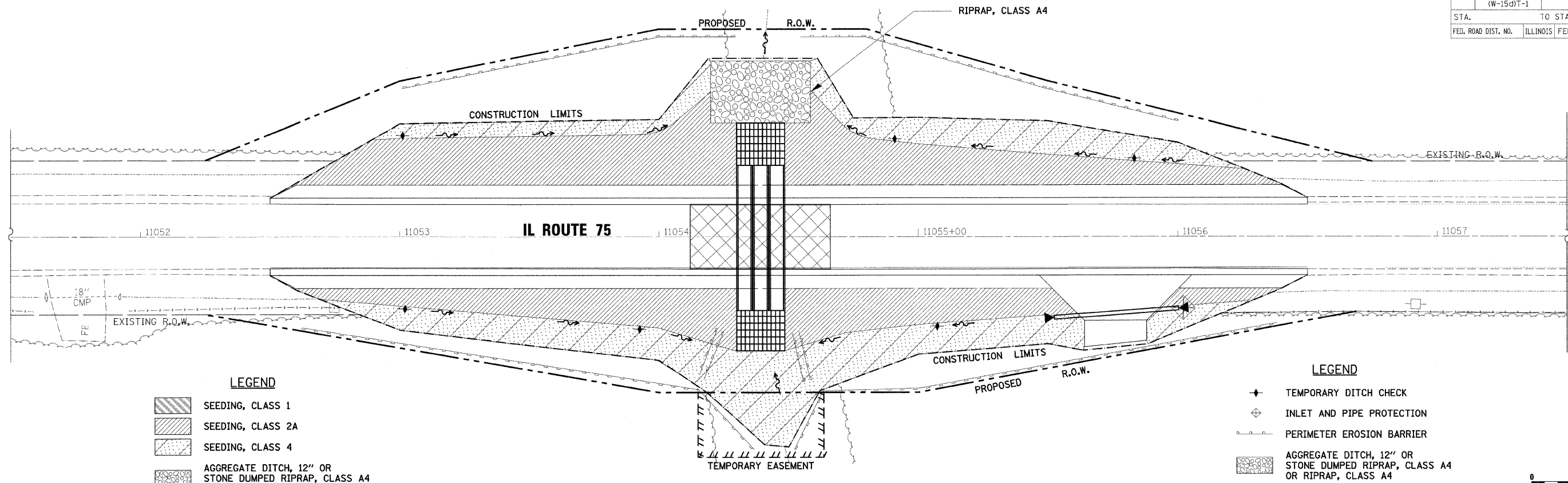
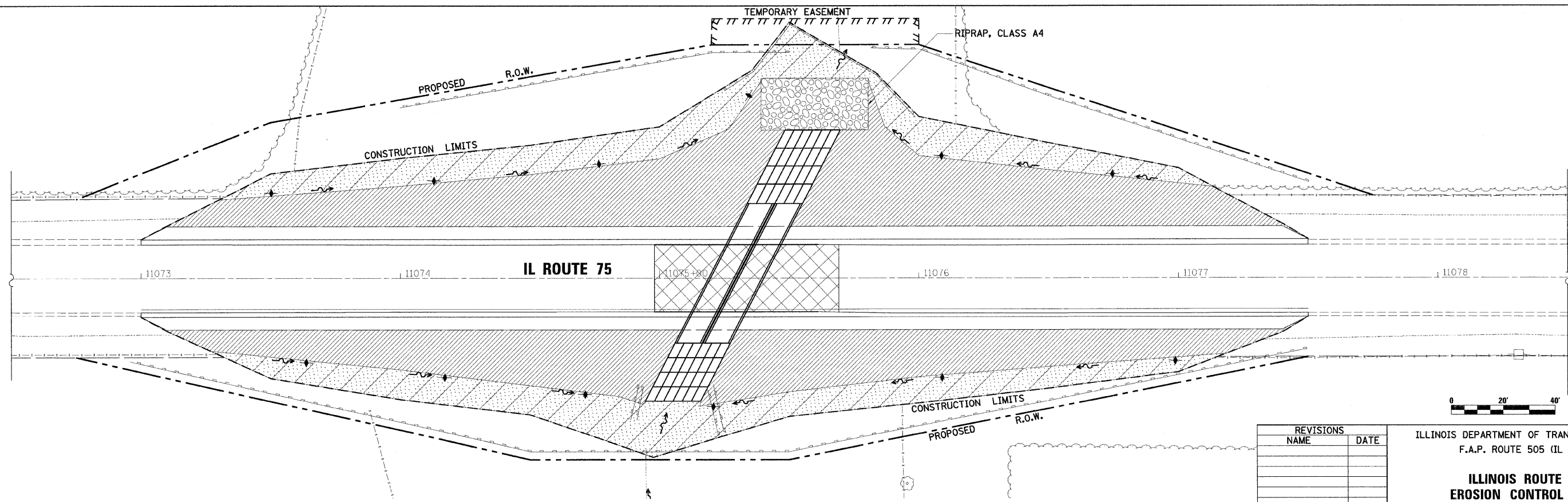
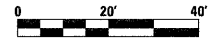


F.A.P. RTE.	SECTION	COUNTY	TOTAL SHEETS	SHEET NO.
505	111RS-1, 111BR-1 Yo-15d-RS-1 & W-15d)1-1	STEPHENSON & WINNEBAGO	335	107
STA.		TO STA.		
FED. ROAD DIST. NO.	ILLINOIS	FED. AID PROJECT		
CONTRACT NO. 64970				



- LEGEND**
- SEEDING, CLASS 1
 - SEEDING, CLASS 2A
 - SEEDING, CLASS 4
 - AGGREGATE DITCH, 12" OR STONE DUMPED RIPRAP, CLASS A4 OR RIPRAP, CLASS A4

- LEGEND**
- TEMPORARY DITCH CHECK
 - INLET AND PIPE PROTECTION
 - PERIMETER EROSION BARRIER
 - AGGREGATE DITCH, 12" OR STONE DUMPED RIPRAP, CLASS A4 OR RIPRAP, CLASS A4



REVISIONS	
NAME	DATE

ILLINOIS DEPARTMENT OF TRANSPORTATION
F.A.P. ROUTE 505 (IL 75)

**ILLINOIS ROUTE 75
EROSION CONTROL PLAN**

SCALE: VERT. 1"=50'
HORIZ. 1"=50'
DATE: 12/15/06

DRAWN BY JMC
CHECKED BY DWB

3/23/2009 9:57:08 AM k:\11179214\Cadd\Design\179214_Erosion.dgn