






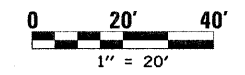
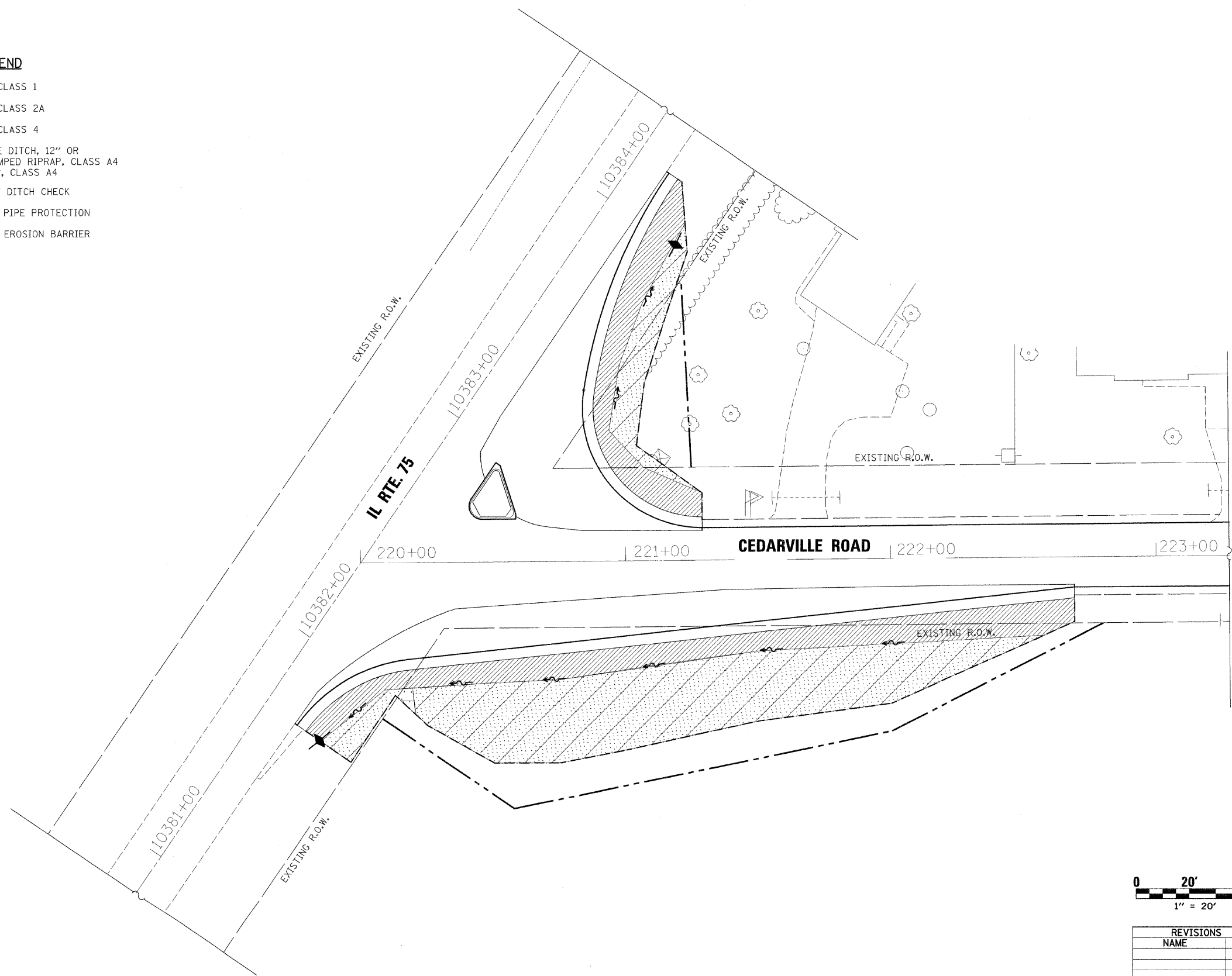


| F.A.P. RTE. | SECTION | COUNTY | TOTAL SHEETS | SHEET NO. |
|-----------------------|---|------------------------|------------------|-----------|
| 505 | 111RS-4, 111BR-1, Yg-15d-RS-1, & (W-15d)T-1 | STEPHENSON & WINNEBAGO | 335 | 108 |
| STA. | | TO STA. | | |
| FED. ROAD DIST. NO. 2 | | ILLINOIS | FED. AID PROJECT | |
| CONTRACT NO. 64970 | | | | |

- LEGEND**
-  SEEDING, CLASS 1
 -  SEEDING, CLASS 2A
 -  SEEDING, CLASS 4
 -  AGGREGATE DITCH, 12" OR STONE DUMPED RIPRAP, CLASS A4 OR RIPRAP, CLASS A4
 -  TEMPORARY DITCH CHECK
 -  INLET AND PIPE PROTECTION
 -  PERIMETER EROSION BARRIER



| REVISIONS | |
|-----------|------|
| NAME | DATE |
| | |
| | |
| | |
| | |
| | |
| | |
| | |
| | |
| | |
| | |

ILLINOIS DEPARTMENT OF TRANSPORTATION
 F.A.P. ROUTE 505 (IL 75)
DETOUR EROSION CONTROL PLAN
CEDARVILLE & IL RTE. 75

SCALE: VERT. 1" = 20'
 DATE: 3/3/09

DRAWN BY MTH
 CHECKED BY SPF

PLOT DATE = 3/3/2009
 FILE NAME = K:\11198808\IL 75_3P East\CAD\Design\198808_DeL.Erosion.dwg
 PLOT SCALE = 1:20
 PLOT NAME = 0:Treeing
 MODEL = 0:Default