






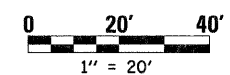
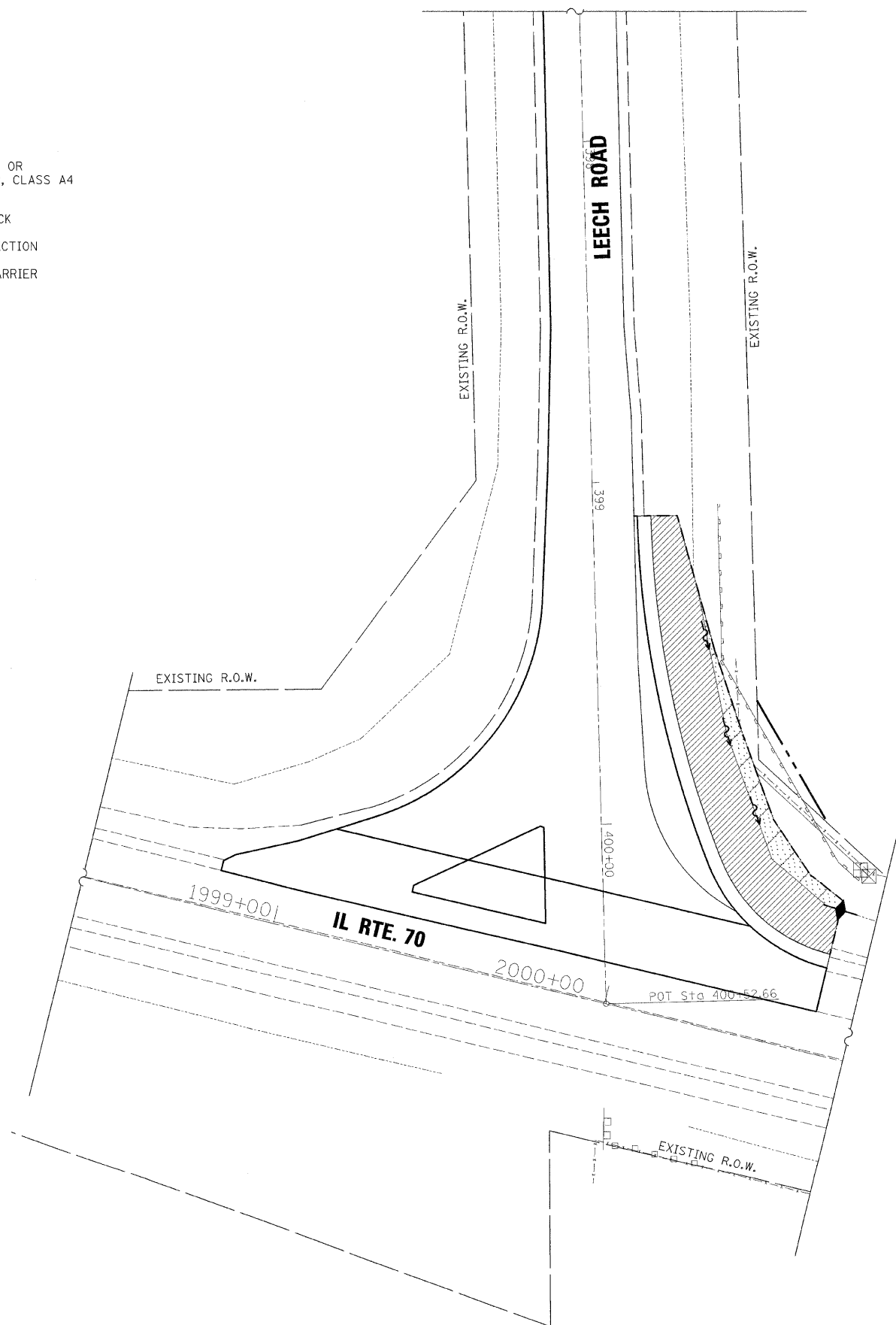


F.A.P. RTE.	SECTION	COUNTY	TOTAL SHEETS	SHEET NO.
505	111RS-4, 111BR-1, Yg-15d-RS-1, & (W-15d)T-1	STEPHENSON & WINNEBAGO	335	109
STA.		TO STA.		
FED. ROAD DIST. NO. 2		ILLINOIS	FED. AID PROJECT	
CONTRACT NO. 64970				

- LEGEND**
-  SEEDING, CLASS 1
 -  SEEDING, CLASS 2A
 -  SEEDING, CLASS 4
 -  AGGREGATE DITCH, 12" OR STONE DUMPED RIPRAP, CLASS A4 OR RIPRAP, CLASS A4
 -  TEMPORARY DITCH CHECK
 -  INLET AND PIPE PROTECTION
 -  PERIMETER EROSION BARRIER



REVISIONS	
NAME	DATE

ILLINOIS DEPARTMENT OF TRANSPORTATION
 F.A.P. ROUTE 505 (IL 75)
DETOUR EROSION CONTROL PLAN
LEECH ROAD & IL RTE. 70

SCALE: VERT. 1" = 20'
 HORIZ. 1" = 20'
 DATE: 3/3/09
 DRAWN BY: MTH
 CHECKED BY: SPF

PLOT DATE = 3/3/2009
 FILE NAME = k:\11198600\IL_75_3P_East\CAD\Design\198601_De_L.Erosion_02.dgn
 PLOT SCALE = 1:20
 USER NAME = J.Treney
 MODEL = Default