






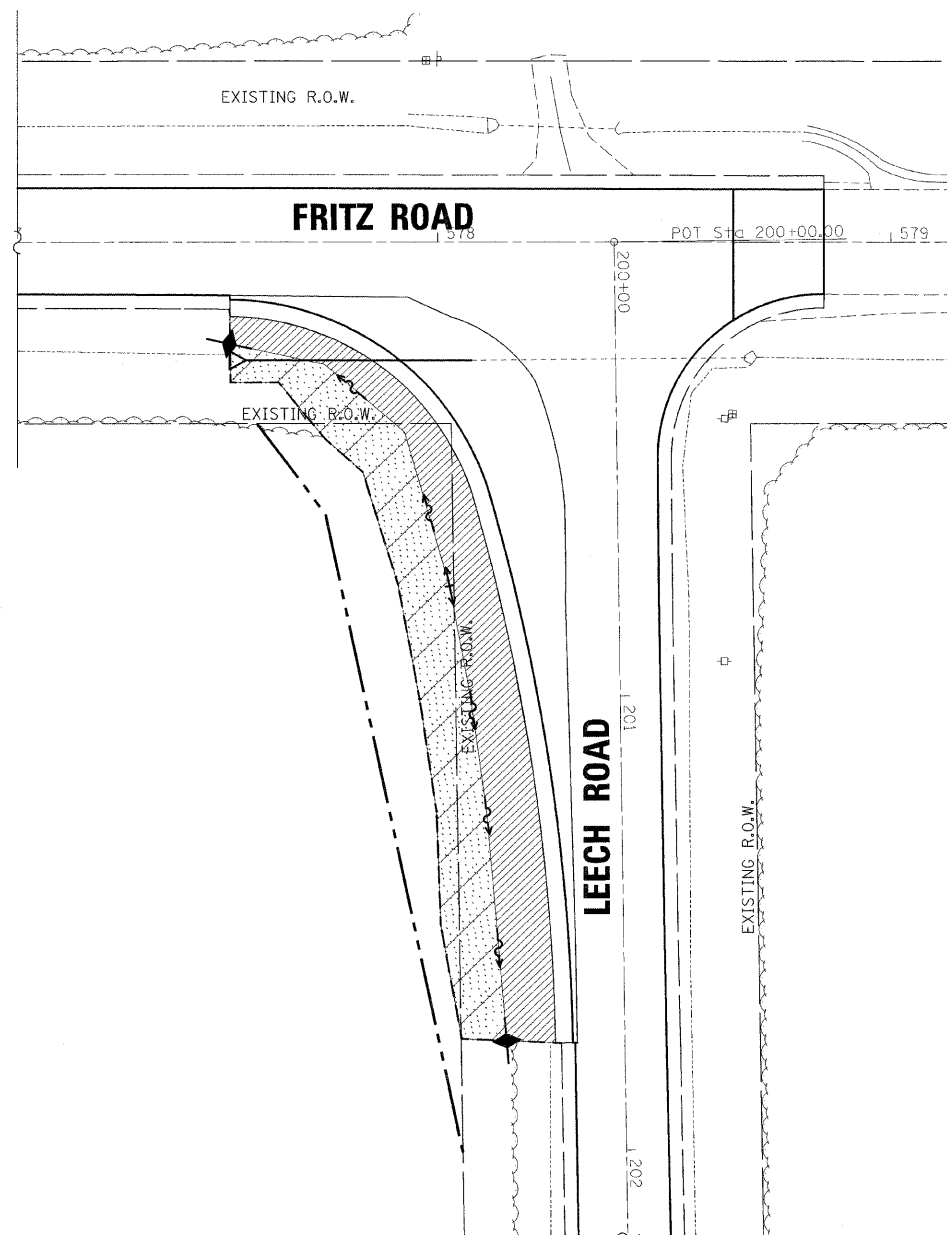
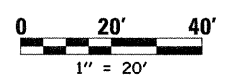
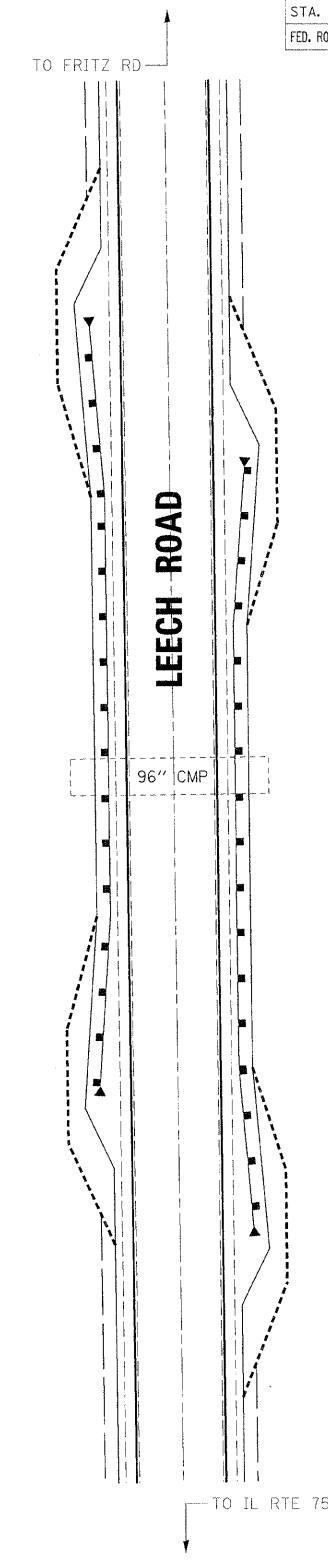


F.A.P. RTE.	SECTION	COUNTY	TOTAL SHEETS	SHEET NO.
505	111RS-4, 111BR-1, Yg-15d-RS-1, & (W-15d)T-1	STEPHENSON & WINNEBAGO	335	111
STA.		TO STA.		
FED. ROAD DIST. NO. 2		ILLINOIS FED. AID PROJECT		CONTRACT NO. 64970

- LEGEND**
-  SEEDING, CLASS 1
 -  SEEDING, CLASS 2A
 -  SEEDING, CLASS 4
 -  AGGREGATE DITCH, 12" OR STONE DUMPED RIPRAP, CLASS A4 OR RIPRAP, CLASS A4
 -  TEMPORARY DITCH CHECK
 -  INLET AND PIPE PROTECTION
 -  PERIMETER EROSION BARRIER



EXIST. CURVE 1280
 PI STA. = 578+79.54
 $\Delta = 0^\circ 45' 31''$ (RT)
 $D = 0^\circ 07' 01''$
 $R = 49,029.81'$
 $T = 324.54'$
 $L = 649.07'$
 $E = 1.07'$
 $e =$
 $T.R. =$
 $S.E. RUN =$
 $P.C. STA. = 575+55.00$
 $P.T. STA. = 582+04.07$



REVISIONS	NAME	DATE

ILLINOIS DEPARTMENT OF TRANSPORTATION
 F.A.P. ROUTE 505 (IL 75)
DETOUR EROSION CONTROL PLAN
LEECH ROAD & FRITZ ROAD

SCALE: VERT. 1" = 20'
 HORIZ. 1" = 20'
 DATE: 3/3/09

DRAWN BY: MTH
 CHECKED BY: SPF

PLOT DATE = 3/3/2009
 FILE NAME = K:\111968600\IL 75_3P East\CAD\Design\1968600_De\Erosion_24.dgn
 PLOT SCALE = 1:20
 USER NAME = JFrey
 MODEL = 091001