

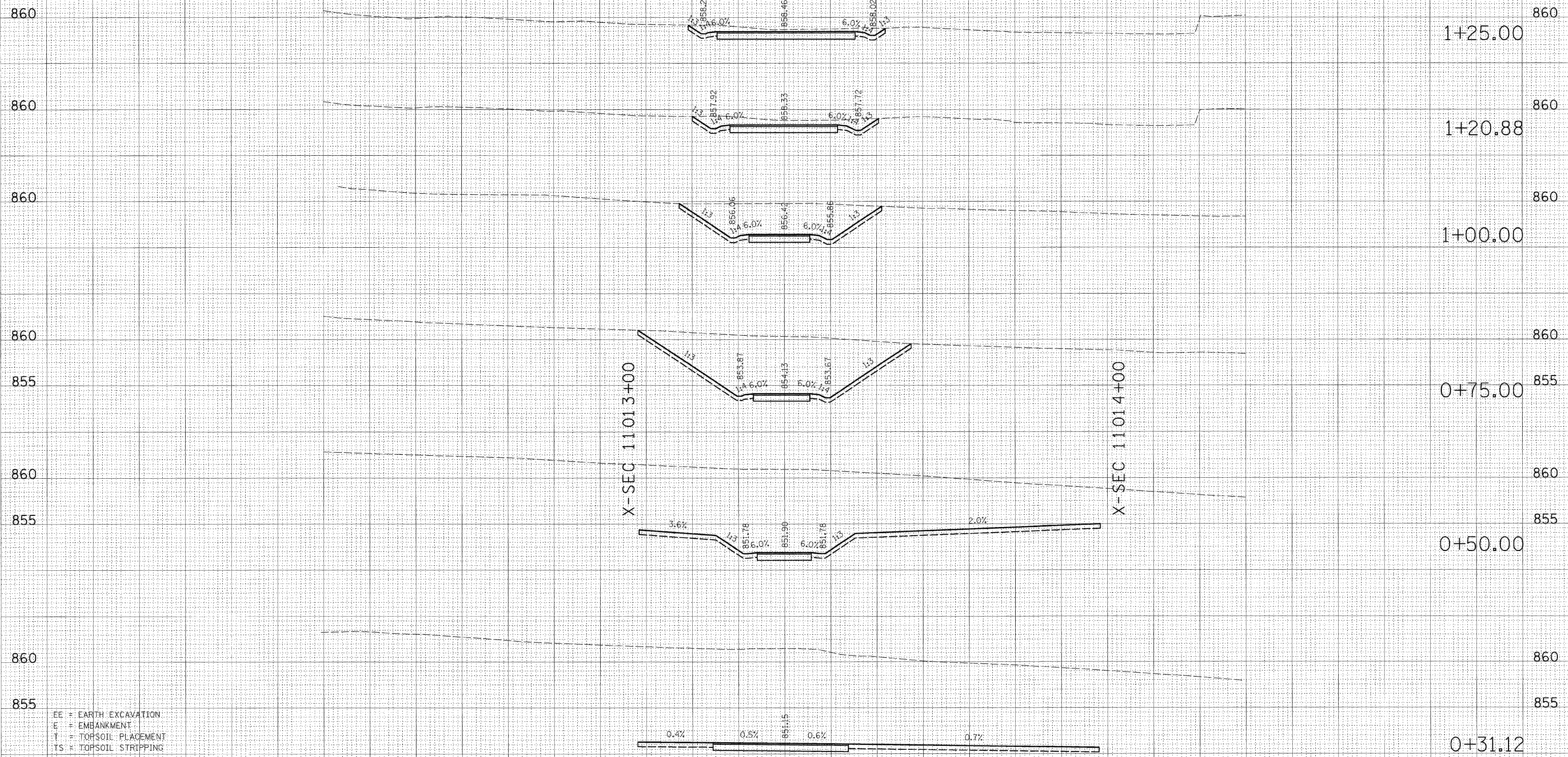
F.A. RTE.	SECTION	COUNTY	TOTAL SHEETS	SHEET NO.
505	**	*	335	301
STA. +31.12		TO STA. 1+25.00		
FED. ROAD DIST. NO.		ILLINOIS FED. AID PROJECT		

FINAL SURVEY	DATE
NO. _____	BY _____
NO. _____	BY _____
NO. _____	BY _____

ORIGINAL SURVEY	DATE
NO. _____	BY _____
NO. _____	BY _____
NO. _____	BY _____

PLOT DATE = 3/2/2009
 FILE NAME = h:\11195800\11 75.3p east\road\11 75.3p.dwg
 SCALE = 1:10
 USER NAME = jk
 MODEL = XS-SHEET_1

160 150 140 130 120 110 100 90 80 70 60 50 40 30 20 10 0 10 20 30 40 50 60 70 80 90 100 110 120 130 140 150 160



EE = EARTH EXCAVATION
 E = EMBANKMENT
 T = TOPSOIL PLACEMENT
 TS = TOPSOIL STRIPPING

160 150 140 130 120 110 100 90 80 70 60 50 40 30 20 10 0 10 20 30 40 50 60 70 80 90 100 110 120 130 140 150 160

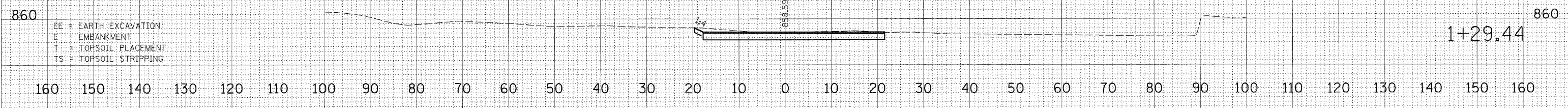
F.A. RTE.	SECTION	COUNTY	TOTAL SHEETS	SHEET NO.
505	**	*	335	302
STA. 1+29.44		TO STA. 1+29.44		
FED. ROAD DIST. NO.		ILLINOIS FED. AID PROJECT		

160 150 140 130 120 110 100 90 80 70 60 50 40 30 20 10 0 10 20 30 40 50 60 70 80 90 100 110 120 130 140 150 160

FINAL SURVEY	BY	DATE
SURVEYED		
NOTE BOOK		
NO.		
TEMPLATE		
AREAS		
CHECKED		

ORIGINAL SURVEY	BY	DATE
SURVEYED		
NOTE BOOK		
NO.		
TEMPLATE		
AREAS		
CHECKED		

PLOT DATE = 3/2/2009
 FILE NAME = K:\11156800\1 75 3p east\road\ch\11156800.XSD
 USER = JTS
 MODEL = XS SHEET 2

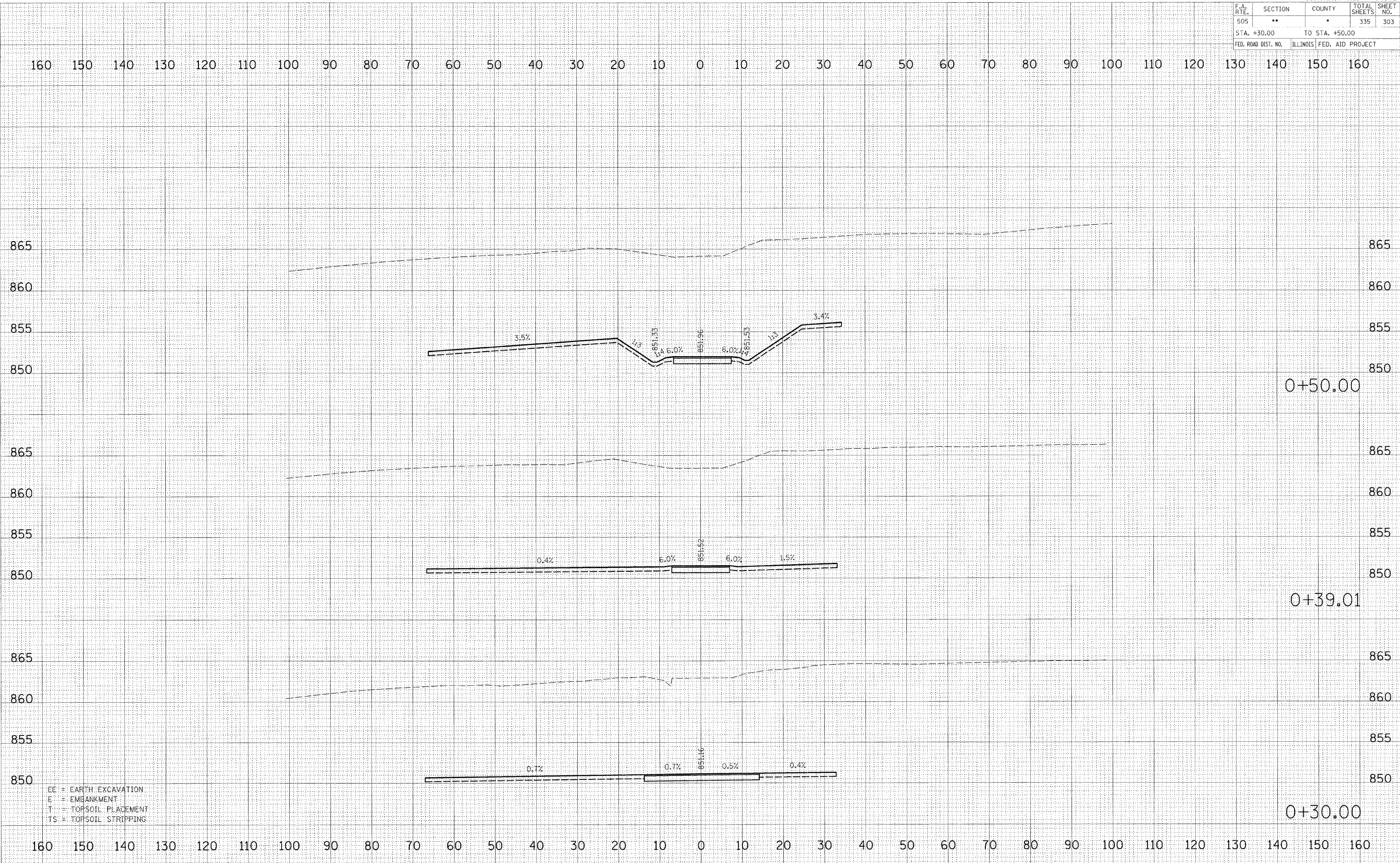


1+29.44

FINAL SURVEY BY DATE
 SURVEYED BY DATE
 NOTE BOOK NO.
 TEMPLATE AREAS CHECKED
 NO.

ORIGINAL SURVEY BY DATE
 SURVEYED BY DATE
 NOTE BOOK NO.
 TEMPLATE AREAS CHECKED
 NO.

PLOT DATE = 3/2/2009
 FILE NAME = K:\11158600\1 75-3p east\cadd\cadd\11158600.dgn
 SCALE = 1"=10'
 USER = jmc
 MODEL = XS.SHEET_1

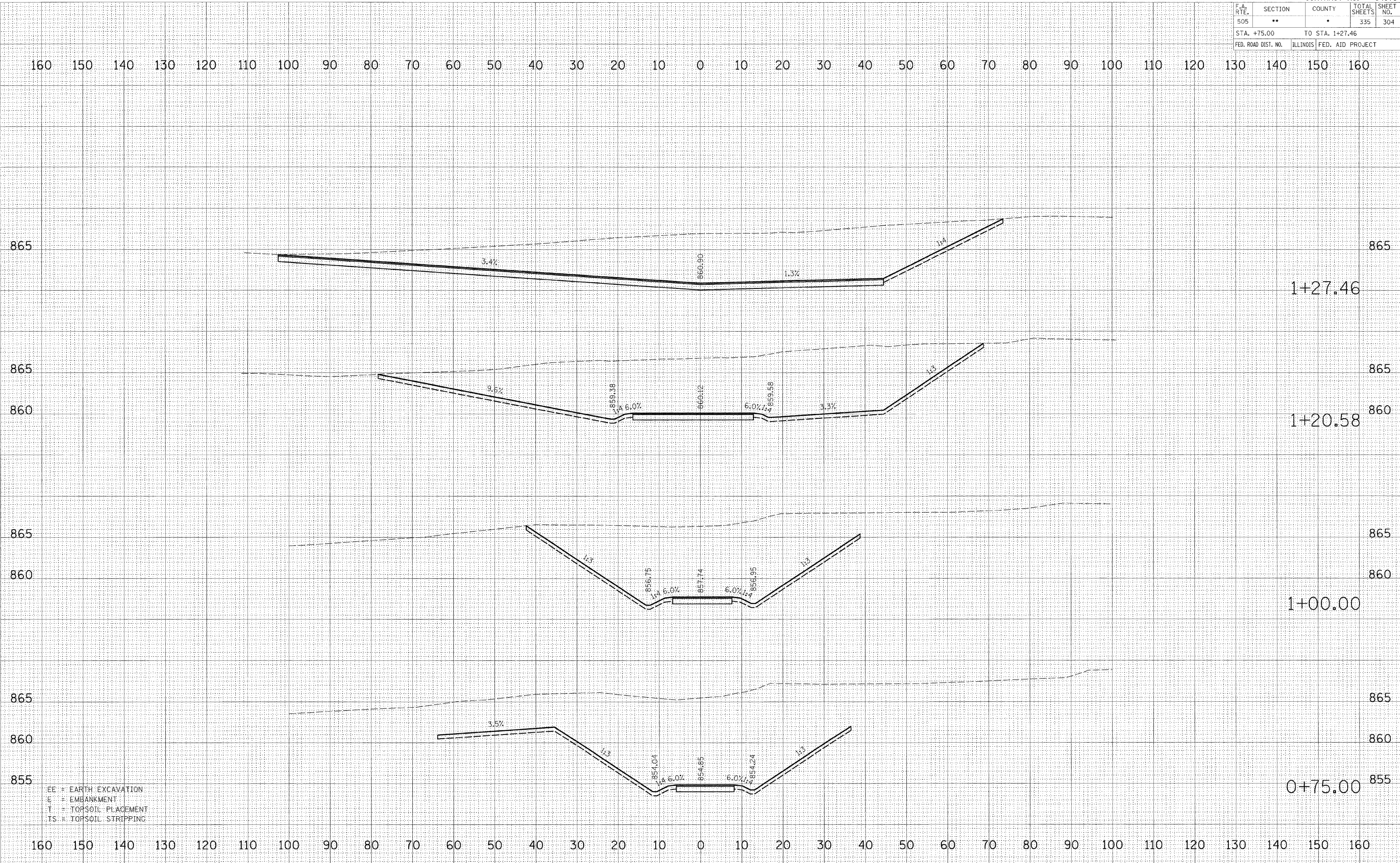


EE = EARTH EXCAVATION
 E = EMBANKMENT
 T = TOPSOIL PLACEMENT
 TS = TOPSOIL STRIPPING

FINAL SURVEY BY DATE
 SURVEYED BY DATE
 NOTE BOOK NO. DATE
 TEMPLATE AREAS CHECKED
 NO.

ORIGINAL SURVEY BY DATE
 SURVEYED BY DATE
 NOTE BOOK NO. DATE
 TEMPLATE AREAS CHECKED
 NO.

PLOT DATE = 3/2/2009
 FILE NAME = K:\111RS-1\1 75-3p east\road\Gps\111RS-1\111RS-1.dgn
 USER NAME = JTB
 MODEL = XS.SHEET.2

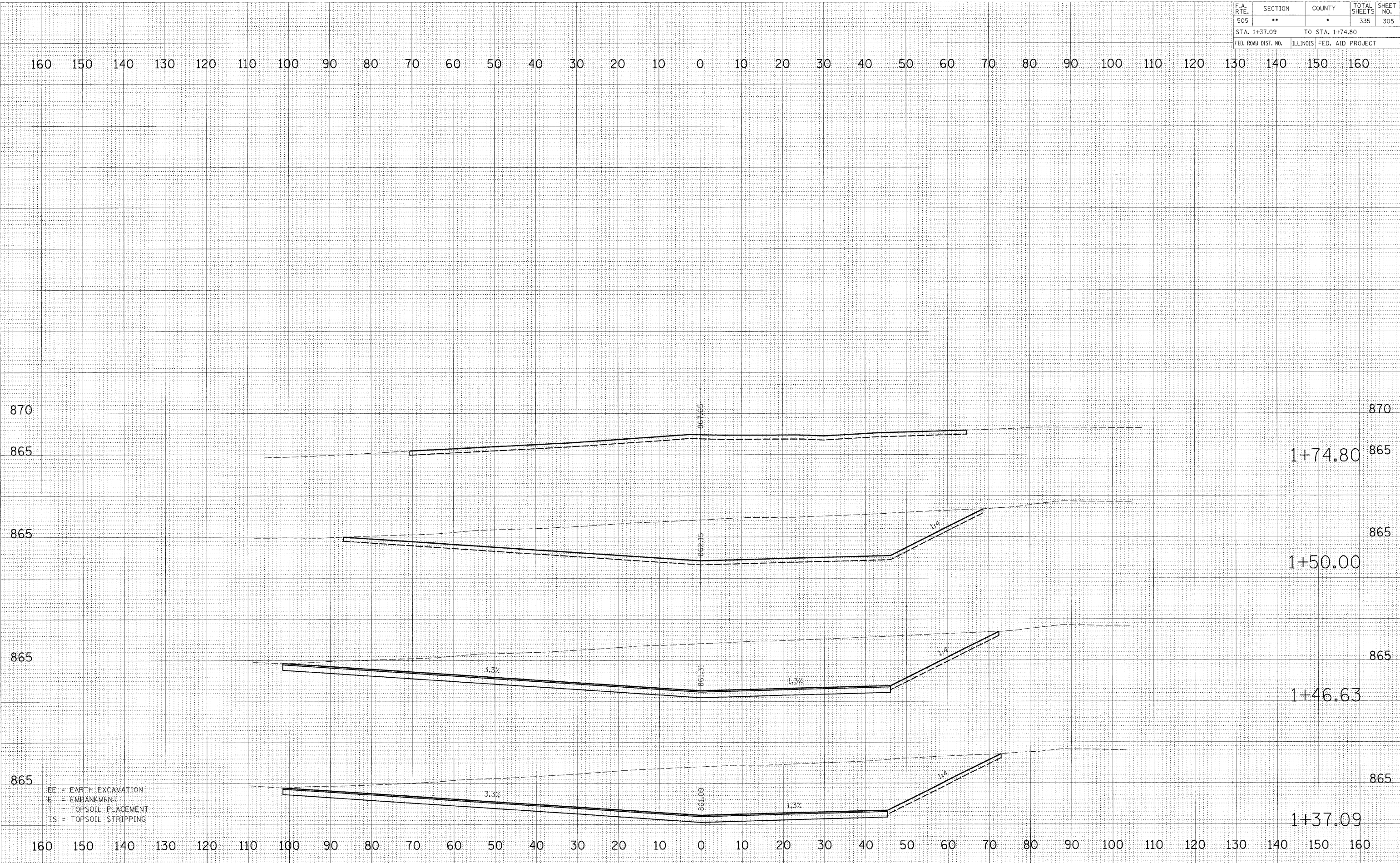


EE = EARTH EXCAVATION
 E = EMBANKMENT
 T = TOPSOIL PLACEMENT
 TS = TOPSOIL STRIPPING

FINAL SURVEY BY DATE
 SURVEYED BY DATE
 CHECKED BY DATE
 NOTE BOOK NO.
 TEMPLATE AREAS CHECKED
 AREAS CHECKED

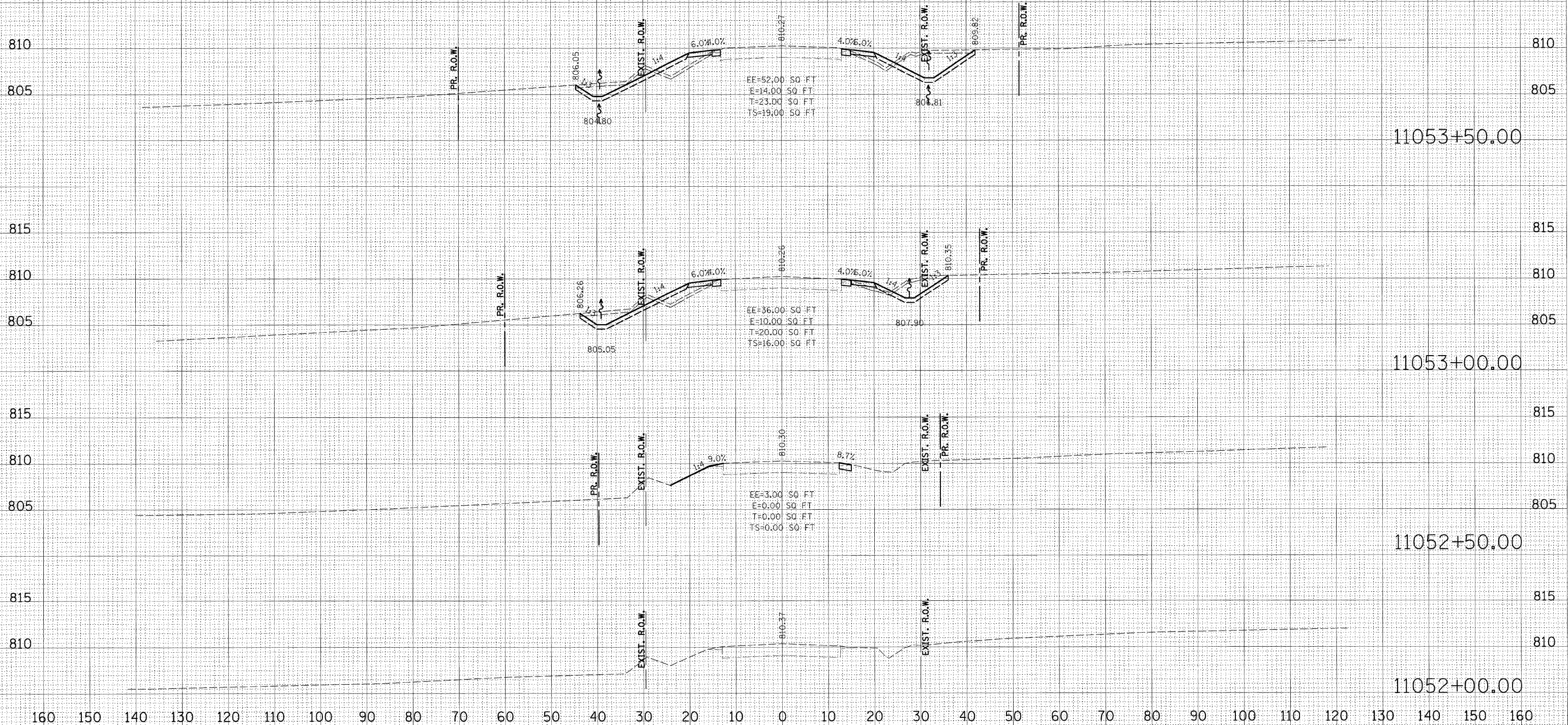
ORIGINAL SURVEY BY DATE
 SURVEYED BY DATE
 CHECKED BY DATE
 NOTE BOOK NO.
 TEMPLATE AREAS CHECKED
 AREAS CHECKED

PLOT DATE = 3/2/2009
 FILE NAME = H:\11198800\1 75_3p east\cadd\cadd\11198800_175_3p.dwg
 PLOT SCALE = 1" = 10'
 USER NAME = JTS
 MODEL = XS.SHEET_3



F.A. RTE.	SECTION	COUNTY	TOTAL SHEETS	SHEET NO.
			335	306
STA. 11052+00.00		TO STA. 11053+50.00		
FED. ROAD DIST. NO.		ILLINOIS FED. AID PROJECT		

160 150 140 130 120 110 100 90 80 70 60 50 40 30 20 10 0 10 20 30 40 50 60 70 80 90 100 110 120 130 140 150 160



11053+50.00

11053+00.00

11052+50.00

11052+00.00

160 150 140 130 120 110 100 90 80 70 60 50 40 30 20 10 0 10 20 30 40 50 60 70 80 90 100 110 120 130 140 150 160

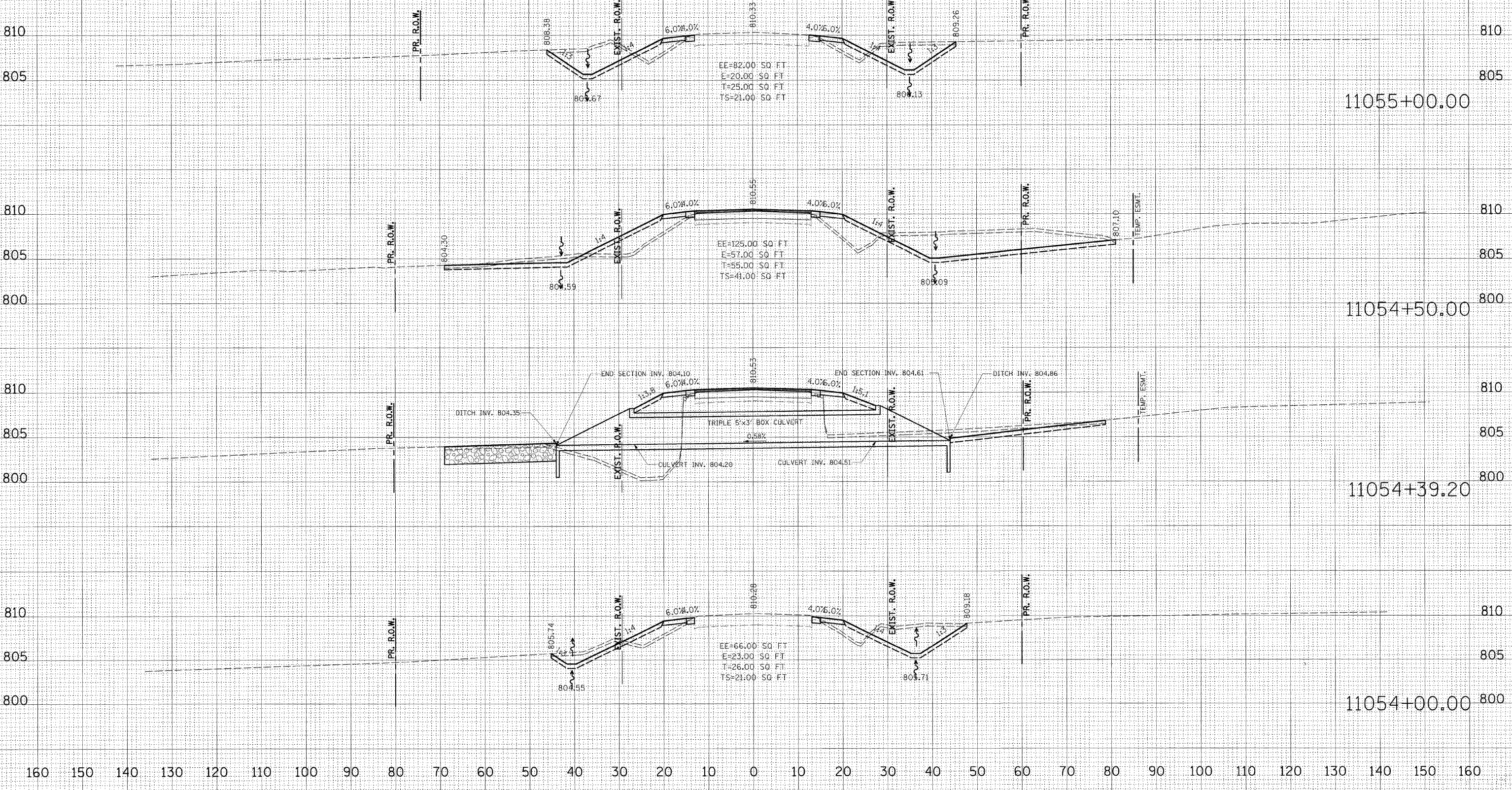
FINAL SURVEY	BY	DATE
SURVEYED		
NOTE BOOK		
TEMPLATE		
AREAS CHECKED		
NO.		

ORIGINAL SURVEY	BY	DATE
SURVEYED		
NOTE BOOK		
TEMPLATE		
AREAS CHECKED		
NO.		

PLOT DATE 3/2/2009
 FILE NAME P:\117521\11052\11052.dwg
 PLOT SCALE 1:10
 USER NAME JTB
 MODEL XS SHEET 1

F.A. RTE.	SECTION	COUNTY	TOTAL SHEETS	SHEET NO.
			335	307
STA. 11054+00.00		TO STA. 11055+00.00		
FED. ROAD DIST. NO.	ILLINOIS FED. AID PROJECT			

160 150 140 130 120 110 100 90 80 70 60 50 40 30 20 10 0 10 20 30 40 50 60 70 80 90 100 110 120 130 140 150 160



160 150 140 130 120 110 100 90 80 70 60 50 40 30 20 10 0 10 20 30 40 50 60 70 80 90 100 110 120 130 140 150 160

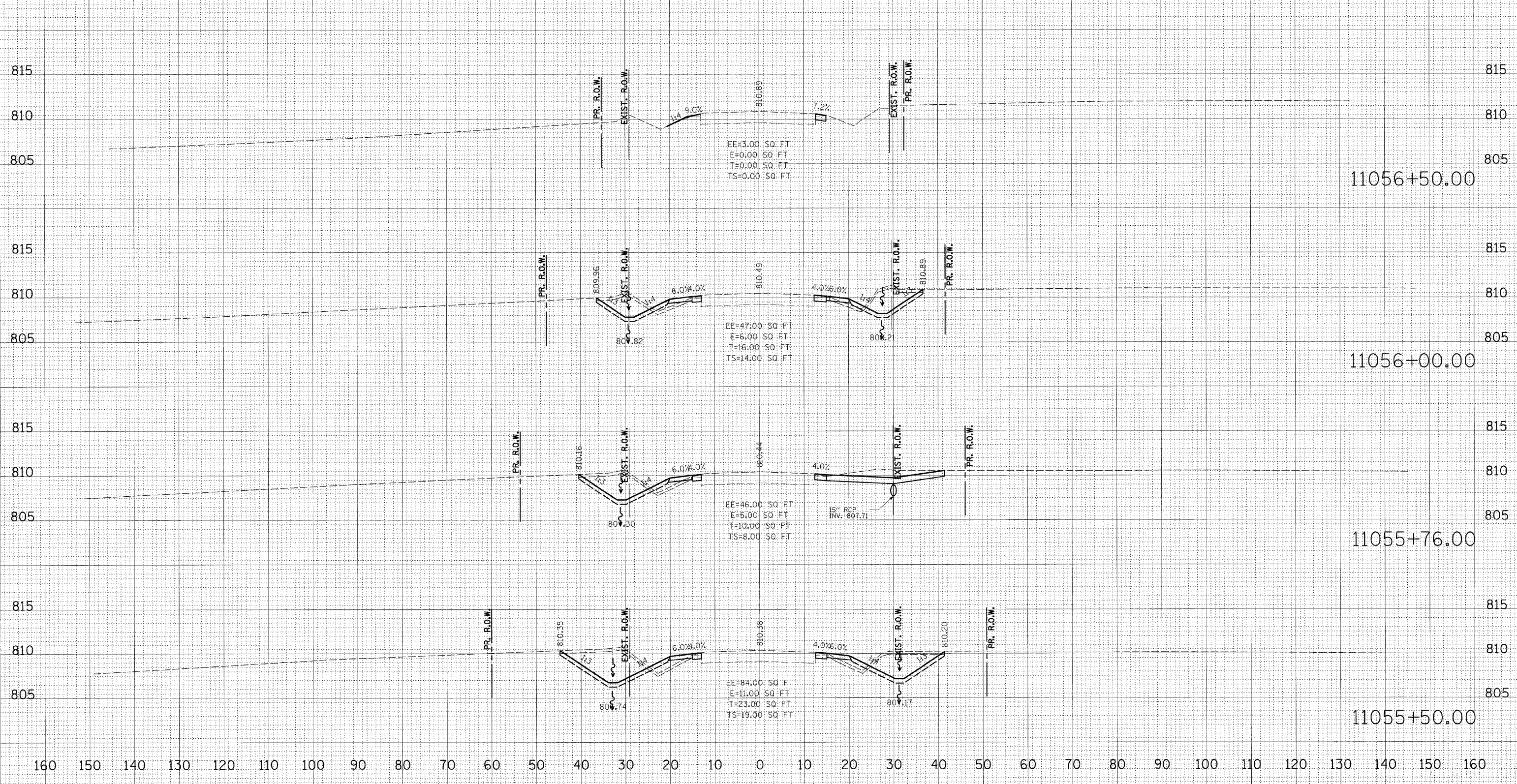
DATE	
BY	
FINAL SURVEY	
SURVEYED	
NOTE BOOK	
TEMPERATURE	
AREAS CHECKED	
NO.	

DATE	
BY	
ORIGINAL SURVEY	
SURVEYED	
NOTE BOOK	
TEMPERATURE	
AREAS CHECKED	
NO.	

PLOT DATE = 3/2/2009
 FILE NAME = I:\110721\1\Road\Gen\17921.dwg
 PLOT SCALE = 1:10
 USER NAME = JTT-ecj
 MODEL = XS-SHEET-2

F.A. RTE.	SECTION	COUNTY	TOTAL SHEETS	SHEET NO.
			335	308
STA. 11055+50.00		TO STA. 11056+50.00		
FED. ROAD DIST. NO.		ILLINOIS FED. AID PROJECT		

160 150 140 130 120 110 100 90 80 70 60 50 40 30 20 10 0 10 20 30 40 50 60 70 80 90 100 110 120 130 140 150 160



160 150 140 130 120 110 100 90 80 70 60 50 40 30 20 10 0 10 20 30 40 50 60 70 80 90 100 110 120 130 140 150 160

FINAL SURVEY BY DATE
 SURVEYED BY DATE
 NOTE BOOK NO.
 TEMPLATE NO.
 AREAS CHECKED
 AREAS CHECKED

ORIGINAL SURVEY BY DATE
 SURVEYED BY DATE
 NOTE BOOK NO.
 TEMPLATE NO.
 AREAS CHECKED
 AREAS CHECKED

PLOT DATE: 3/2/2009
 FILE NAME: K:\117214\Coord\Geo\179214.dwg
 PLOT SCALE: 1"=10'
 USER NAME: JT-acj
 MODEL: XS SHEET 3

F.A. RTE.	SECTION	COUNTY	TOTAL SHEETS	SHEET NO.
			335	309
STA. 11057+00.00		TO STA. 11057+00.00		
FED. ROAD DIST. NO.	ILLINOIS	FED. AID PROJECT		

160 150 140 130 120 110 100 90 80 70 60 50 40 30 20 10 0 10 20 30 40 50 60 70 80 90 100 110 120 130 140 150 160

815 815

810 810

11057+00.00

160 150 140 130 120 110 100 90 80 70 60 50 40 30 20 10 0 10 20 30 40 50 60 70 80 90 100 110 120 130 140 150 160

EXIST. R.O.W.

EXIST. R.O.W.

811.50

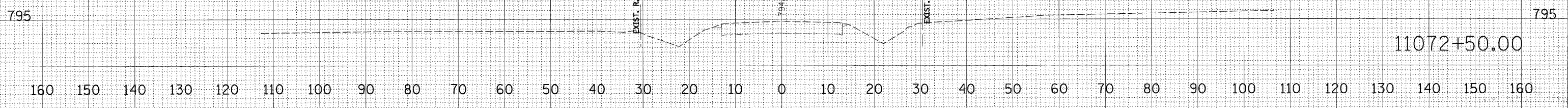
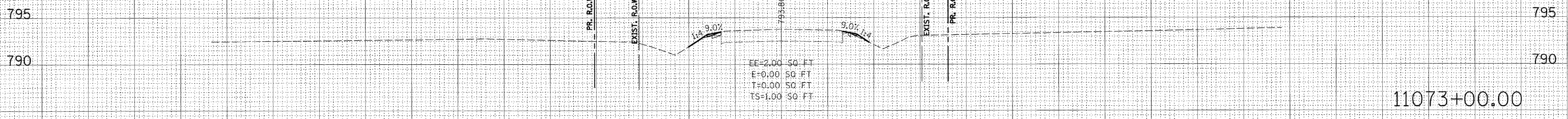
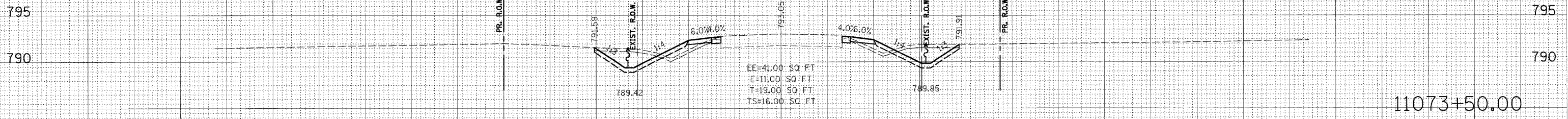
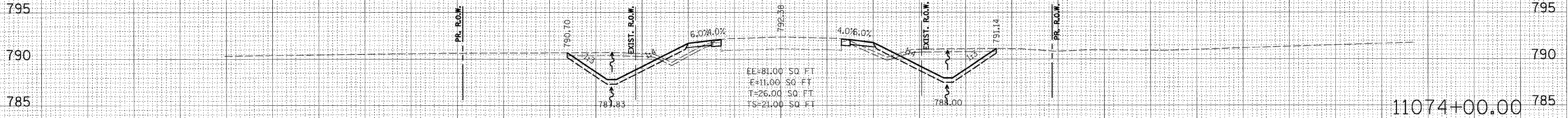
FINAL SURVEY
SURVEYED _____ BY _____ DATE _____
NOTE BOOK _____
NO. _____
AREAS CHECKED _____

ORIGINAL SURVEY
SURVEYED _____ BY _____ DATE _____
FILE NAME: K:\117924\11057+00\11057+00.dwg
PLOT SCALE: 1"=10'
USER NAME: JTB
MODEL: XS SHEET 4

PLOT DATE: 12/2/2009
FILE NAME: K:\117924\11057+00\11057+00.dwg
PLOT SCALE: 1"=10'
USER NAME: JTB
MODEL: XS SHEET 4

F.A. RTE.	SECTION	COUNTY	TOTAL SHEETS	SHEET NO.
			335	310
STA. 11072+50.00		TO STA. 11074+00.00		
FED. ROAD DIST. NO.		ILLINOIS FED. AID PROJECT		

160 150 140 130 120 110 100 90 80 70 60 50 40 30 20 10 0 10 20 30 40 50 60 70 80 90 100 110 120 130 140 150 160



160 150 140 130 120 110 100 90 80 70 60 50 40 30 20 10 0 10 20 30 40 50 60 70 80 90 100 110 120 130 140 150 160

FINAL SURVEY BY DATE

SURVEYED _____

NOTE BOOK _____

AREAS CHECKED _____

ORIGINAL SURVEY BY DATE

SURVEYED _____

NOTE BOOK _____

AREAS CHECKED _____

PLOT DATE 12/2/2009

FILE NAME 11072+50.00.dwg

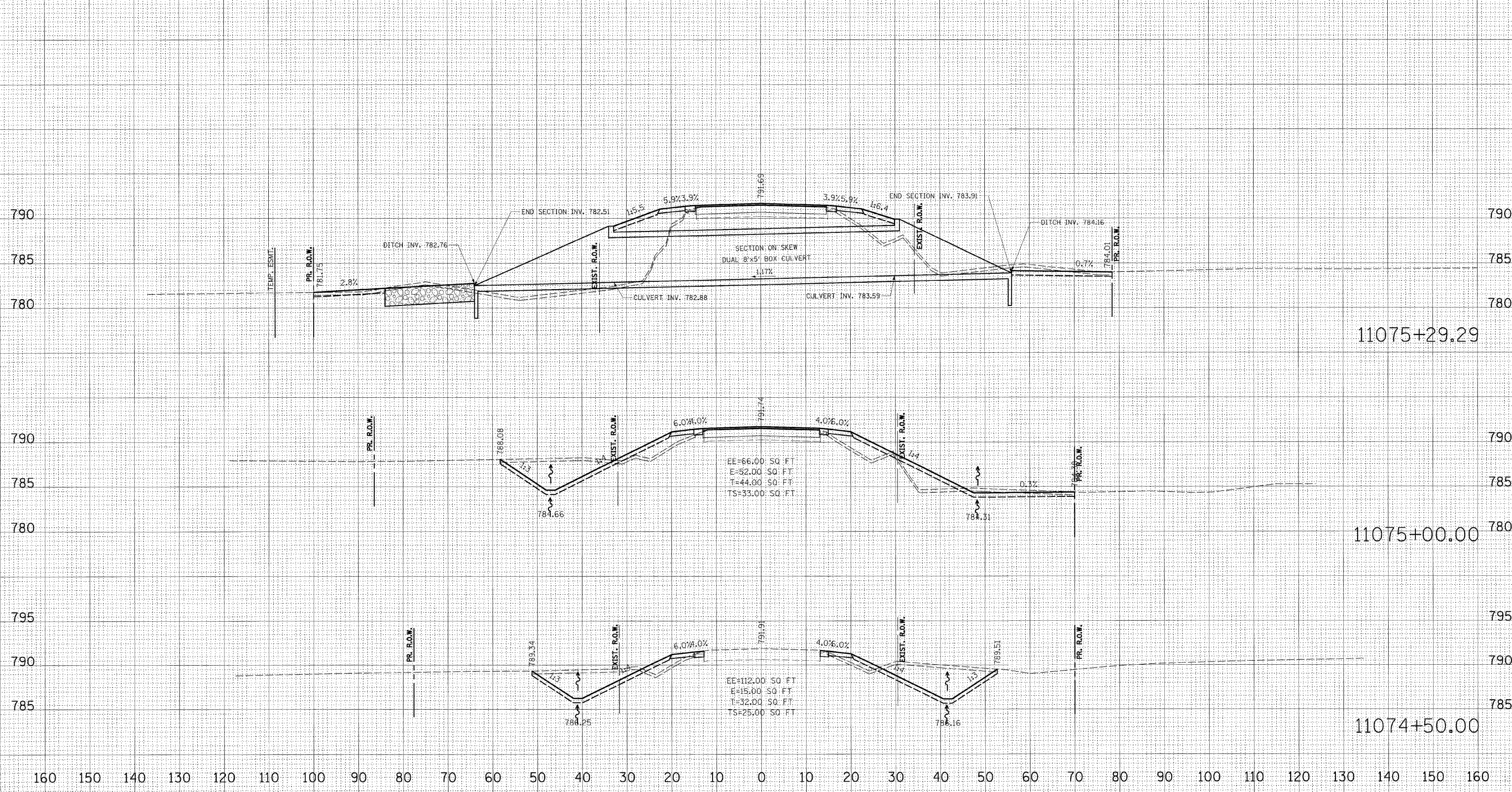
PLOT SCALE 1:100

USER NAME JTR

MODEL XS SHEET.1

F.A. RTE.	SECTION	COUNTY	TOTAL SHEETS	SHEET NO.
			335	311
STA. 11074+50.00		TO STA. 11075+29.29		
FED. ROAD DIST. NO.		ILLINOIS FED. AID PROJECT		

160 150 140 130 120 110 100 90 80 70 60 50 40 30 20 10 0 10 20 30 40 50 60 70 80 90 100 110 120 130 140 150 160



160 150 140 130 120 110 100 90 80 70 60 50 40 30 20 10 0 10 20 30 40 50 60 70 80 90 100 110 120 130 140 150 160

FINAL SURVEY

BY	DATE
SURVEYED	
NOTE BOOK	
AREAS	
AREAS CHECKED	

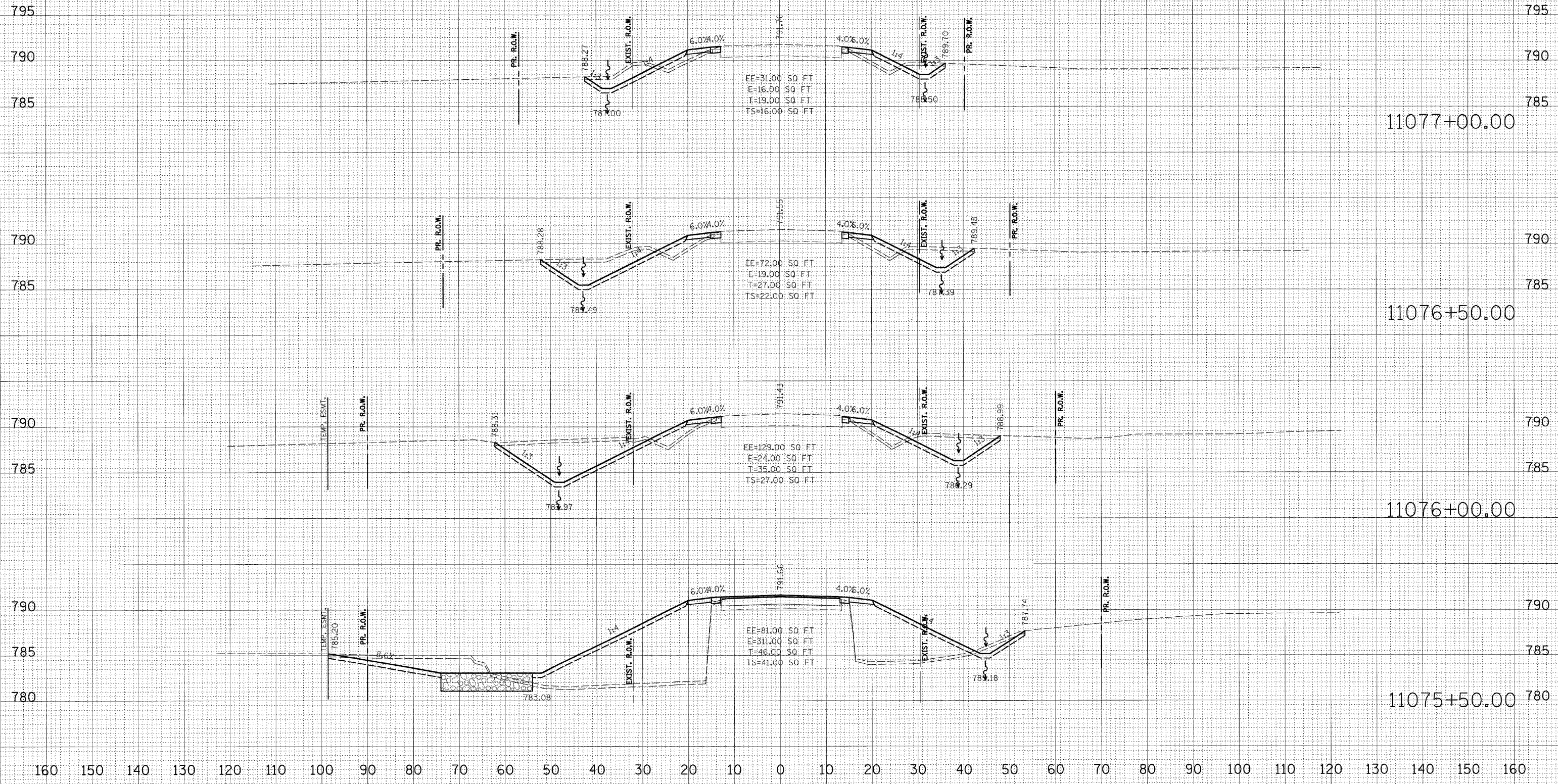
ORIGINAL SURVEY

BY	DATE
SURVEYED	
NOTE BOOK	
AREAS	
AREAS CHECKED	

PLOT DATE = 2/2/2009
 FILE NAME = K:\117824\Road\Geo\179214.por\75(3P)\Culvert#15.dwg
 PLOT SCALE = 1/10
 USER NAME = JT-ecolj
 MODEL = XS SHEET 2

F.A. RTE.	SECTION	COUNTY	TOTAL SHEETS	SHEET NO.
			335	312
STA. 11075+50.00		TO STA. 11077+00.00		
FED. ROAD DIST. NO.		ILLINOIS FED. AID PROJECT		

160 150 140 130 120 110 100 90 80 70 60 50 40 30 20 10 0 10 20 30 40 50 60 70 80 90 100 110 120 130 140 150 160



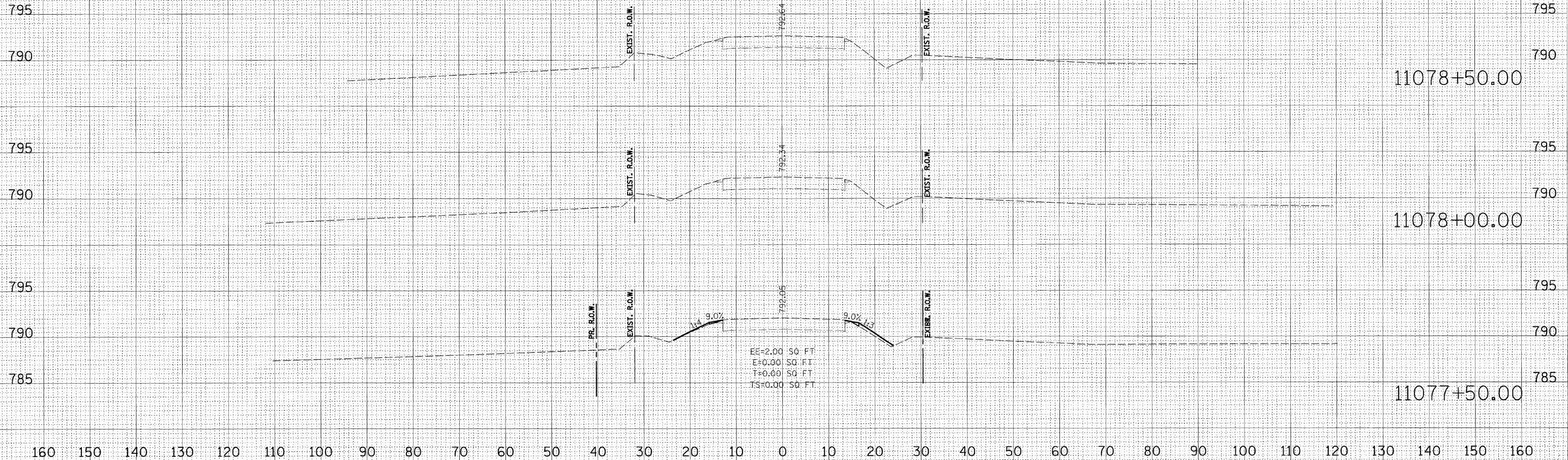
BY: _____ DATE: _____
 SURVEYED: _____
 CHECKED: _____
 FINAL SURVEY: _____
 NOTE BOOK: _____
 NO. _____

BY: _____ DATE: _____
 SURVEYED: _____
 CHECKED: _____
 ORIGINAL SURVEY: _____
 NOTE BOOK: _____
 NO. _____

PLOT DATE: 9/2/2009
 FILE NAME: K:\117214\Coord\Geo179214.dwg
 PLOT SCALE: 1/8"=1'-0"
 USER NAME: JT-ecj
 MODEL: XS-BIET_3

F.A. RTE.	SECTION	COUNTY	TOTAL SHEETS	SHEET NO.
			335	313
STA. 11077+50.00		TO STA. 11078+50.00		
FED. ROAD DIST. NO.	ILLINOIS	FED. AID PROJECT		

160 150 140 130 120 110 100 90 80 70 60 50 40 30 20 10 0 10 20 30 40 50 60 70 80 90 100 110 120 130 140 150 160



DATE	
BY	
FINAL SURVEY	
NOTE BOOK NO.	
AREAS CHECKED	

DATE	
BY	
ORIGINAL SURVEY	
NOTE BOOK NO.	
AREAS CHECKED	

PLOT DATE = 3/2/2009
 FILE NAME = K:\117021\11077\11077.dwg
 PLOT SCALE = 1/8"=1'-0"
 USER NAME = JTT-ecy
 MODEL = XS SHEET 4

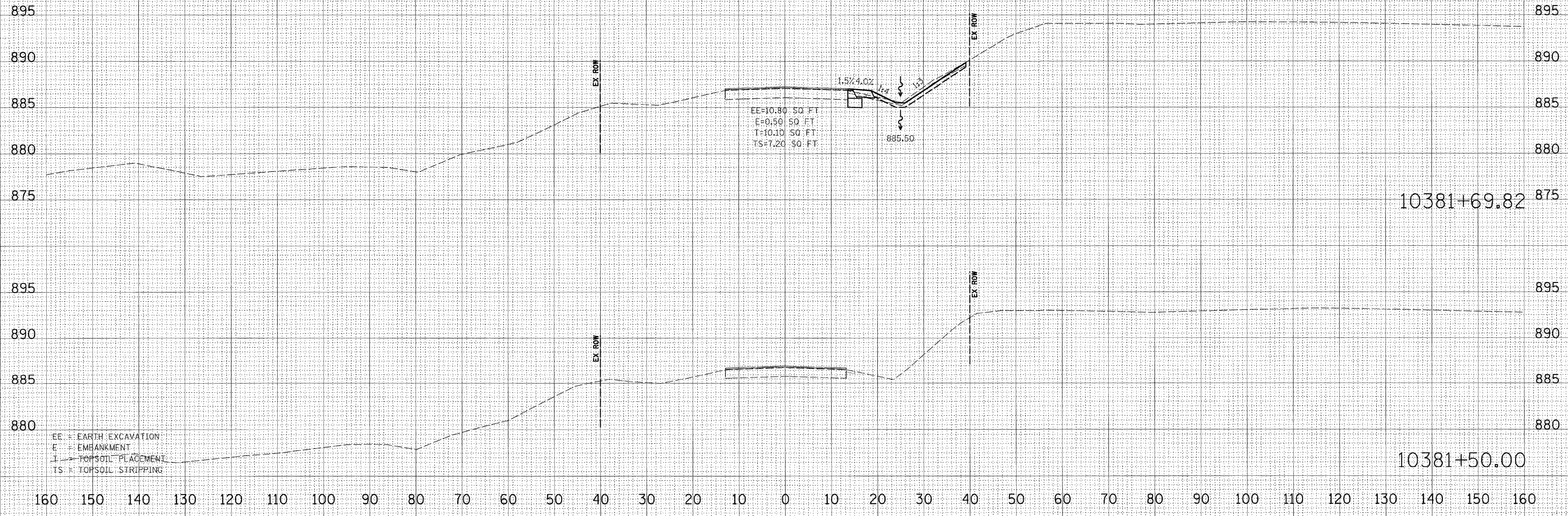
F.A. RTE.	SECTION	COUNTY	TOTAL SHEETS	SHEET NO.
505	**	*	335	314
STA. 10381+50.00 TO STA. 10381+69.82			FED. ROAD DIST. NO. ILLINOIS FED. AID PROJECT	

160 150 140 130 120 110 100 90 80 70 60 50 40 30 20 10 0 10 20 30 40 50 60 70 80 90 100 110 120 130 140 150 160

FINAL SURVEY	DATE
NO. _____	BY _____
NOTE BOOK	DATE
NO. _____	BY _____
AREAS CHECKED	DATE
AREAS CHECKED	BY _____

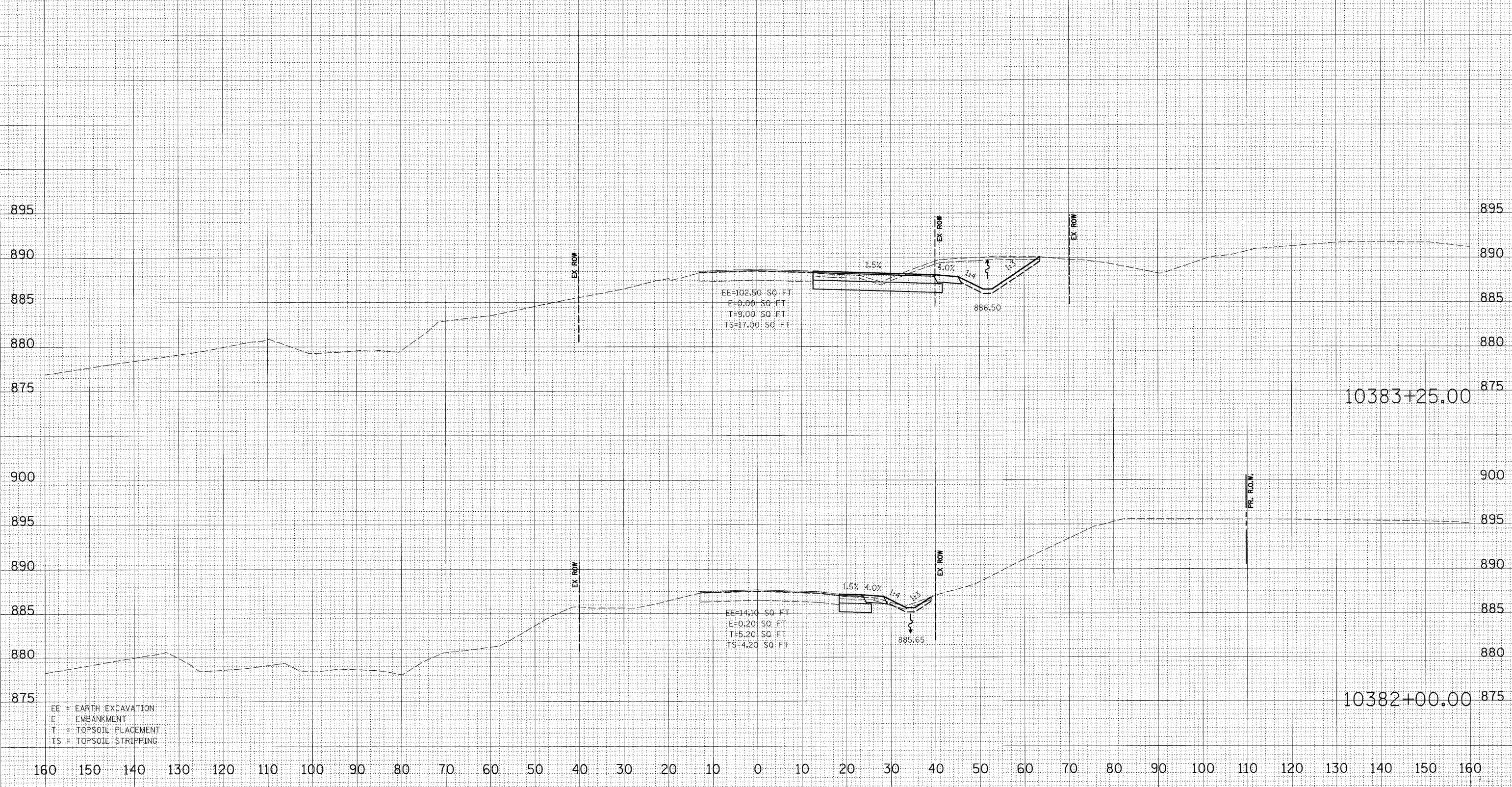
ORIGINAL SURVEY	DATE
NO. _____	BY _____
NOTE BOOK	DATE
NO. _____	BY _____
AREAS CHECKED	DATE
AREAS CHECKED	BY _____

PLOT DATE = 3/22/2009
 FILE NAME = H:\111RS100\1175_3p east\road\G...
 USER NAME = JTC
 MODEL = MS_SHEET_1



F.A. RTE.	SECTION	COUNTY	TOTAL SHEETS	SHEET NO.
505	••	•	335	315
STA. 10382+00.00		TO STA. 10383+25.00		
FED. ROAD DIST. NO.	ILLINOIS	FED. AID PROJECT		

160 150 140 130 120 110 100 90 80 70 60 50 40 30 20 10 0 10 20 30 40 50 60 70 80 90 100 110 120 130 140 150 160

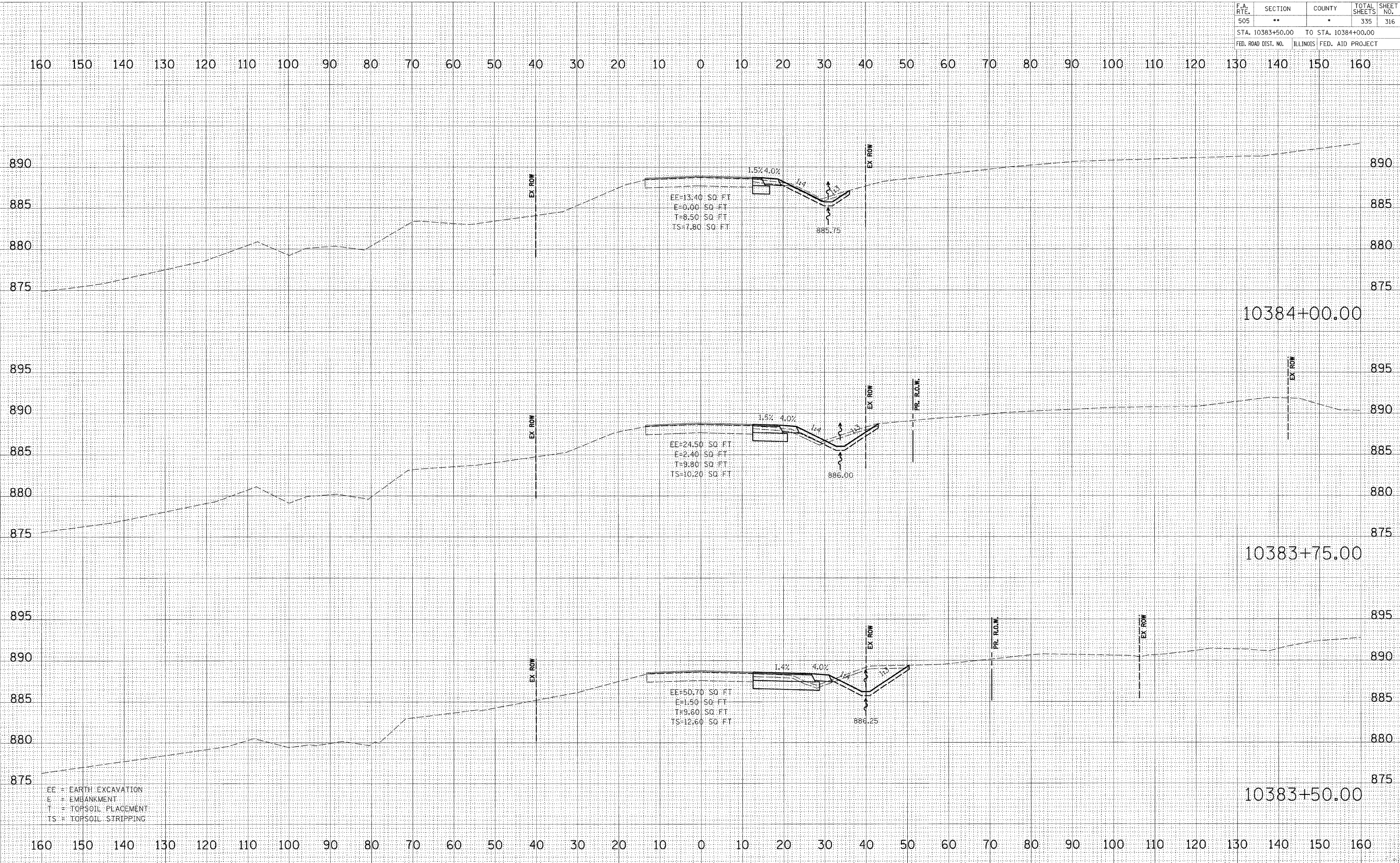


FINAL SURVEY	BY	DATE
NO. _____	_____	_____
AREAS CHECKED _____	_____	_____

ORIGINAL SURVEY	BY	DATE
NO. _____	_____	_____
AREAS CHECKED _____	_____	_____

PLOT DATE = 3/2/2009
 FILE NAME = H:\111RS\800\1175_3p_east\road\G...
 USER NAME = JTB
 MODEL = XS_SHEET_2

F.A. RTE.	SECTION	COUNTY	TOTAL SHEETS	SHEET NO.
505	**	*	335	316
STA. 10383+50.00		TO STA. 10384+00.00		
FED. ROAD DIST. NO.		ILLINOIS FED. AID PROJECT		



FINAL SURVEY

BY	DATE
SURVEYED	
TEMP. AT	
AREAS	
AREAS CHECKED	
NO.	

ORIGINAL SURVEY

BY	DATE
SURVEYED	
TEMP. AT	
AREAS	
AREAS CHECKED	
NO.	

PLOT DATE = 3/22/2009
 FILE NAME = k:\111RS-1\111BR-1\75_3p_east\cadd\cadd\111rs-1\111br-1\111br-1-wl-15d.dgn
 USER NAME = jtp
 MODEL = XS SHEET.3

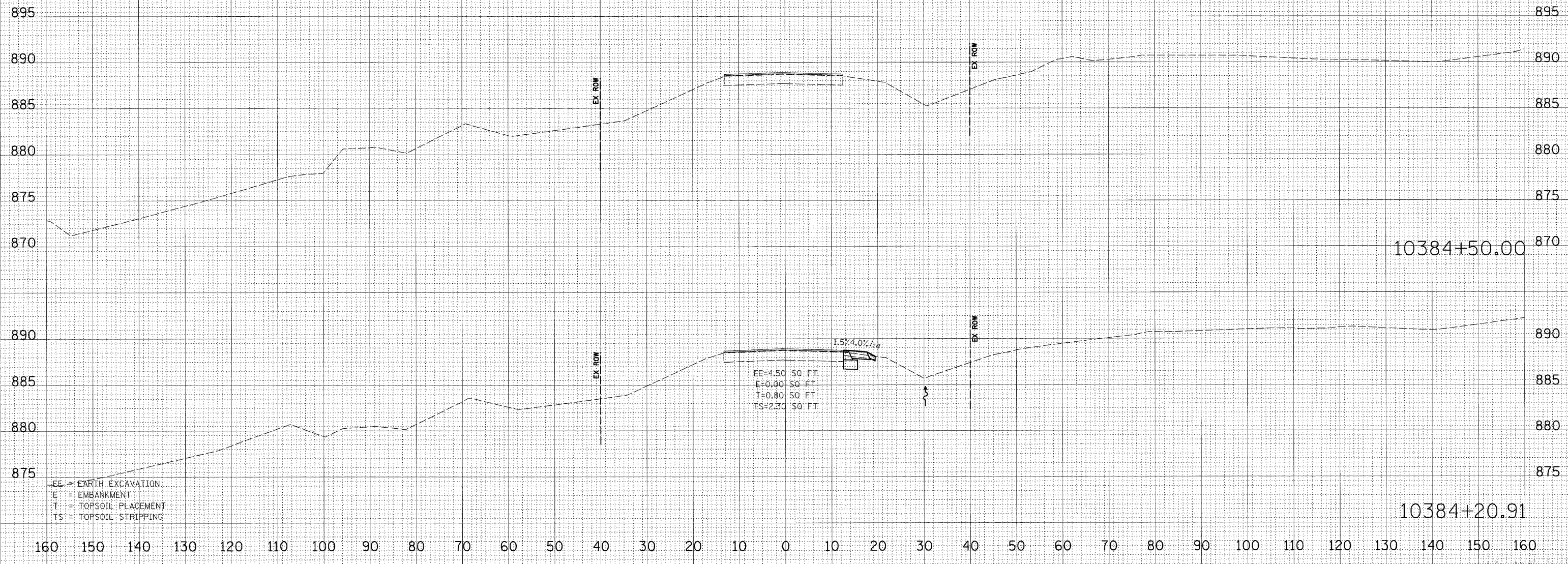
F.A. RTE.	SECTION	COUNTY	TOTAL SHEETS	SHEET NO.
505	••	•	335	317
STA. 10384+20.91		TO STA. 10384+50.00		
FED. ROAD DIST. NO.	ILLINOIS FED. AID PROJECT			

160 150 140 130 120 110 100 90 80 70 60 50 40 30 20 10 0 10 20 30 40 50 60 70 80 90 100 110 120 130 140 150 160

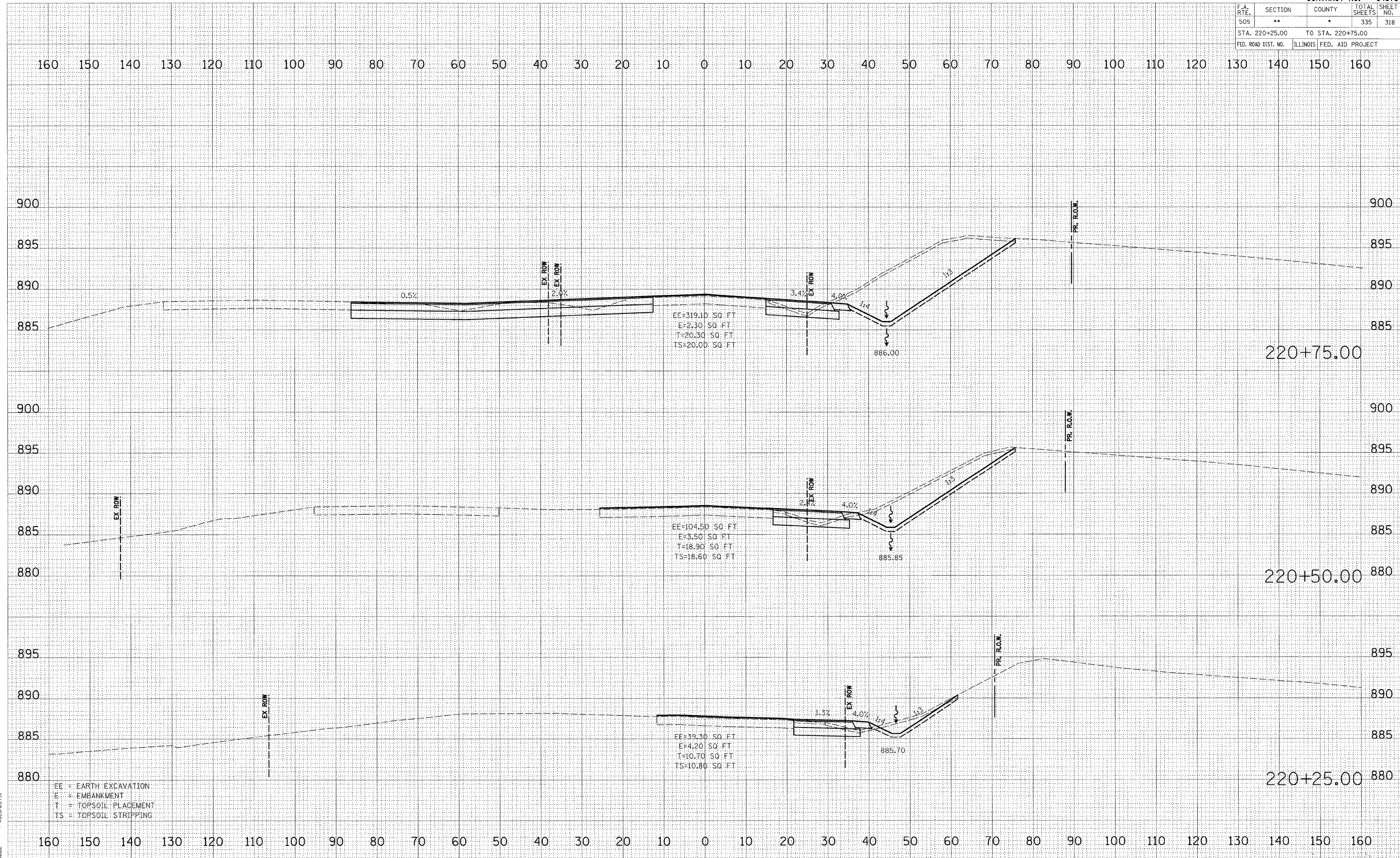
DATE	BY
DATE	BY
DATE	BY

DATE	BY
DATE	BY
DATE	BY

PILOT DATE = 3/2/2009
 FILE NAME = H:\11195800\1175_3p_esset\cond\Ch...
 USER NAME = JTL
 MODEL = XS-SHEET_4



F.A. RTE.	SECTION	COUNTY	TOTAL SHEETS	SHEET NO.
505	**	*	335	318
STA. 220+25.00		TO STA. 220+75.00		
FED. ROAD DIST. NO.		ILLINOIS FED. AID PROJECT		



EE = EARTH EXCAVATION
 E = EMBANKMENT
 T = TOPSOIL PLACEMENT
 TS = TOPSOIL STRIPPING

FINAL SURVEY

BY	DATE
SURVEYED	
NOTE BOOK	
TEMPLATE	
AREAS CHECKED	
NO.	

ORIGINAL SURVEY

BY	DATE
SURVEYED	
NOTE BOOK	
TEMPLATE	
AREAS CHECKED	
NO.	

PLOT DATE = 3/2/2009
 FILE NAME = k:\111RS00\1175_3p east\road\Chas\111RS00\1175-3p.dgn
 USER NAME = jlr
 MODEL = XS_SHEET_1

F.A. RTE.	SECTION	COUNTY	TOTAL SHEETS	SHEET NO.
505	**	*	335	319
STA. 221+00.00		TO STA. 221+50.00		
FED. ROAD DIST. NO.		ILLINOIS FED. AID PROJECT		

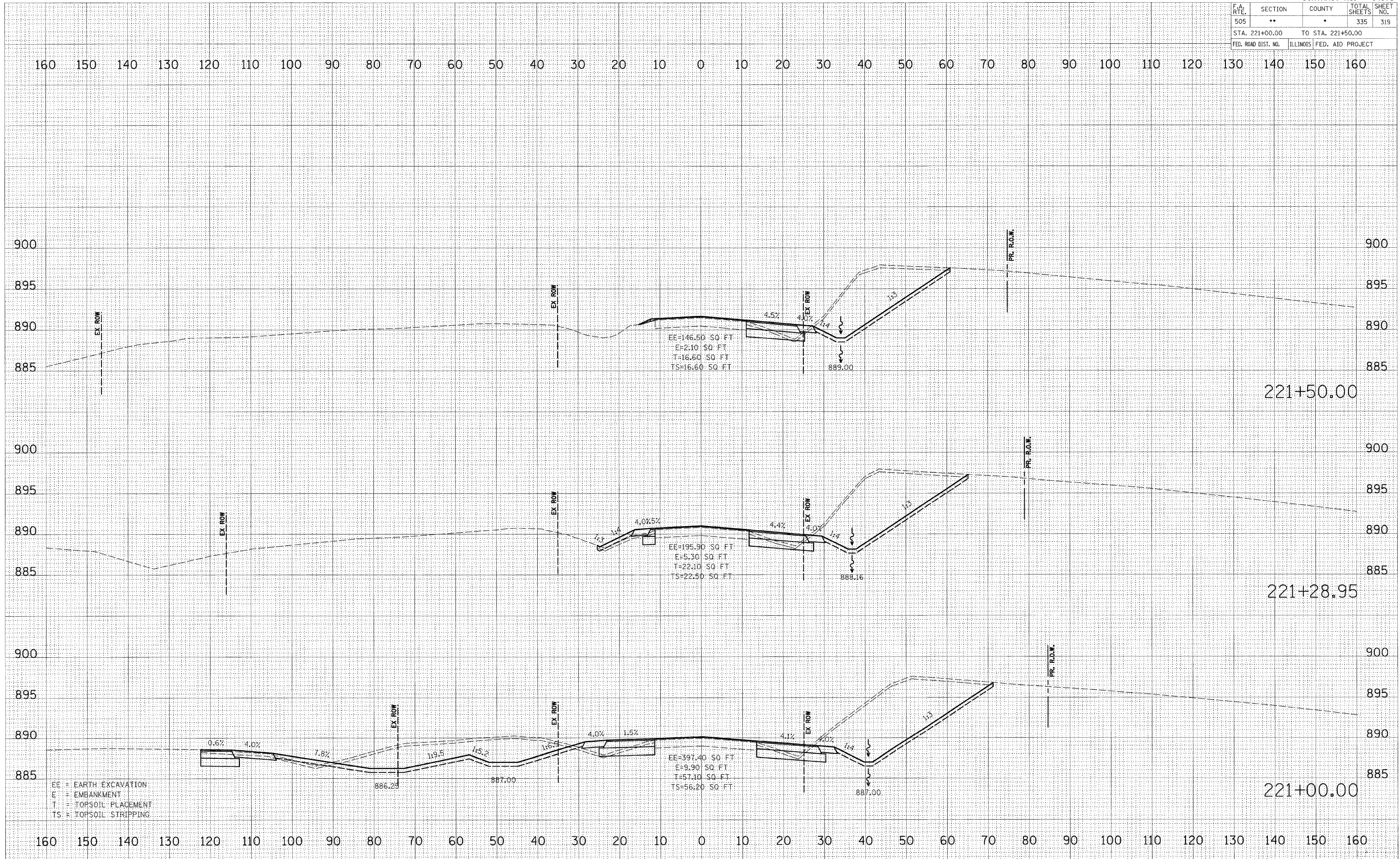
FINAL SURVEY

DATE	
BY	
SURVEYED	
NOTE BOOK	
AREAS	
AREAS CHECKED	

ORIGINAL SURVEY

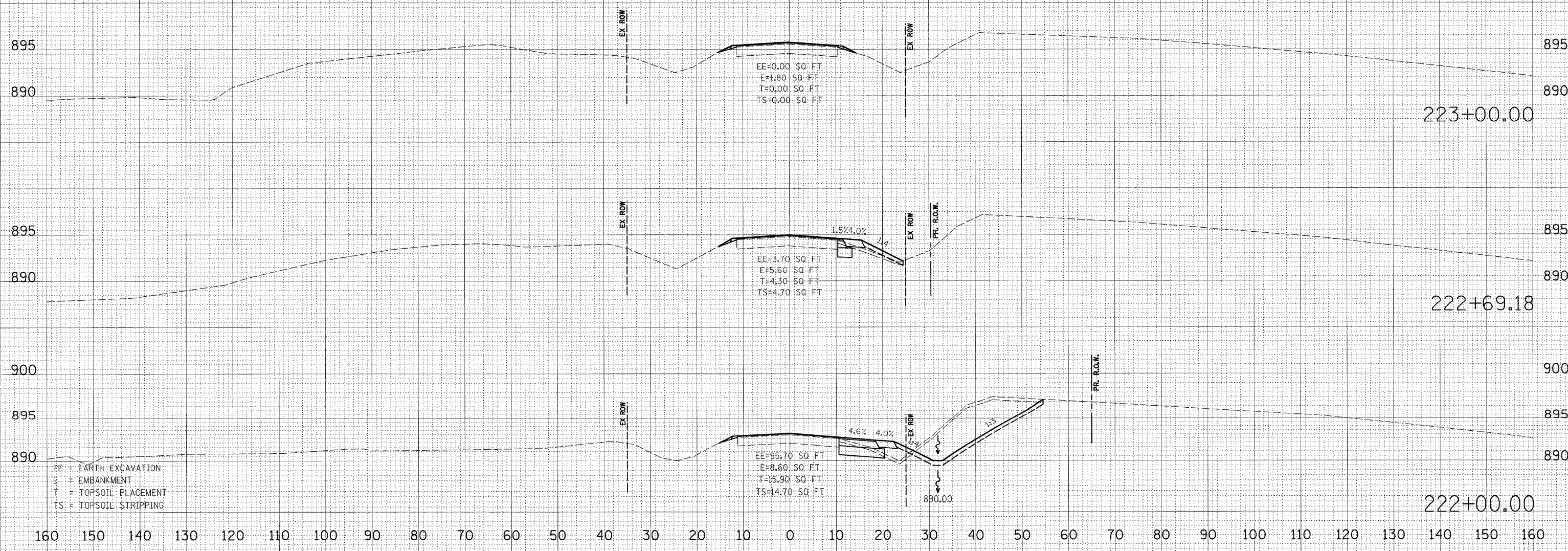
DATE	
BY	
SURVEYED	
NOTE BOOK	
AREAS	
AREAS CHECKED	

PLOT DATE = 3/2/2009
FILE NAME = I:\1196800\1 75.3p east\cedr\1196800.dgn
USER NAME = JTP
MODEL = XS SHEET.2



F.A. RTE.	SECTION	COUNTY	TOTAL SHEETS	SHEET NO.
505	**	*	335	320
STA. 222+00.00		TO STA. 223+00.00		
FED. ROAD DIST. NO.		ILLINOIS FED. AID PROJECT		

160 150 140 130 120 110 100 90 80 70 60 50 40 30 20 10 0 10 20 30 40 50 60 70 80 90 100 110 120 130 140 150 160



EE = EARTH EXCAVATION
 E = EMBANKMENT
 T = TOPSOIL PLACEMENT
 TS = TOPSOIL STRIPPING

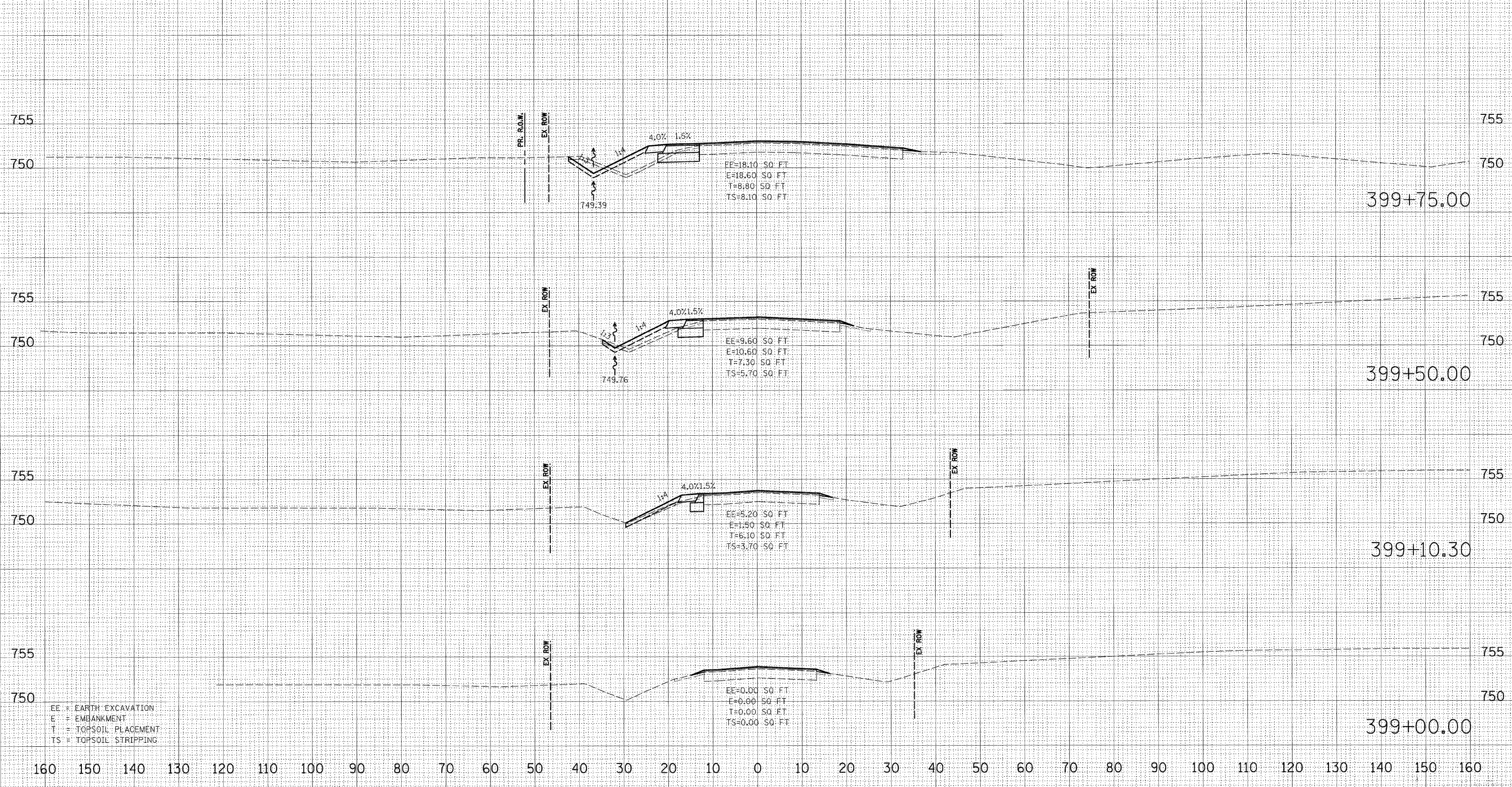
FINAL SURVEY	DATE
SUBMITTED	
NOTE BOOK	
AREAS	
AREAS CHECKED	

ORIGINAL SURVEY	DATE
SUBMITTED	
NOTE BOOK	
AREAS	
AREAS CHECKED	

PLOT DATE = 3/2/2009
 FILE NAME = K:\111RS600\1175_3p_esa\oads\Geo\11175_3p.dgn
 USER NAME = JTS
 MODEL = XS-SHEET.3

F.A. RTE.	SECTION	COUNTY	TOTAL SHEETS	SHEET NO.
505	**	*	335	321
STA. 399+00.00		TO STA. 399+75.00		
FED. ROAD DIST. NO.		ILLINOIS FED. AID PROJECT		

160 150 140 130 120 110 100 90 80 70 60 50 40 30 20 10 0 10 20 30 40 50 60 70 80 90 100 110 120 130 140 150 160



EE = EARTH EXCAVATION
 E = EMBANKMENT
 T = TOPSOIL PLACEMENT
 TS = TOPSOIL STRIPPING

160 150 140 130 120 110 100 90 80 70 60 50 40 30 20 10 0 10 20 30 40 50 60 70 80 90 100 110 120 130 140 150 160

DATE: _____ BY: _____
 SURVEYED: _____
 TEMPLATE: _____
 NOTE BOOK: _____
 AREAS CHECKED: _____

DATE: _____ BY: _____
 SURVEYED: _____
 TEMPLATE: _____
 NOTE BOOK: _____
 AREAS CHECKED: _____

PLOT DATE = 3/2/2009
 FILE NAME = K:\111RS-1\111BR-1 Ya-15d-RS-1 & (W-15d)T-1.dgn
 USER NAME = JTS
 MODEL = XS SHEET_1

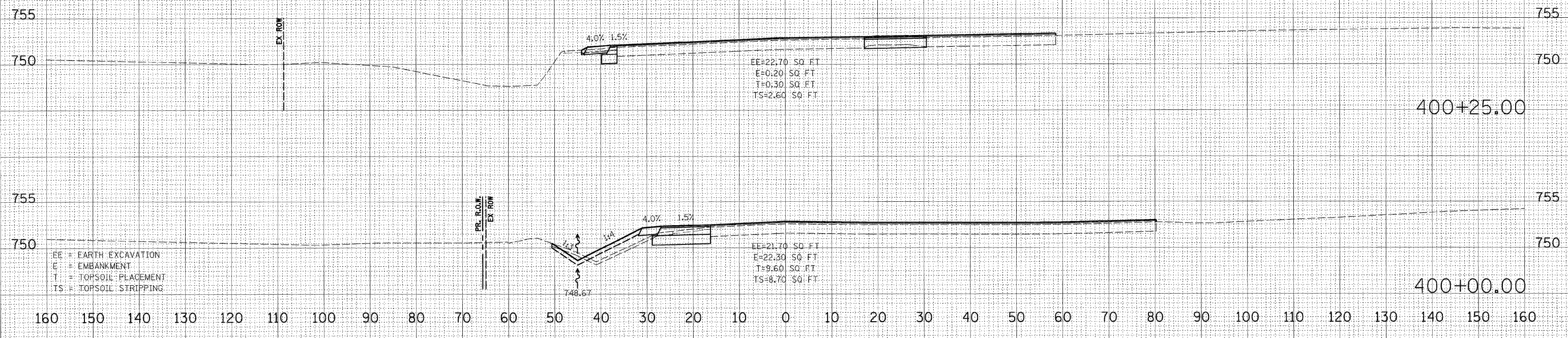
F.A. RTE.	SECTION	COUNTY	TOTAL SHEETS	SHEET NO.
505	••	•	335	322
STA. 400+00.00		TO STA. 400+25.00		
FED. ROAD DIST. NO.	ILLINOIS	FED. AID	PROJECT	

160 150 140 130 120 110 100 90 80 70 60 50 40 30 20 10 0 10 20 30 40 50 60 70 80 90 100 110 120 130 140 150 160

FINAL SURVEY	DATE
NOTE BOOK	BY
AREAS	
AREAS CHECKED	

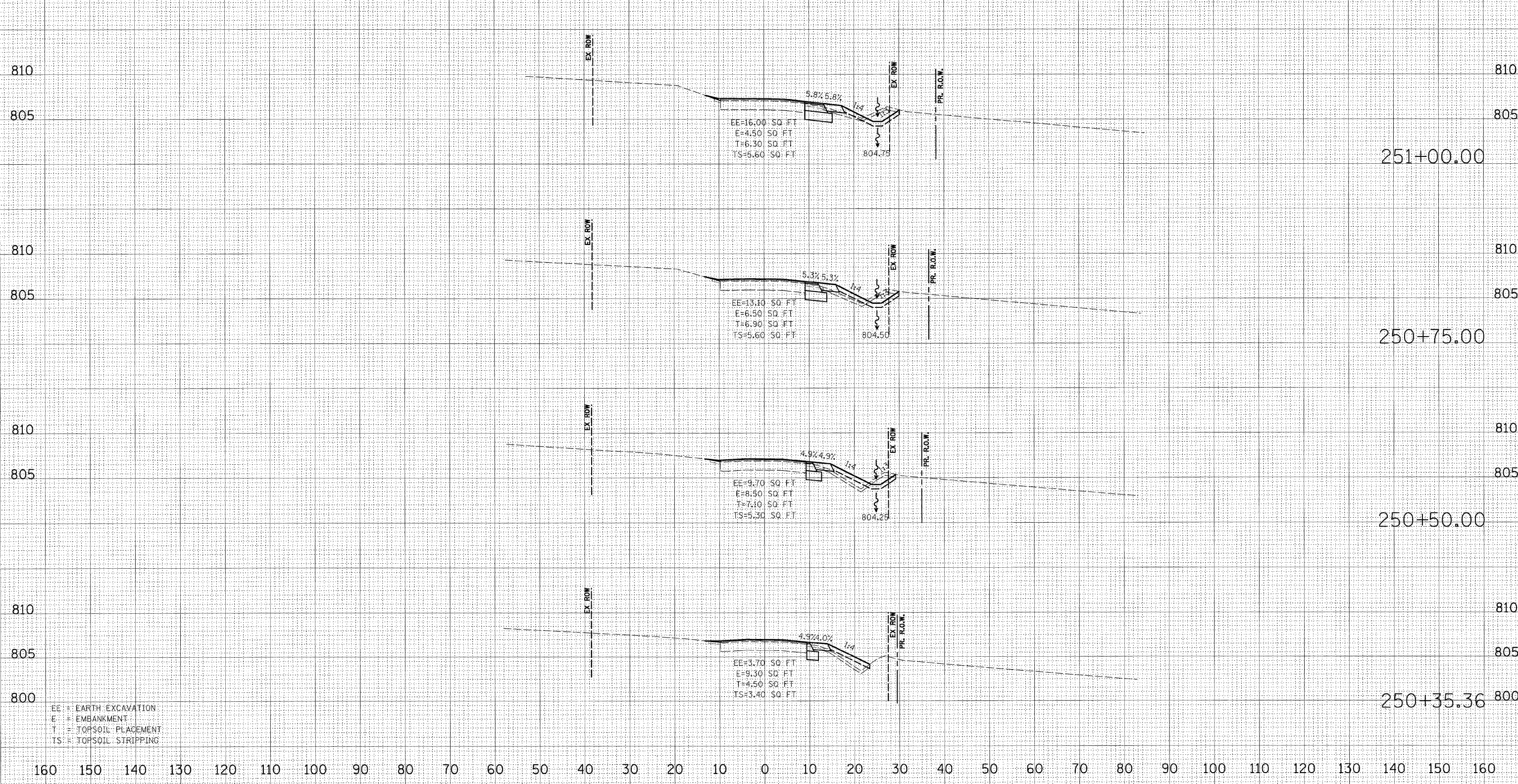
ORIGINAL SURVEY	DATE
NOTE BOOK	BY
AREAS	
AREAS CHECKED	

PLOT DATE = 3/2/2009
 FILE NAME = K:\111RS600\1175_3p_eest\cadd\G...
 USER NAME = J...
 MODEL = XS SHEET-2



F.A. RTE.	SECTION	COUNTY	TOTAL SHEETS	SHEET NO.
505	**	*	335	323
STA. 250+35.36		TO STA. 251+00.00		
FED. ROAD DIST. NO.		ILLINOIS FED. AID PROJECT		

160 150 140 130 120 110 100 90 80 70 60 50 40 30 20 10 0 10 20 30 40 50 60 70 80 90 100 110 120 130 140 150 160



EE = EARTH EXCAVATION
 E = EMBANKMENT
 T = TOPSOIL PLACEMENT
 TS = TOPSOIL STRIPPING

160 150 140 130 120 110 100 90 80 70 60 50 40 30 20 10 0 10 20 30 40 50 60 70 80 90 100 110 120 130 140 150 160

FINAL SURVEY	BY	DATE
SURVEYED		
NOTE BOOK		
TEMPLATE		
AREAS		
AREAS CHECKED		
NO.		

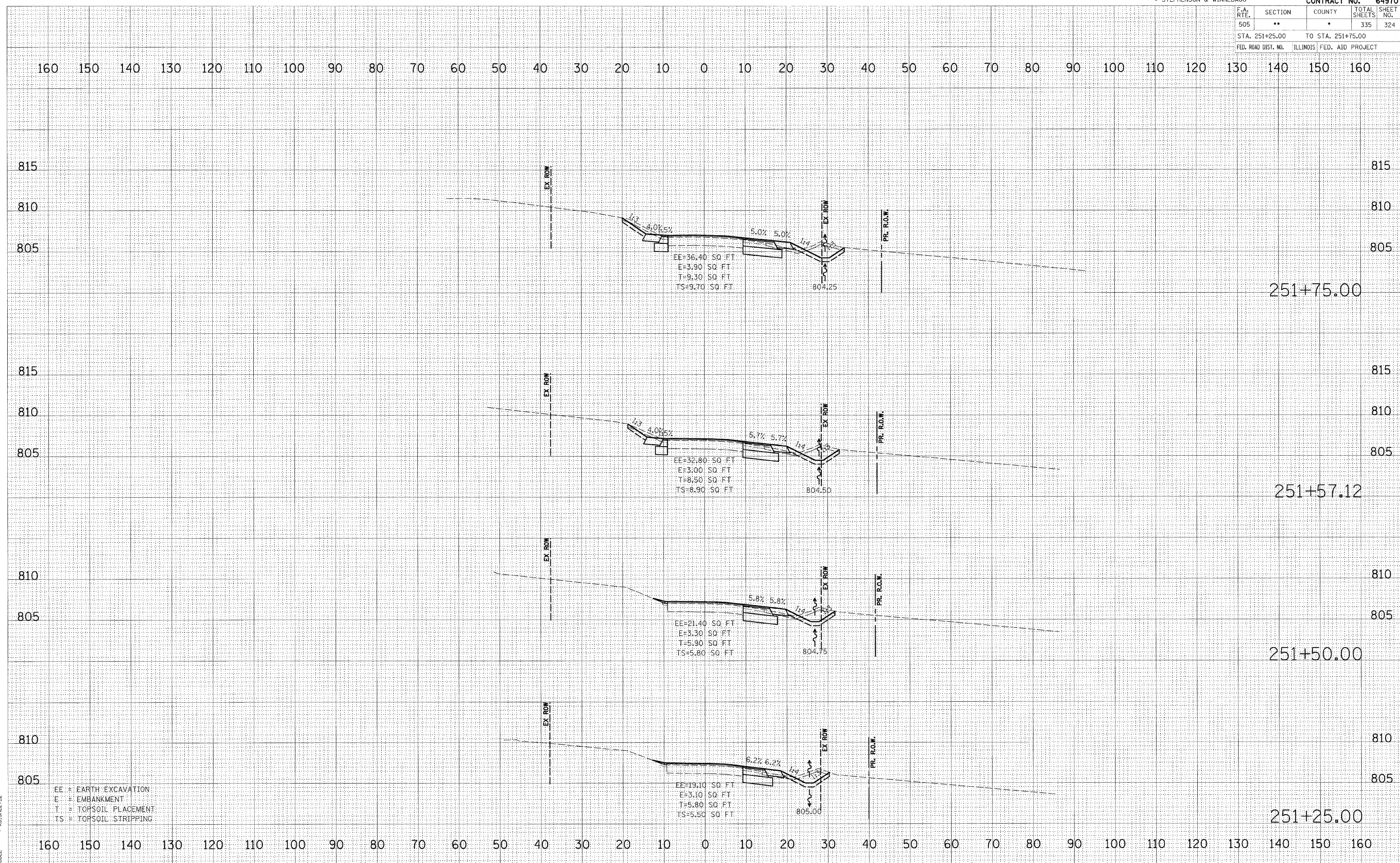
ORIGINAL SURVEY	BY	DATE
SURVEYED		
NOTE BOOK		
TEMPLATE		
AREAS		
AREAS CHECKED		
NO.		

PLOT DATE = 3/2/2009
 FILE NAME = K:\111RS001\1 75.3p east\acad\Geo\108831.XS
 USER NAME = J10
 MODEL = XS.SHEET-1

BY _____ DATE _____
 SURVEYED _____
 NOTE BOOK _____
 AREA'S _____
 AREAS CHECKED _____

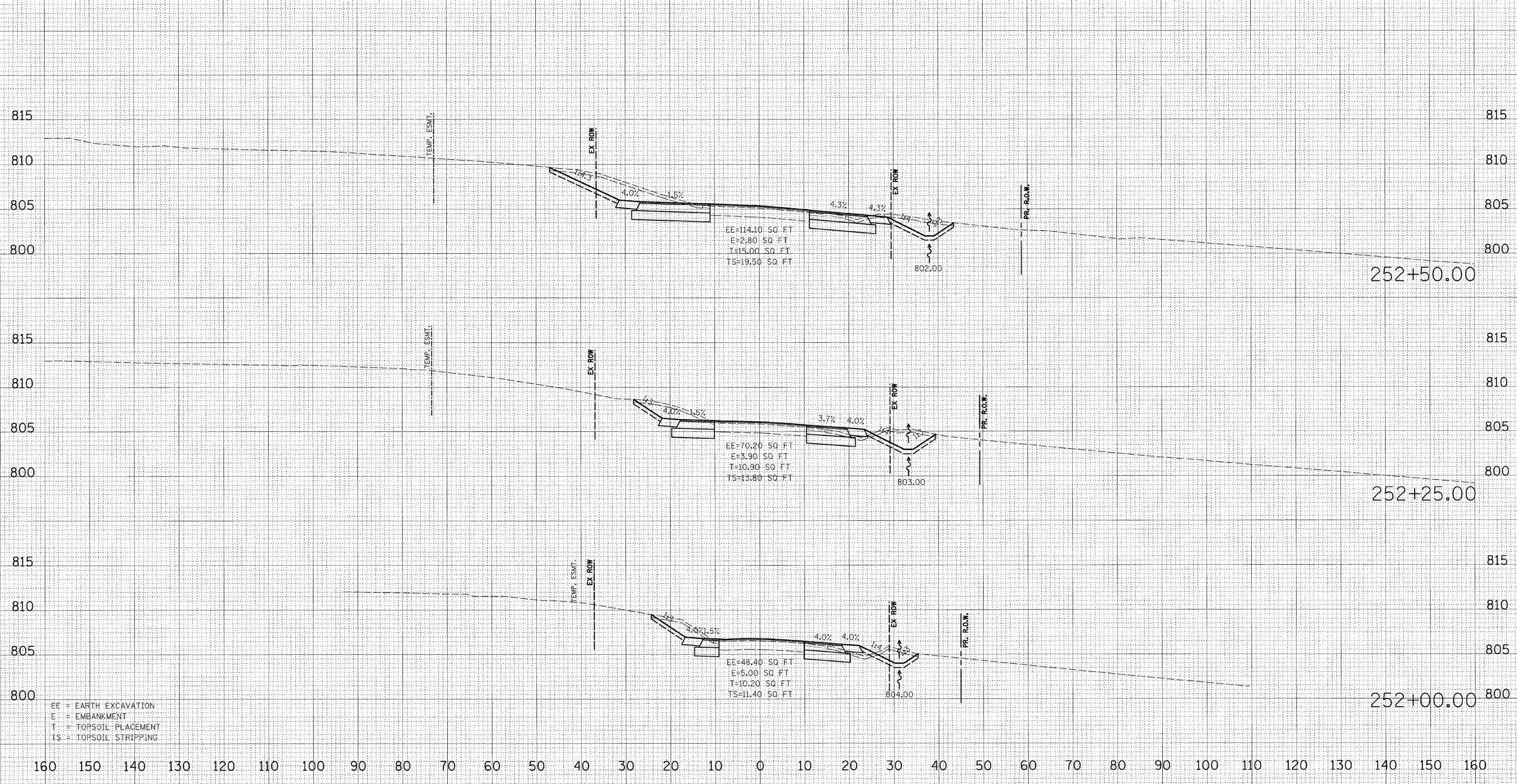
BY _____ DATE _____
 SURVEYED _____
 NOTE BOOK _____
 AREA'S _____
 AREAS CHECKED _____

ORIGINAL SURVEY
 FILE NAME = k:\111RS600\1 75-3p east\accd\111RS600.XS
 USER NAME = JTB
 MODEL = XS SHEET-2



EE = EARTH EXCAVATION
 E = EMBANKMENT
 T = TOPSOIL PLACEMENT
 TS = TOPSOIL STRIPPING

160 150 140 130 120 110 100 90 80 70 60 50 40 30 20 10 0 10 20 30 40 50 60 70 80 90 100 110 120 130 140 150 160



FINAL SURVEY BY DATE
 SURVEYED BY DATE
 NOTE BOOK NO.
 TEMPLATE NO.
 AREAS CHECKED

ORIGINAL SURVEY BY DATE
 SURVEYED BY DATE
 NOTE BOOK NO.
 TEMPLATE NO.
 AREAS CHECKED

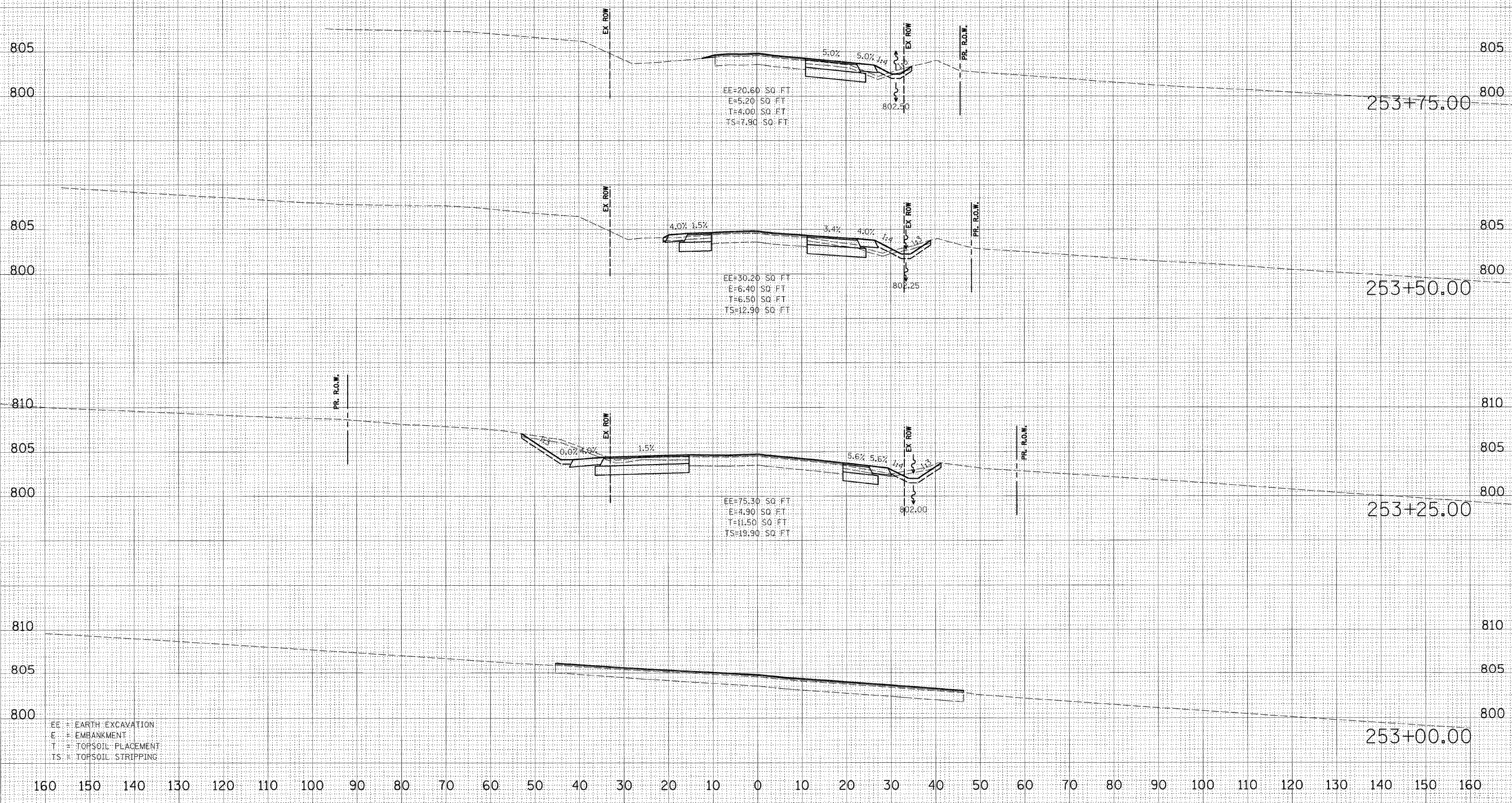
PLOT DATE = 3/2/2009
 FILE NAME = k:\11195600\1175_3p_ess\road\G...
 USER NAME = JTS
 MODEL = XS.SHEET_3

EE = EARTH EXCAVATION
 E = EMBANKMENT
 T = TOPSOIL PLACEMENT
 TS = TOPSOIL STRIPPING

160 150 140 130 120 110 100 90 80 70 60 50 40 30 20 10 0 10 20 30 40 50 60 70 80 90 100 110 120 130 140 150 160

F.A. RTE.	SECTION	COUNTY	TOTAL SHEETS	SHEET NO.
505	**	*	335	326
STA. 253+00.00		TO STA. 253+75.00		
FED. ROAD DIST. NO.		ILLINOIS FED. AID PROJECT		

160 150 140 130 120 110 100 90 80 70 60 50 40 30 20 10 0 10 20 30 40 50 60 70 80 90 100 110 120 130 140 150 160



EE = EARTH EXCAVATION
 E = EMBANKMENT
 T = TOPSOIL PLACEMENT
 TS = TOPSOIL STRIPPING

FINAL SURVEY

DATE	BY

NO. _____

ORIGINAL SURVEY

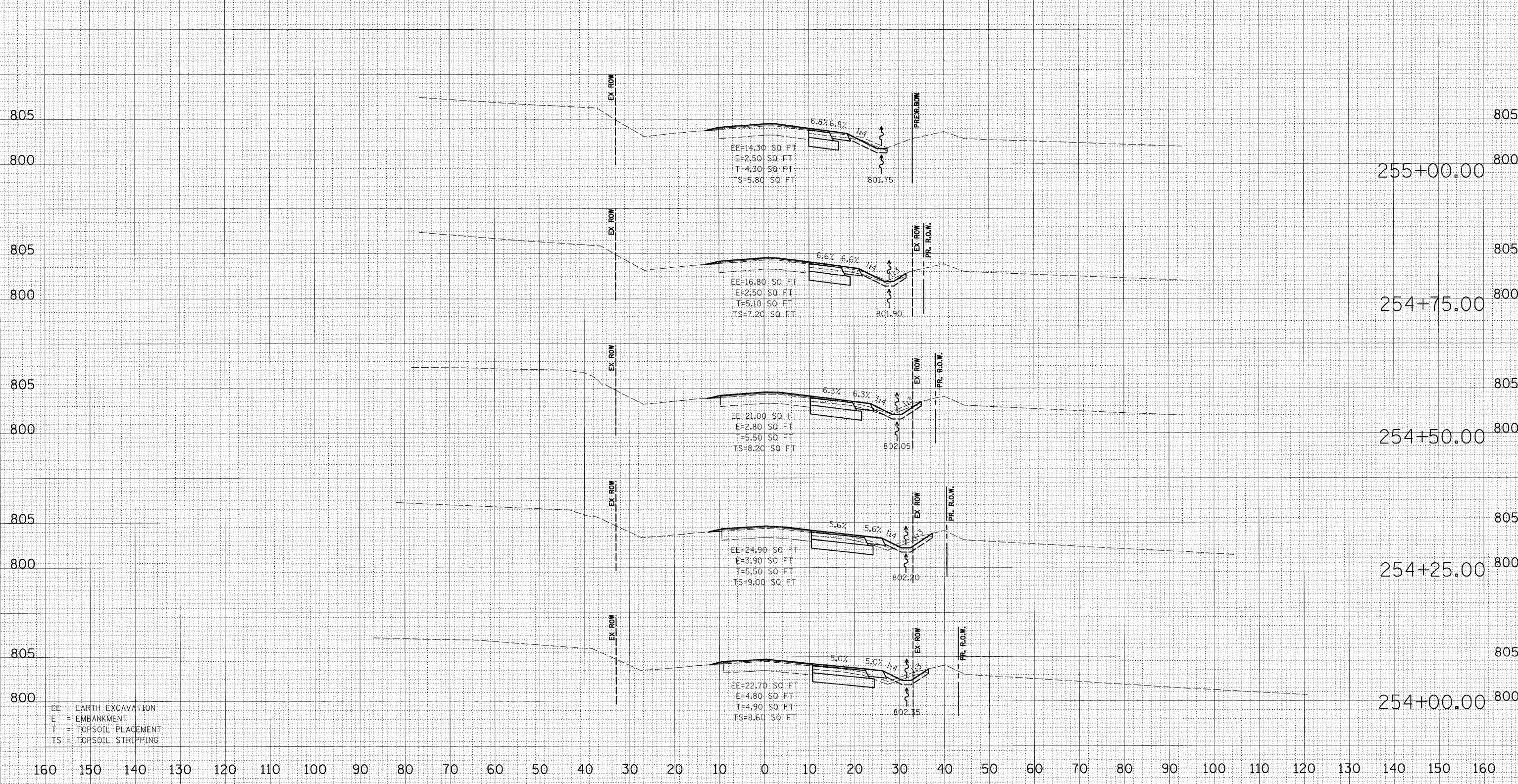
DATE	BY

NO. _____

PLOT DATE = 3/2/2009
 FILE NAME = 111RS-1-111BR-1 Ya-15d-RS-1 & (W-15d)T-1.dgn
 USER NAME = jlp
 MODEL = XS.SHEET_1

F.A. RTE.	SECTION	COUNTY	TOTAL SHEETS	SHEET NO.
505	**	*	335	327
STA. 254+00.00		TO STA. 255+00.00		
FED. ROAD DIST. NO.		ILLINOIS FED. AID PROJECT		

160 150 140 130 120 110 100 90 80 70 60 50 40 30 20 10 0 10 20 30 40 50 60 70 80 90 100 110 120 130 140 150 160



EE = EARTH EXCAVATION
 E = EMBANKMENT
 T = TOPSOIL PLACEMENT
 TS = TOPSOIL STRIPPING

160 150 140 130 120 110 100 90 80 70 60 50 40 30 20 10 0 10 20 30 40 50 60 70 80 90 100 110 120 130 140 150 160

DATE _____ BY _____
 SURVEYED _____
 TEMPLATE _____
 NOTE BOOK _____
 AREAS CHECKED _____
 NO. _____

DATE _____ BY _____
 SURVEYED _____
 TEMPLATE _____
 NOTE BOOK _____
 AREAS CHECKED _____
 NO. _____
 PLOT DATE = 3/2/2009
 FILE NAME = K:\111RS\800\1 75 3p east\oad\111rs75_3p.dwg
 USER NAME = JTT
 MODEL = XS.SHEET.2

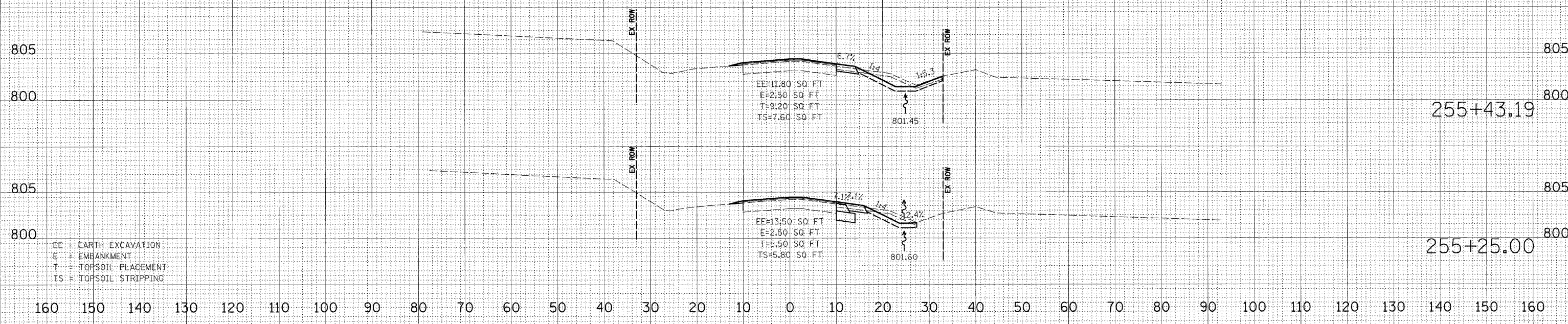
F.A. RTE.	SECTION	COUNTY	TOTAL SHEETS	SHEET NO.
505	**	*	335	328
STA. 255+25.00		TO STA. 255+43.19		
FED. ROAD DIST. NO.		ILLINOIS FED. AID PROJECT		

160 150 140 130 120 110 100 90 80 70 60 50 40 30 20 10 0 10 20 30 40 50 60 70 80 90 100 110 120 130 140 150 160

FINAL SURVEY	BY	DATE
SURVEYED		
NOTE BOOK		
AREAS CHECKED		
NO.		

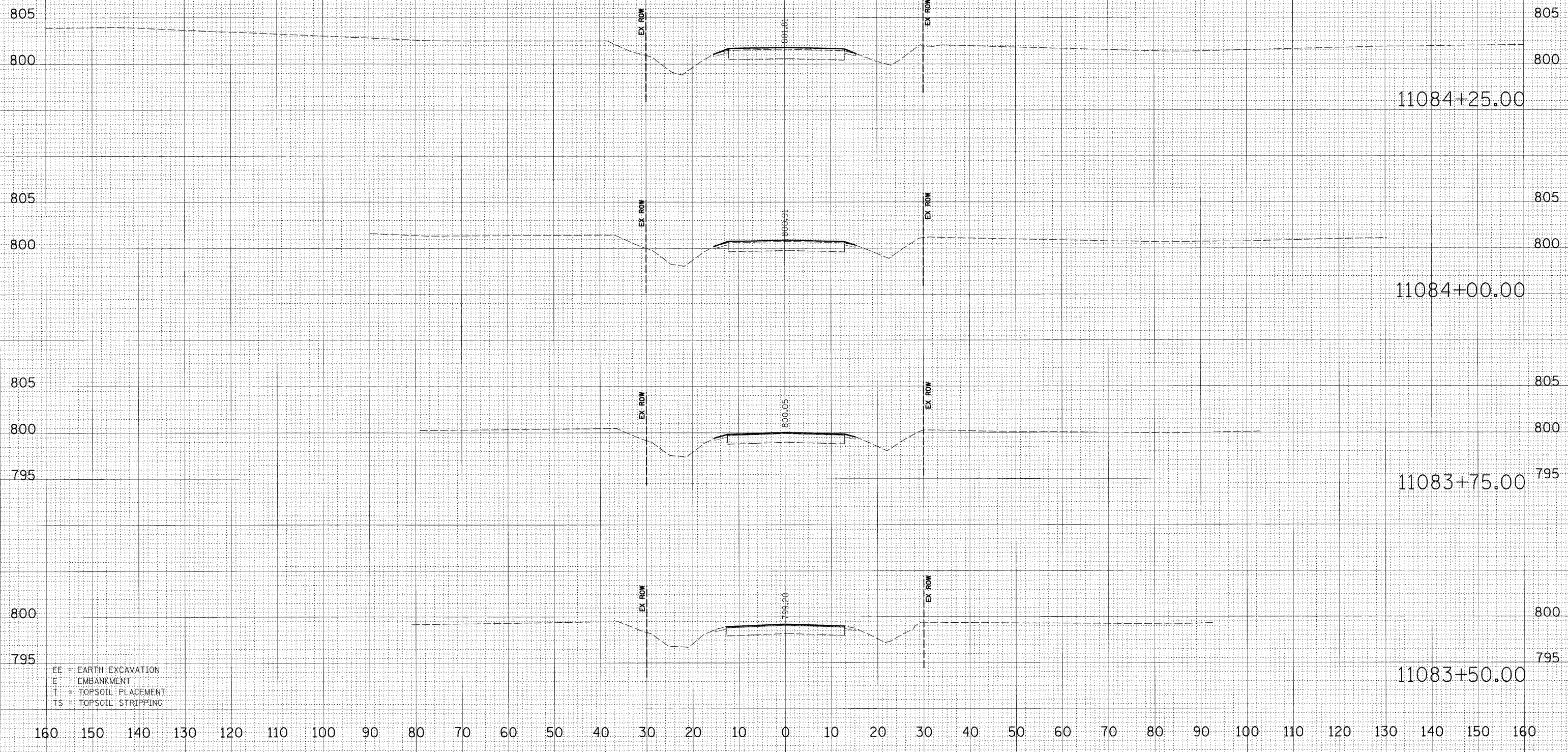
ORIGINAL SURVEY	BY	DATE
FILE NAME		
USER NAME		
MODEL		

PLOT DATE = 3/2/2009
 FILE NAME = K:\11195600\1 75-3p east\cedd\Geo\11195600.dwg
 USER NAME = J11195600
 MODEL = XS.SHEET.3



F.A. RTE.	SECTION	COUNTY	TOTAL SHEETS	SHEET NO.
505	**	*	335	329
STA. 11083+50.00		TO STA. 11084+25.00		
FED. ROAD DIST. NO.		ILLINOIS FED. AID PROJECT		

160 150 140 130 120 110 100 90 80 70 60 50 40 30 20 10 0 10 20 30 40 50 60 70 80 90 100 110 120 130 140 150 160



EE = EARTH EXCAVATION
 E = EMBANKMENT
 T = TOPSOIL PLACEMENT
 TS = TOPSOIL STRIPPING

160 150 140 130 120 110 100 90 80 70 60 50 40 30 20 10 0 10 20 30 40 50 60 70 80 90 100 110 120 130 140 150 160

DATE	BY
SURVEYED	BY
NOTE BOOK	NO.
TEMPLATE	NO.
AREAS	NO.
CHECKED	NO.

DATE	BY
SURVEYED	BY
NOTE BOOK	NO.
TEMPLATE	NO.
AREAS	NO.
CHECKED	NO.

PLOT DATE = 3/2/2009
 FILE NAME = K:\111RS\800\1175_3p_east\road\11083+50.00.dwg
 USER NAME = JTW
 MODEL = XS_SHEET_11

FINAL SURVEY	DATE
SURVEYED	
TEMPLATE	
NOTE BOOK	
AREAS	
AREAS CHECKED	

ORIGINAL SURVEY	DATE
SURVEYED	
TEMPLATE	
NOTE BOOK	
AREAS	
AREAS CHECKED	

PLOT DATE = 3/22/2009
 FILE NAME = K:\111RS00\1175-3p east\road\1175-3p.dwg
 USER NAME = JTF
 MODEL = XS.SHEET.2

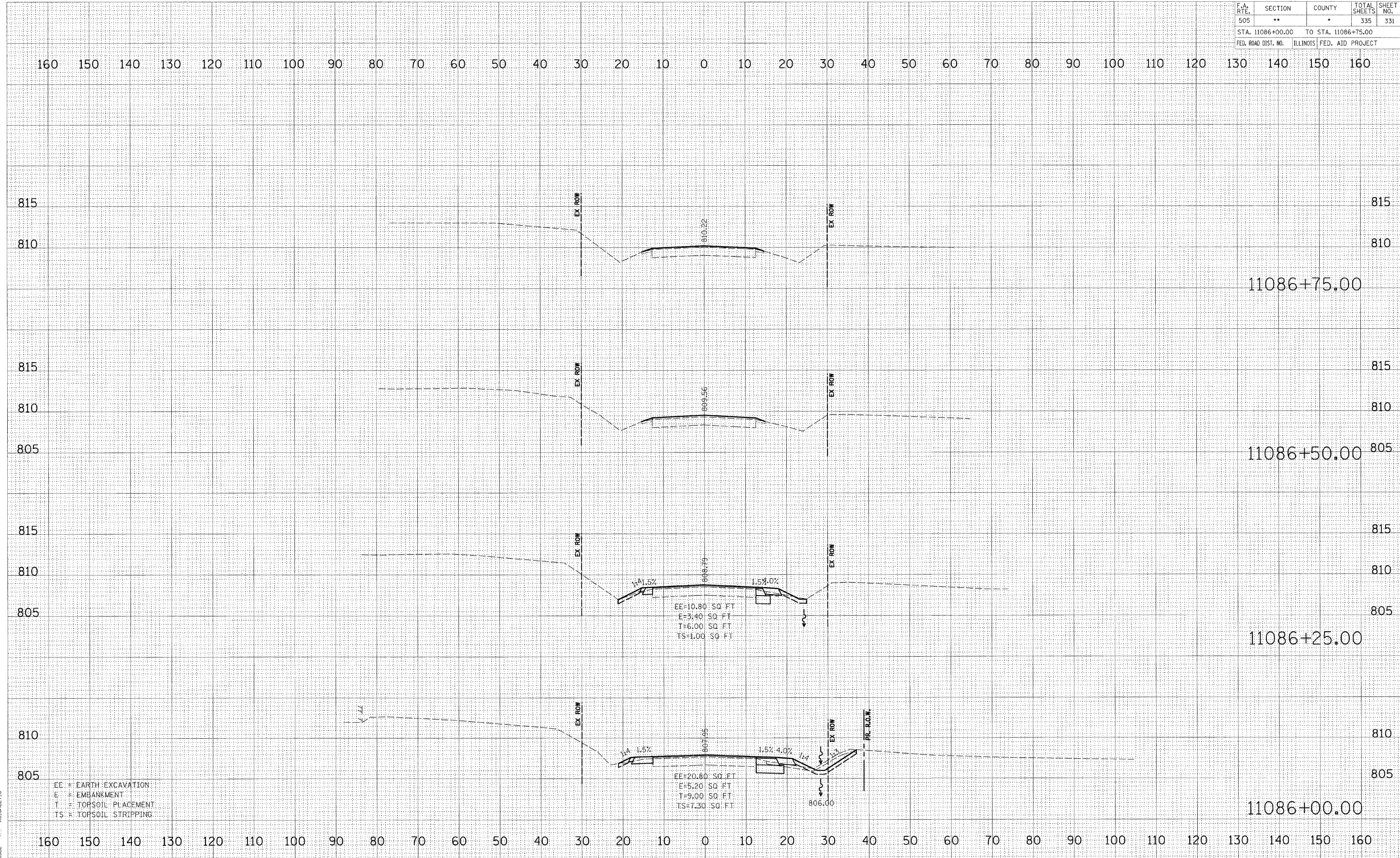


- EE = EARTH EXCAVATION
- E = EMBANKMENT
- T = TOPSOIL PLACEMENT
- TS = TOPSOIL STRIPPING

BY _____ DATE _____
 SURVEY _____
 CHECKED _____
 NOTE BOOK _____
 AREAS _____
 AREAS CHECKED _____

BY _____ DATE _____
 ORIGINAL SURVEY _____
 CHECKED _____
 NOTE BOOK _____
 AREAS _____
 AREAS CHECKED _____

PLOT DATE = 3/2/2009
 FILE NAME = K:\111RS800\1175_3p_east\road\11175_3p_east.dwg
 USER NAME = J11175
 MODEL = XS.SHEET_3



EE = EARTH EXCAVATION
 E = EMBANKMENT
 T = TOPSOIL PLACEMENT
 TS = TOPSOIL STRIPPING

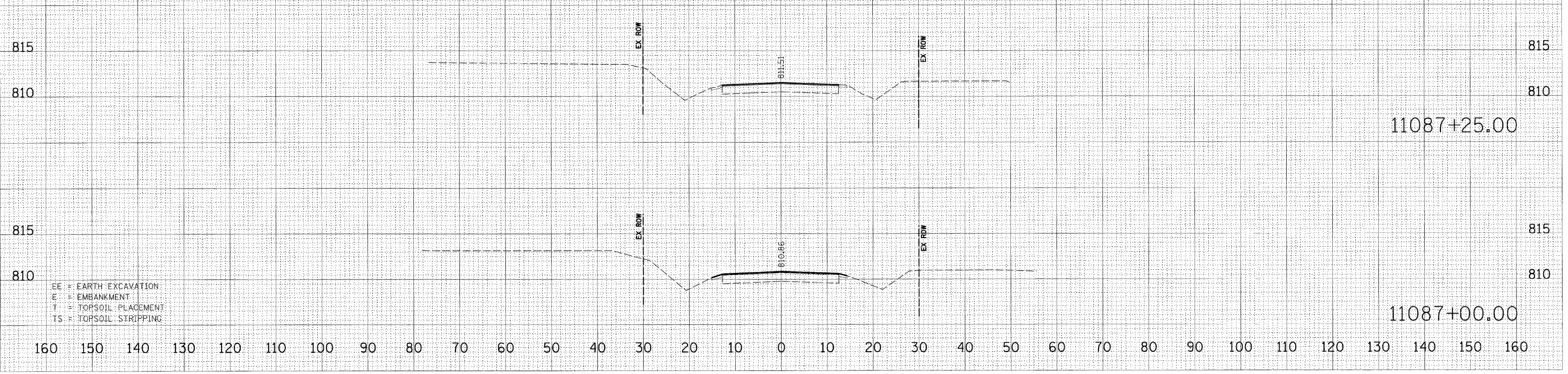
F.A. RTE.	SECTION	COUNTY	TOTAL SHEETS	SHEET NO.
505	**	*	335	332
STA. 11087+00.00		TO STA. 11087+25.00		
FED. ROAD DIST. NO.	ILLINOIS	FED. AID PROJECT		

160 150 140 130 120 110 100 90 80 70 60 50 40 30 20 10 0 10 20 30 40 50 60 70 80 90 100 110 120 130 140 150 160

DATE	BY
SURVEYED	
NOTE BOOK	
AREAS CHECKED	
NO.	

DATE	BY
ORIGINAL SURVEYED	
NOTE BOOK	
AREAS CHECKED	
NO.	

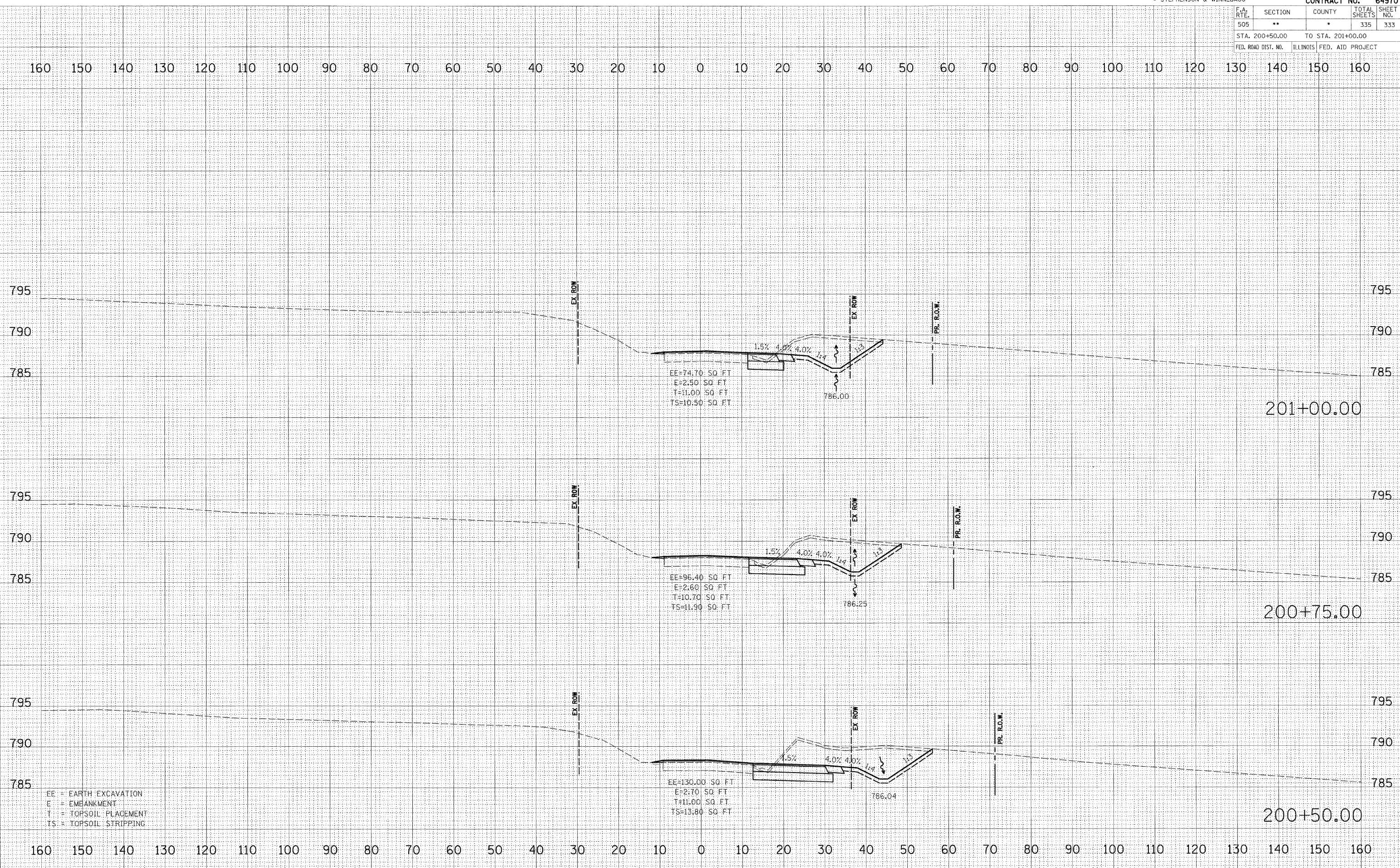
PLOT DATE = 3/2/2009
 FILE NAME = k:\1115500\1175_3p east\road\1175_3p.dwg
 USER NAME = jtr
 MODEL = XS.SHEET_4



FINAL SURVEY BY DATE
 SURVEYED BY DATE
 TEMPLATE AREAS CHECKED
 NOTE BOOK NO.
 AREAS CHECKED

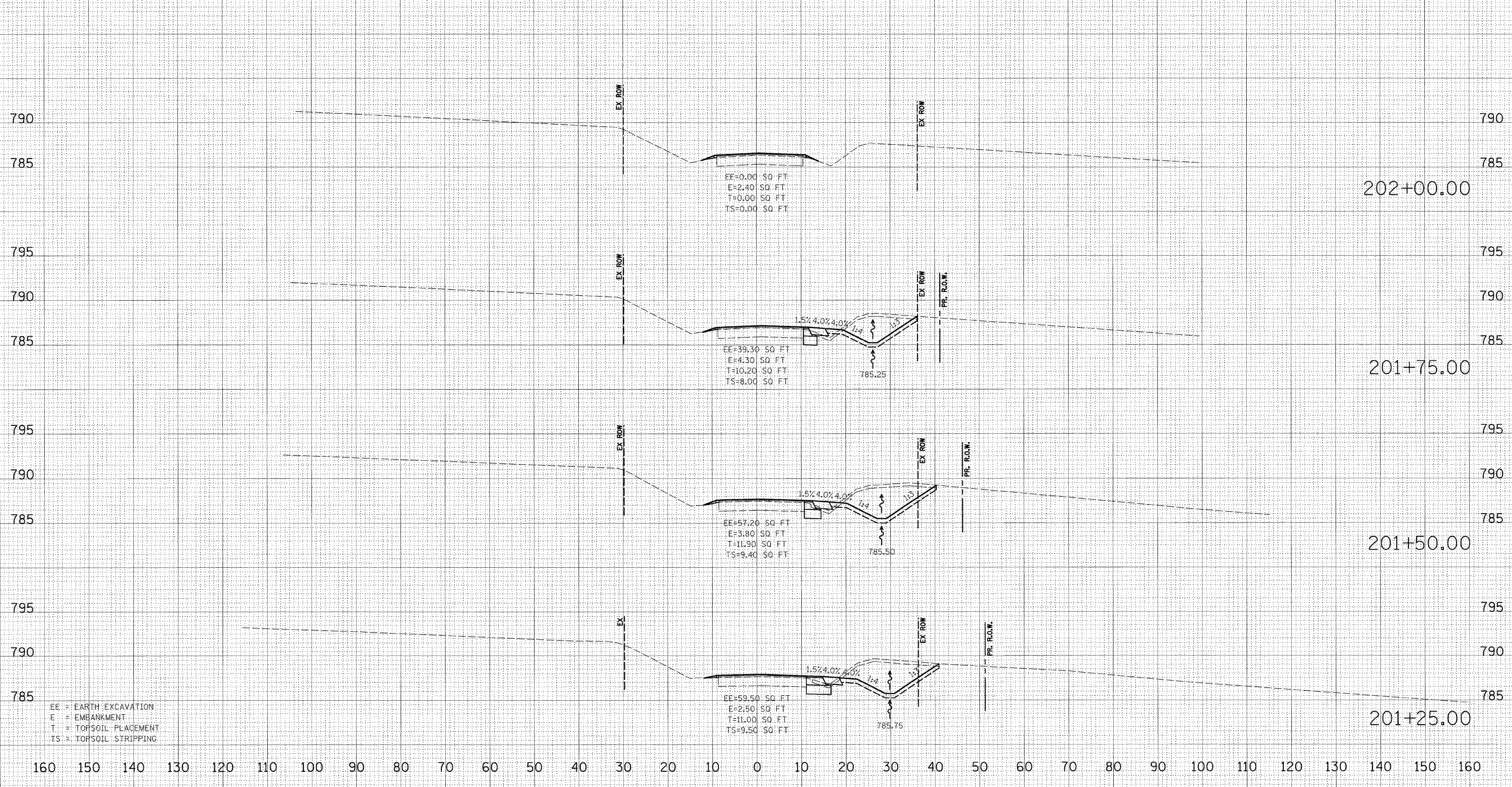
ORIGINAL SURVEY BY DATE
 SURVEYED BY DATE
 TEMPLATE AREAS CHECKED
 NOTE BOOK NO.
 AREAS CHECKED

PLOT DATE = 3/22/2009
 FILE NAME = K:\111RS001\175_3p_eest\ced\175_3p_eest\ced\175_3p_eest.dwg
 USER NAME = JTI
 MODEL = XS.SHEET.1



F.A. RTE.	SECTION	COUNTY	TOTAL SHEETS	SHEET NO.
505	**	*	335	334
STA. 201+25.00		TO STA. 202+00.00		
FED. ROAD DIST. NO.		ILLINOIS FED. AID PROJECT		

160 150 140 130 120 110 100 90 80 70 60 50 40 30 20 10 0 10 20 30 40 50 60 70 80 90 100 110 120 130 140 150 160



EE = EARTH EXCAVATION
 E = EMBANKMENT
 T = TOPSOIL PLACEMENT
 TS = TOPSOIL STRIPPING

160 150 140 130 120 110 100 90 80 70 60 50 40 30 20 10 0 10 20 30 40 50 60 70 80 90 100 110 120 130 140 150 160

DATE: _____ BY: _____
 SURVEYED: _____
 SURVEY: _____
 NOTE BOOK: _____
 TEMPLATE: _____
 AREAS: _____
 AREAS CHECKED: _____

DATE: _____ BY: _____
 SURVEYED: _____
 SURVEY: _____
 NOTE BOOK: _____
 TEMPLATE: _____
 AREAS: _____
 AREAS CHECKED: _____

ORIGINAL SURVEYED: _____
 SURVEY: _____
 NOTE BOOK: _____
 TEMPLATE: _____
 AREAS: _____
 AREAS CHECKED: _____

PLOT DATE = 3/2/2009
 FILE NAME = K:\111RS001\175_3p_0001\0001.dwg
 USER NAME = JTR
 MODEL = XS.SHEET.2

F.A. RTE.	SECTION	COUNTY	TOTAL SHEETS	SHEET NO.
505	**	*	335	335
STA. 577+75.00		TO STA. 578+00.00		
FED. ROAD DIST. NO.		ILLINOIS FED. AID PROJECT		

160 150 140 130 120 110 100 90 80 70 60 50 40 30 20 10 0 10 20 30 40 50 60 70 80 90 100 110 120 130 140 150 160

FINAL SURVEY	BY	DATE
SURVEYED		
NOTE BOOK		
AREAS		
AREAS CHECKED		

ORIGINAL SURVEY	BY	DATE
SURVEYED		
NOTE BOOK		
AREAS		
AREAS CHECKED		

PLOT DATE = 3/22/2009
 FILE NAME = K:\111RS600\1 75-3p east\road\111RS600.dgn
 USER NAME = JTR
 MODEL = XS_SHEET_1

