

RTE.	SECTION	COUNTY	TOTAL SHEETS	SHEET NO.
* D3	PAVEMENT PATCHING 2010-3	KANKAKEE	14	1
		ILLINOIS	CONTRACT NO. 66965	

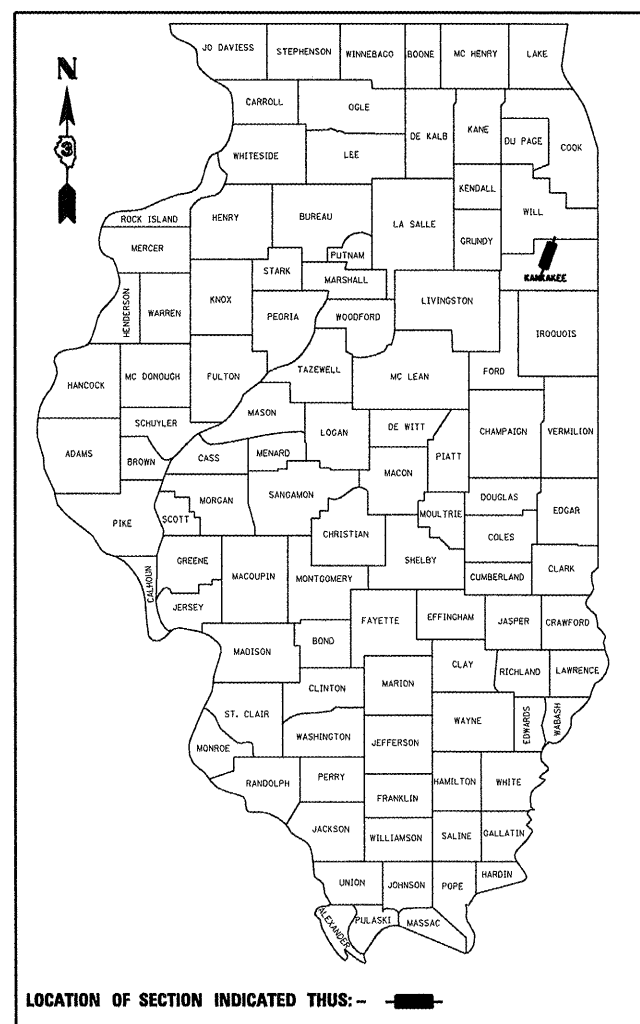
\* FAI 57, FAS 310

**STATE OF ILLINOIS  
DEPARTMENT OF TRANSPORTATION  
DIVISION OF HIGHWAYS**

**PROPOSED  
HIGHWAY PLANS**

**FAI ROUTE 57 (I-57), FAS 310 (IL 17)  
SECTION D3 PAVEMENT PATCHING 2010-3**

D-93-002-09



LOCATION OF SECTION INDICATED THUS: - [black bar] -

FUNCTIONAL CLASSIFICATION  
URBAN - INTERSTATE  
F.A.I. ROUTE 57  
2007 ADT = 27400  
P.V. = 77.1% M.U. = 18.2% S.U. = 4.7%

FUNCTIONAL CLASSIFICATION  
RURAL - MAJOR COLLECTOR  
F.A.S. ROUTE 310  
2007 ADT = 3800  
P.V. = 63.8% M.U. = 27.6% S.U. = 8.6%

STATE OF ILLINOIS  
DEPARTMENT OF TRANSPORTATION  
DIVISION OF HIGHWAYS

SUBMITTED 4/2 20 09  
George Ryan  
DEPUTY DIRECTOR OF HIGHWAYS, REGION ENGINEER

May 8, 20 09  
Charles J. Ingersoll  
ENGINEER OF DESIGN AND ENVIRONMENT

May 8, 20 09  
Christine M. Reed  
DIRECTOR OF HIGHWAYS, CHIEF ENGINEER

**PRINTED BY THE AUTHORITY  
OF THE STATE OF ILLINOIS**

**INDEX OF SHEETS**

1. COVER SHEET
2. GENERAL NOTES
3. SUMMARY OF QUANTITIES
4. TYPICAL SECTIONS
- 5-6. SCHEDULES - FAI 57 NBL
- 7-10. SCHEDULES - FAI 57 SBL
11. SCHEDULES - FAS 310
12. CLASS A PATCHING DETAILS
13. SHOULDER REPAIR DETAILS
14. TYPICAL PAVEMENT MARKING

**STANDARDS**

- |           |   |
|-----------|---|
| 000001-05 | STANDARD SYMBOLS, ABBREVIATIONS AND PATTERNS  |
| 001001-02 | AREAS OF REINFORCEMENT BARS   |
| 001006    | DECIMAL OF AN INCH AND OF A FOOT  |
| 420001-07 | PAVEMENT JOINTS   |
| 420701-02 | PAVEMENT FABRIC   |
| 421001-02 | BAR REINFORCEMENT FOR CRC PAVEMENT  |
| 442001-04 | CLASS A PATCHES   |
| 442201-03 | CLASS C AND D PATCHES   |
| 482006-03 | HMA SHOULDER ADJACENT TO RIGID PAVEMENT   |
| 701001-02 | OFF-ROAD OPERATIONS 2L, 2W, MORE THAN 15' (4.5 m) AWAY                                |
| 701006-03 | OFF-ROAD OPERATIONS 2L, 2W, 15' (4.5 m) TO 24" (600 mm) FROM PAVEMENT EDGE            |
| 701011-02 | OFF-ROAD MOVING OPERATIONS 2L, 2W, DAY ONLY   |
| 701101-02 | OFF-ROAD OPERATIONS MULTILANE, 15' (4.5 m) TO 24" (600 mm) FROM PAVEMENT EDGE         |
| 701106-02 | OFF-ROAD OPERATIONS, MULTILANE, MORE THAN 15' (4.5 m) AWAY                            |
| 701301-03 | LANE CLOSURE, 2L, 2W, SHORT TIME OPERATIONS   |
| 701336-05 | LANE CLOSURE, 2L, 2W, WORK AREAS IN SERIES, FOR SPEEDS $\Delta$ 45 MPH                |
| 701400-03 | APPROACH TO LANE CLOSURE, FREEWAY/EXPRESSWAY  |
| 701401-05 | LANE CLOSURE, FREEWAY/EXPRESSWAY  |
| 701411-05 | LANE CLOSURE, MULTILANE, AT ENTRANCE OR EXIT RAMP FOR SPEEDS $\Delta$ 45 MPH          |
| 701426-03 | LANE CLOSURE, MULTILANE, INTERMITTENT OR MOVING OPERATIONS FOR SPEEDS $\Delta$ 45 MPH |
| 701901-01 | TRAFFIC CONTROL DEVICES   |

**PAVEMENT PATCHING  
KANKAKEE COUNTY**

C-93-098-09

**PROJECT ENDS**

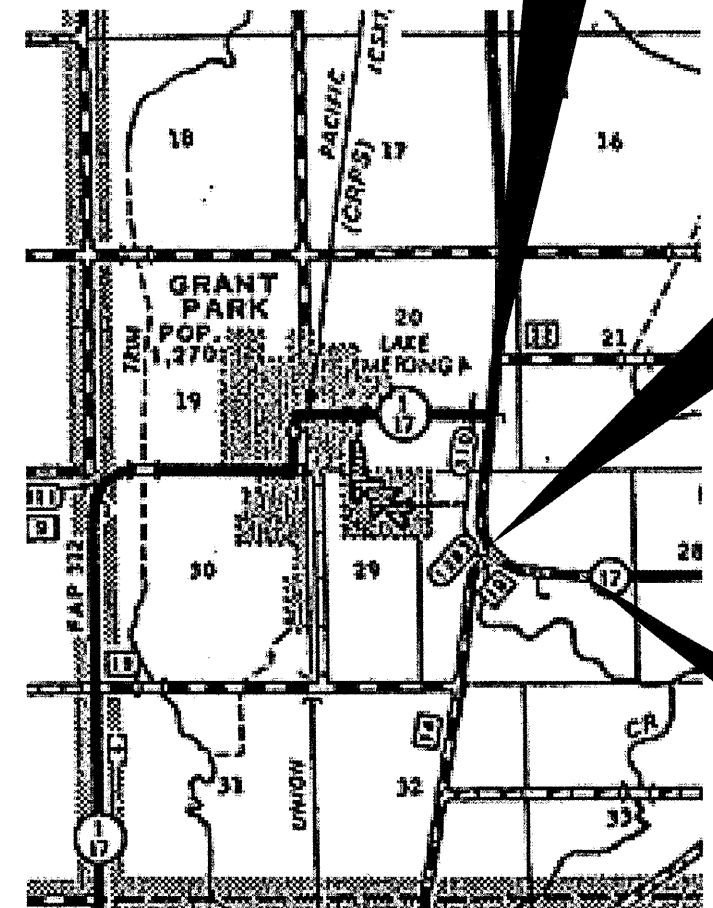
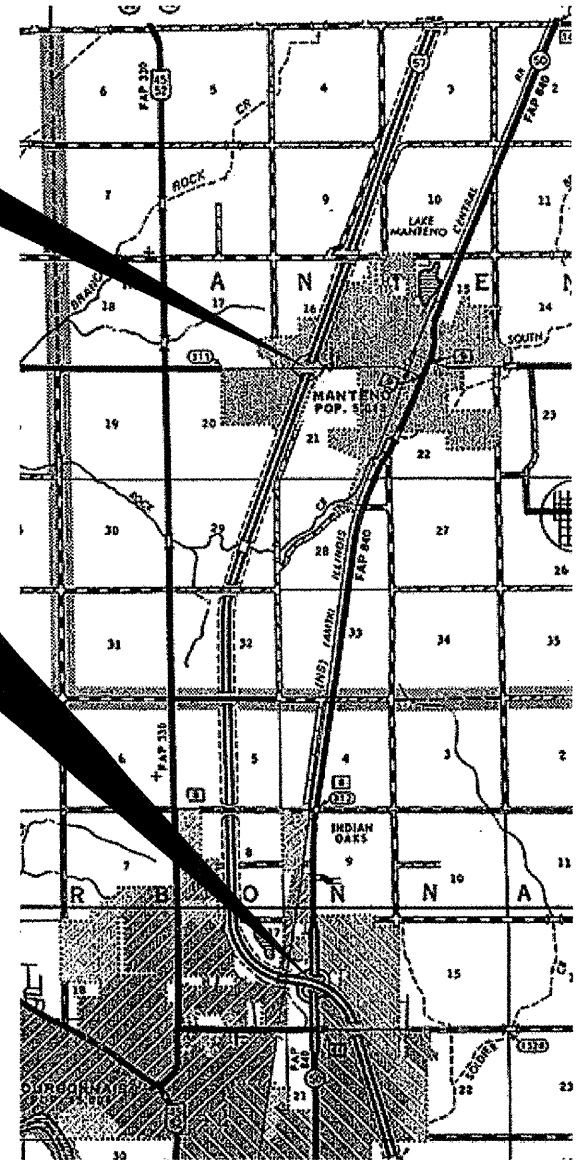
IL ROUTE 17  
C.L. INTERSECTION

**PROJECT ENDS**

WILL COUNTY LINE  
(M.P. 325.04)

**PROJECT BEGINS**

IL ROUTE 50  
(M.P. 315.48)



**PROJECT ENDS**

VINCENNES ROAD  
C.L. INTERSECTION

SN 046-0127

J.U.L.I.E.  
JOINT UTILITY LOCATION INFORMATION FOR EXCAVATION  
1-800-892-0123  
OR 811

**DISTRICT NO. 3 (815) 434-6131**  
**PROJECT ENGINEER: JOE KANNEL**  
**UNIT CHIEF: RON WOODSHANK**  
**TOWNSHIP: VARIOUS**  
**CONTRACT NO. 66965**