

F.A.P. RTE.	SECTION	COUNTY	TOTAL SHEETS	SHEET NO.
64	(8CS)I	PEORIA	7	1
		ILLINOIS	CONTRACT NO. 68066	

STATE OF ILLINOIS  
DEPARTMENT OF TRANSPORTATION  
DIVISION OF HIGHWAYS

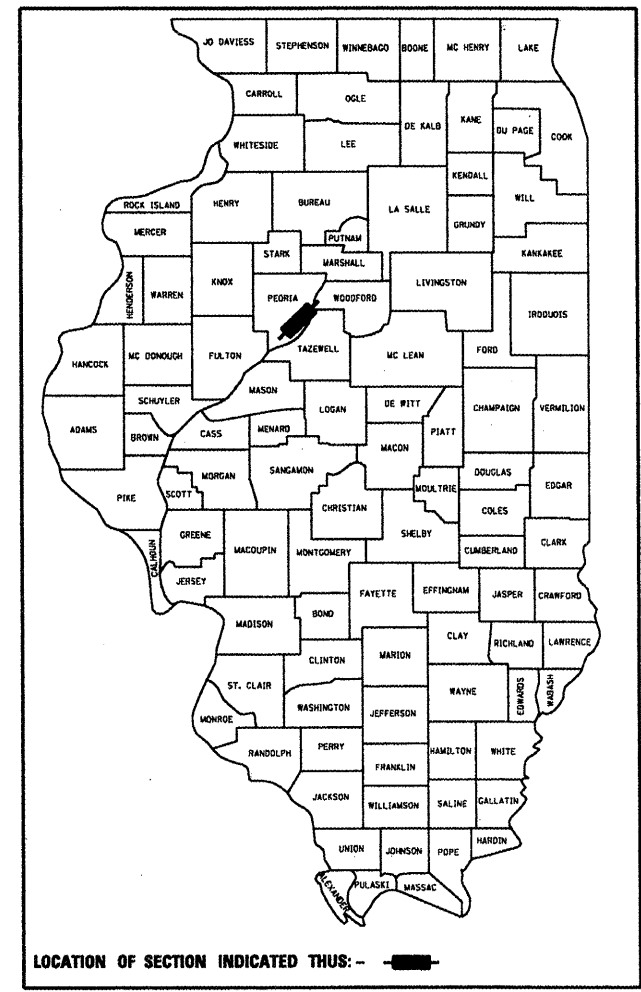
**PROPOSED  
HIGHWAY PLANS**

FAP ROUTE 64 (US 24)  
SECTION (8CS)I  
PEORIA COUNTY

C-94-063-00

PROJECT F-0064(008)

D-94-052-00



LOCATION OF SECTION INDICATED THIS: - [black bar] -

INDEX OF SHEETS

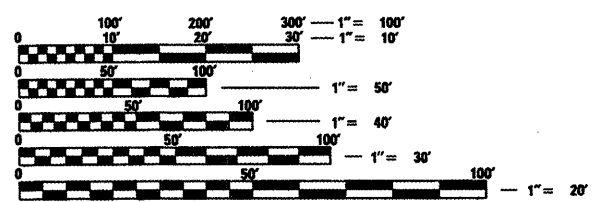
1. COVER SHEET
2. GENERAL NOTES/COMMITMENTS
3. SUMMARY OF QUANTITIES
4. LINE DIAGRAM
- 5-6. TYPICAL SECTIONS
7. SCHEDULE OF QUANTITIES

STANDARDS

- 420701-02
- 442101-07
- 701601-06
- 701901-01

US 24 (WASHINGTON ST.)

- ADT: 9900 (2007)
- SU: 4.5% (2007)
- MU: 2.8% (2007)



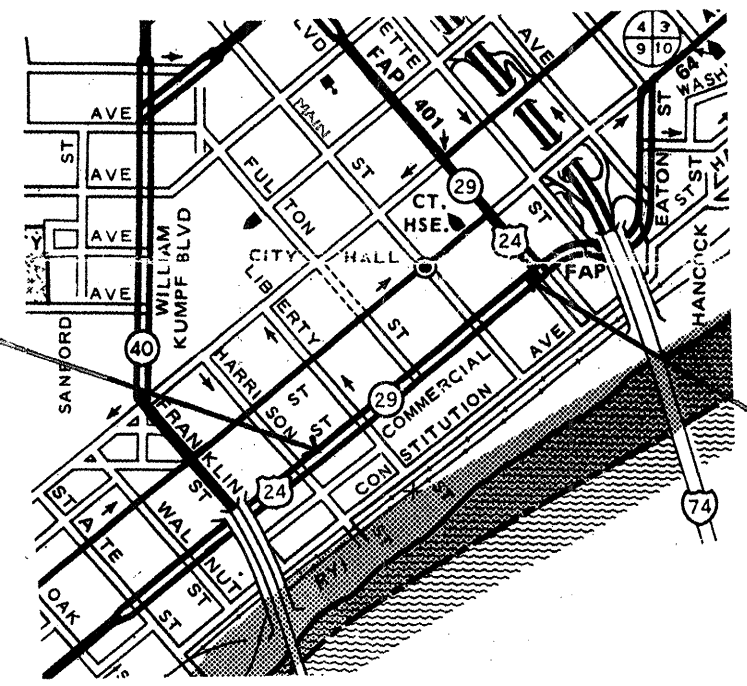
FULL SIZE PLANS HAVE BEEN PREPARED USING STANDARD ENGINEERING SCALES. REDUCED SIZED PLANS WILL NOT CONFORM TO STANDARD SCALES. IN MAKING MEASUREMENTS ON REDUCED PLANS, THE ABOVE SCALES MAY BE USED.

J.U.L.I.E.  
JOINT UTILITY LOCATION INFORMATION FOR EXCAVATION  
1-800-992-0123  
OR 811

PROJECT ENGINEER CHRISTOPHER MAUSHARD 309-671-3453  
PROJECT MANAGER RAY SAMARA 309-671-3477  
CATALOG NO. 032246-00D  
CONTRACT NO. 68066



PROJECT BEGINS  
STA. 22 + 40



PROJECT ENDS  
STA. 39 + 80

DESCRIPTION OF PROJECT:

THIS PROJECT CONSISTS OF CLASS B PATCHING ON US 24 FROM HAMILTON BOULEVARD TO HARRISON STREET IN THE CITY OF PEORIA.

GROSS LENGTH = 1740 FT. = 0.33 MILE  
NET LENGTH = 1740 FT. = 0.33 MILE

QCQA CONCRETE

STATE OF ILLINOIS  
DEPARTMENT OF TRANSPORTATION  
DIVISION OF HIGHWAYS

SUBMITTED *Mon 12 30 09*

*[Signature]*  
DEPUTY DIRECTOR OF HIGHWAYS, REGION ENGINEER

*May 8, 20 09*  
*Charles J. Dragnocell*  
ENGINEER OF DESIGN AND ENVIRONMENT

*May 8, 20 09*  
*Christine M. Reed*  
DIRECTOR OF HIGHWAYS, CHIEF ENGINEER

PRINTED BY THE AUTHORITY  
OF THE STATE OF ILLINOIS