

INDEX OF SHEETS

- 1. COVER SHEET
- 2. - 4. COMMITMENTS, STATUS OF UTILITIES, GENERAL NOTES, JOB SPECIFIC NOTES
- 5. - 9. SUMMARY OF QUANTITIES
- 10. - 15. TYPICAL SECTIONS
- 16. - 25. SCHEDULES OF QUANTITIES
- 26. RECOVERY TIES AND BENCHMARKS
- 27. - 29. PLAN AND PROFILE
- 30. - 34. PROPOSED TRAFFIC CONTROL AND STAGING PLAN
- 35. EROSION AND SEDIMENT CONTROL PLAN
- 36. LANDSCAPE PLAN
- 37. RIGHT-OF-WAY PLAN
- 38. CONSTRUCTION LAYOUT
- 39. INTERSECTION AND ISLAND DETAIL
- 40. - 43. PAVEMENT MARKING PLAN
- 44. UNSUITABLE EXCAVATION TREATMENT DETAIL
- 45. ELECTRICAL SERVICE INSTALLATION DETAIL
- 46. PRECAST CONCRETE CULVERT EXTENSION AND COLLAR DETAIL
- 47. PRECAST CONCRETE BOX CULVERT END SECTION DETAIL
- 48. - 51. DISTRICT STANDARDS
- 52. - 57. HIGHWAY STANDARDS
- 58. - 61. CROSS SECTIONS
- 62. - 81. HIGHWAY STANDARDS

DISTRICT STANDARDS

281001-D4	406301-D4	780001-D4
406101-D4	440001-D4	836001-D4

HIGHWAY STANDARDS

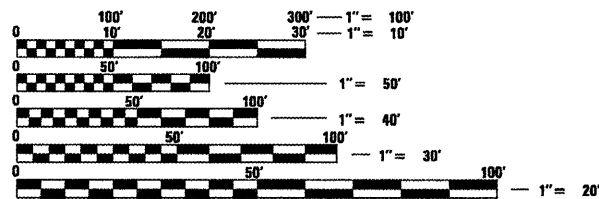
280001-04	606001-04	701101-02	701901-01	781001-03
420001-07	606301-04	701201-03	720011-01	
482011-03	666001-01	701306-02	728001-01	
542301-02	701001-02	701311-03	729001-01	
542401-01	701006-03	701326-03	780001-02	

DESIGN DESIGNATION

OTHER PRINCIPAL ARTERIAL	ADT (2007) = 5,600	MU = 1,200	SU = 300	TRUCKS = 26.8%
MINOR ARTERIAL	ADT (2007) = 1,650	MU = 175	SU = 125	TRUCKS = 18.2%

SURVEY BOOK NUMBERS

2872A
2876



FULL SIZE PLANS HAVE BEEN PREPARED USING STANDARD ENGINEERING SCALES. REDUCED SIZED PLANS WILL NOT CONFORM TO STANDARD SCALES. IN MAKING MEASUREMENTS ON REDUCED PLANS, THE ABOVE SCALES MAY BE USED.

CONTRACT NO. 68818
CATALOG NO. 033795-00D

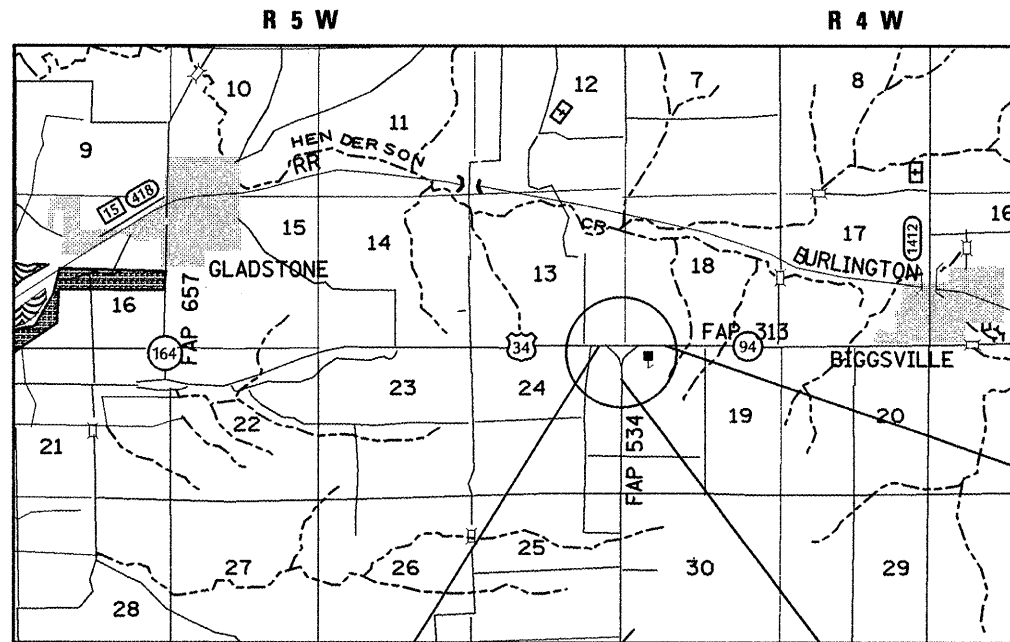
NPDES PERMIT REQUIRED

STATE OF ILLINOIS
DEPARTMENT OF TRANSPORTATION

DIVISION OF HIGHWAYS

PROPOSED
HIGHWAY PLANS

F.A.P. ROUTE 313 (US 34) & 534 (IL 94 /116)
SECTION 6R-1; (109 EX) R
PROJECT RECONSTRUCTION
HENDERSON COUNTY
PROJECT HSIP-NHF-0005 (672)
C-94-075-08



PROJECT ENDS
US 34 STA. 770 + 33.10

PROJECT ENDS
IL 94 /116 STA. 10 + 30.00

PROJECT BEGINS
US 34 STA. 752 + 78.43

PROJECT DESCRIPTION

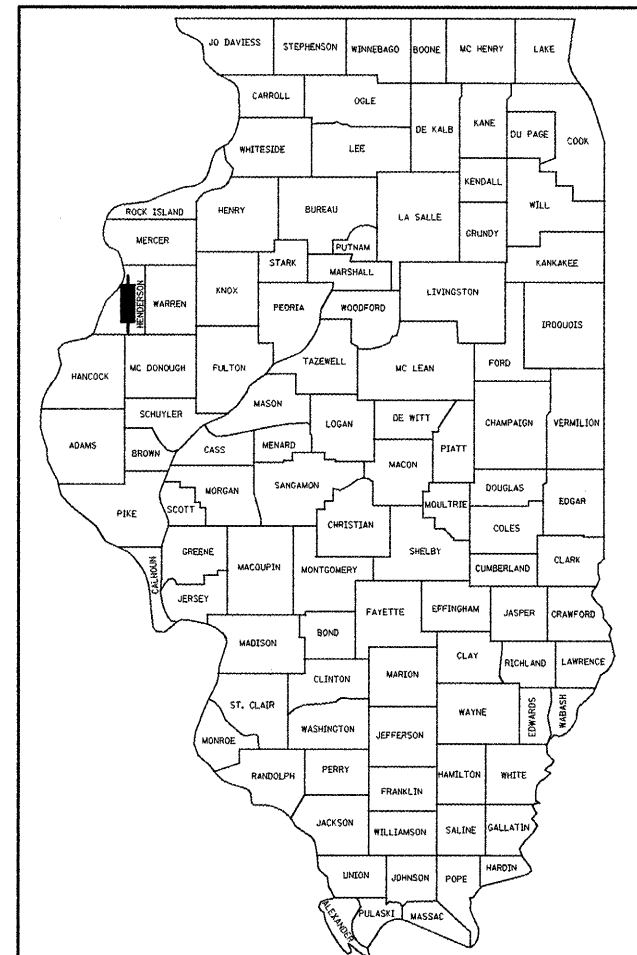
THE WORK CONSISTS OF RECONSTRUCTION OF THE "Y" INTERSECTION AT US 34 AND IL 94 /116 TO A "T" INTERSECTION; WIDENING AND RESURFACING OF US 34 AND OTHER COLLATERAL WORK.

GROSS LENGTH = 2,460.95 FT. = 0.466 MILE
NET LENGTH = 2,460.95 FT. = 0.466 MILE

F.A.P. RTE.	SECTION	COUNTY	TOTAL SHEETS	SHEET NO.
313 & 534	6R-1; (109 EX) R	HENDERSON	81	1
ILLINOIS			CONTRACT NO. 68818	

★ 81-1 = 80

D-94-056-08



LOCATION OF SECTION INDICATED THUS: - [shaded box] -

STATE OF ILLINOIS
DEPARTMENT OF TRANSPORTATION
DIVISION OF HIGHWAYS

SUBMITTED 3/17/2009
[Signature]
DEPUTY DIRECTOR OF HIGHWAYS, REGION ENGINEER

May 8, 2009
[Signature]
ENGINEER OF DESIGN AND ENVIRONMENT

May 8, 2009
[Signature]
DIRECTOR OF HIGHWAYS, CHIEF ENGINEER

PRINTED BY THE AUTHORITY
OF THE STATE OF ILLINOIS

J.U.L.I.E.
JOINT UTILITY LOCATION INFORMATION FOR EXCAVATION
1-800-892-0123
OR 811