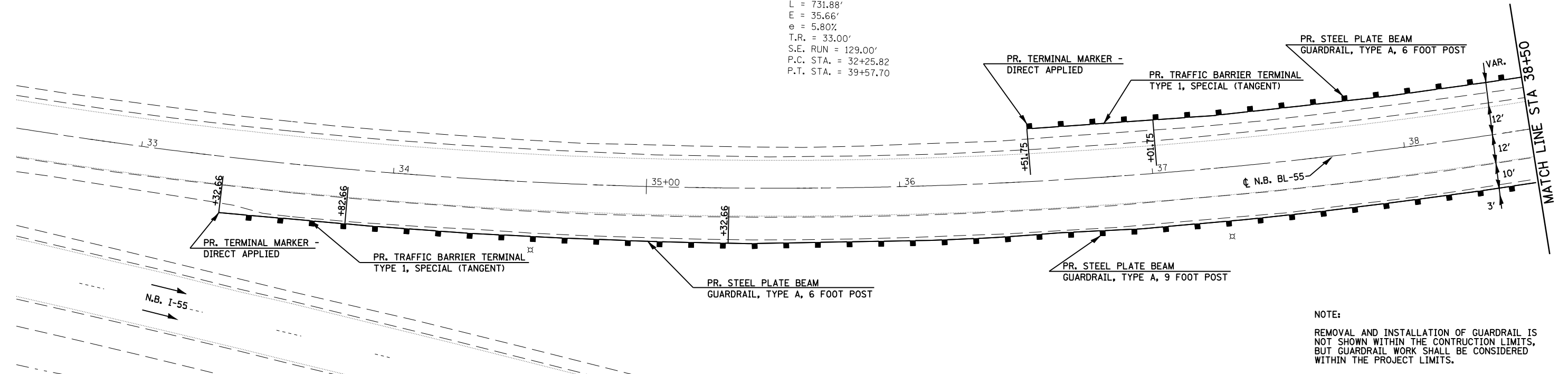
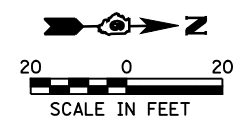


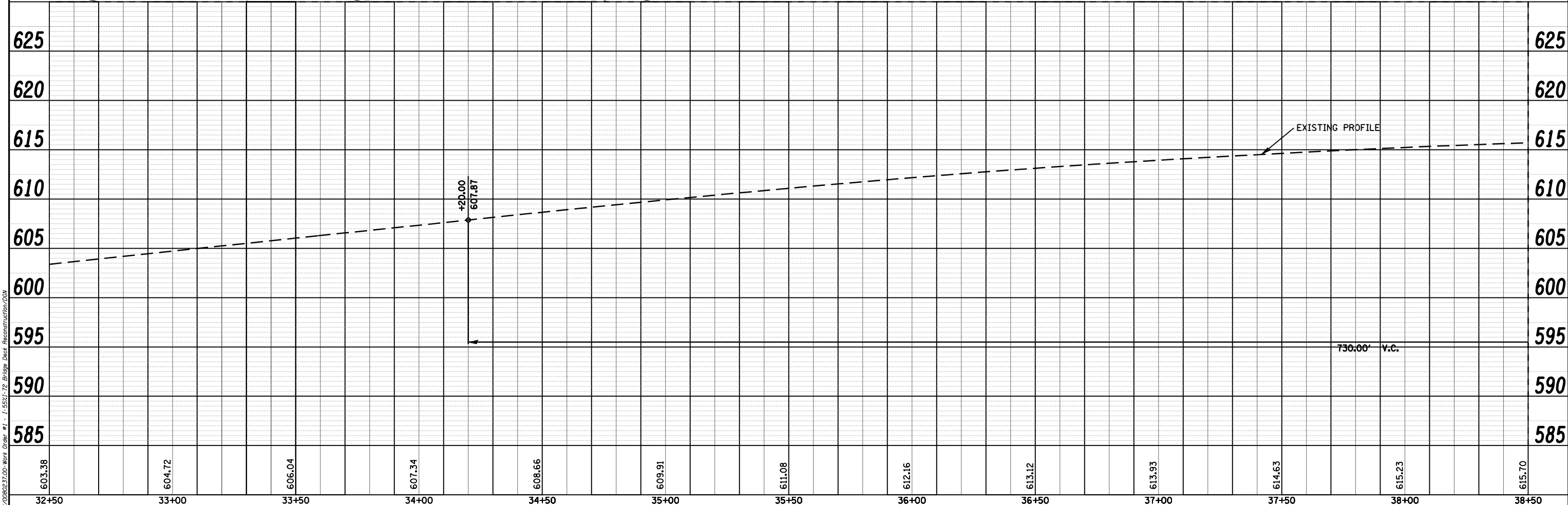
PLAN	SURVEYED	BY	DATE
	PLOTTED		
	CHECKED		
	ALIGNED		
	CADD FILE NAME		
	NO.		

PROFILE	SURVEYED	BY	DATE
	PLOTTED		
	CHECKED		
	GRADES		
	STRUCTURE		
	NOTATIS		
	CHFD		
	NO.		

EXIST. CURVE 372  
 PI STA. = 35+96.32  
 $\Delta = 21^\circ 59' 35''$  (LT)  
 D = 3° 00' 18"  
 R = 1,906.67'  
 T = 370.50'  
 L = 731.88'  
 E = 35.66'  
 e = 5.80%  
 T.R. = 33.00'  
 S.E. RUN = 129.00'  
 P.C. STA. = 32+25.82  
 P.T. STA. = 39+57.70



NOTE:  
 REMOVAL AND INSTALLATION OF GUARDRAIL IS NOT SHOWN WITHIN THE CONSTRUCTION LIMITS, BUT GUARDRAIL WORK SHALL BE CONSIDERED WITHIN THE PROJECT LIMITS.



FILE NAME =	USER NAME = laughlinr1	DESIGNED - LLO	REVISED -	<b>STATE OF ILLINOIS DEPARTMENT OF TRANSPORTATION</b>	<b>BL-55 PLAN AND PROFILE</b>			F.A.I. RTE.	SECTION	COUNTY	TOTAL SHEETS	SHEET NO.
ct:\pwork\PWIDOT\LAUGHLINR1\0131883\0672A64.10-12_PLNPRF.dgn	DRAWN - JJS	REVISED -	55					(84-3HB-6)BR	SANGAMON	90	10	
PLOT SCALE = 40.0000' / IN.	CHECKED - MTM	REVISED -	S.N. 084-0028					CONTRACT NO. 72A64				
PLOT DATE = Mar-19-2009 11:06:12AM	DATE - MARCH 5, 2009	REVISED -	FED. ROAD DIST. NO. 6 ILLINOIS FED. AID PROJECT									

Prj:2007-06-2009\080827.00-Work Order #1 - I-55/1-72 Bridge Deck Reconstruction\DWG