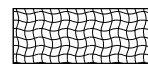
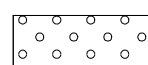



**LEGEND**

-  EROSION CONTROL BLANKET
-  SEEDING CLASS 2A
-  EROSION CONTROL PERIMETER BARRIER

FILE NAME =	USER NAME = laughlinr1	DESIGNED - RJN	REVISED -
et:\pwork\pwork\PWIDOT\LAUGHLINRL\0131883\072464_30_EROS.dgn		DRAWN - JJS	REVISED -
	PLOT SCALE = 40.00' / IN.	CHECKED - MTM	REVISED -
	PLOT DATE = Mar-19-2009 11:10:34AM	DATE - MARCH 5, 2009	REVISED -

**STATE OF ILLINOIS  
DEPARTMENT OF TRANSPORTATION**

**BL-55 NB EROSION CONTROL**

SCALE: 1 IN. = 20 FT. SHEET NO. 1 OF 1 SHEETS STA. 38+ 52.50 TO STA. 44 +50

F.A.I. RTE.	SECTION	COUNTY	TOTAL SHEETS	SHEET NO.
55	(84-3HB-6)BR	SANGAMON	90	30
S.N. 084-0028		CONTRACT NO. 72A64		
FED. ROAD DIST. NO. 6 ILLINOIS FED. AID PROJECT				