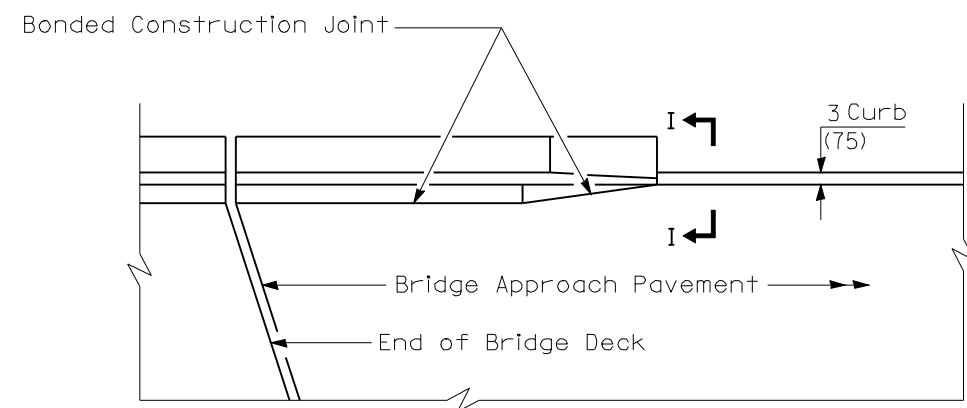
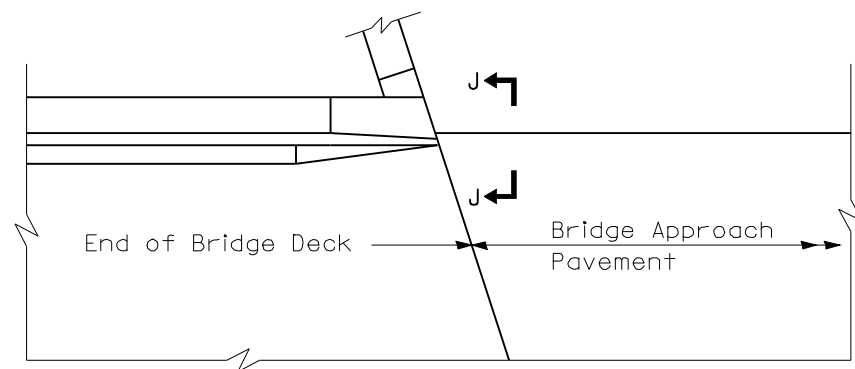


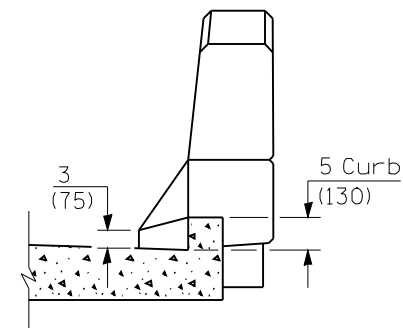
**PARAPET TO CURB TRANSITION  
INTEGRAL ABUTMENT**



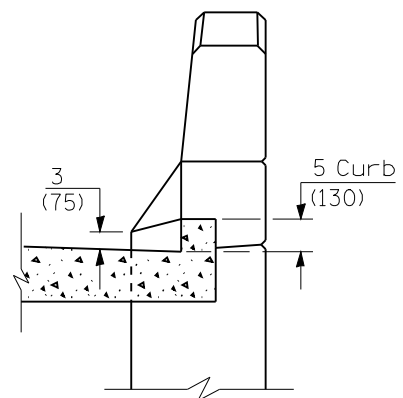
**PARAPET TO CURB TRANSITION  
PILE BENT ABUTMENT**



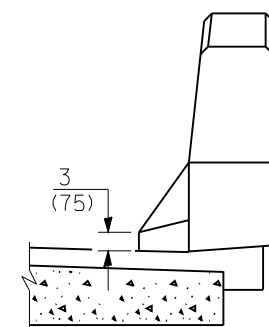
**PARAPET TO PAVEMENT TRANSITION  
NORTH INTEGRAL ABUTMENT - WOLF LAKE**



**SECTION H - H**

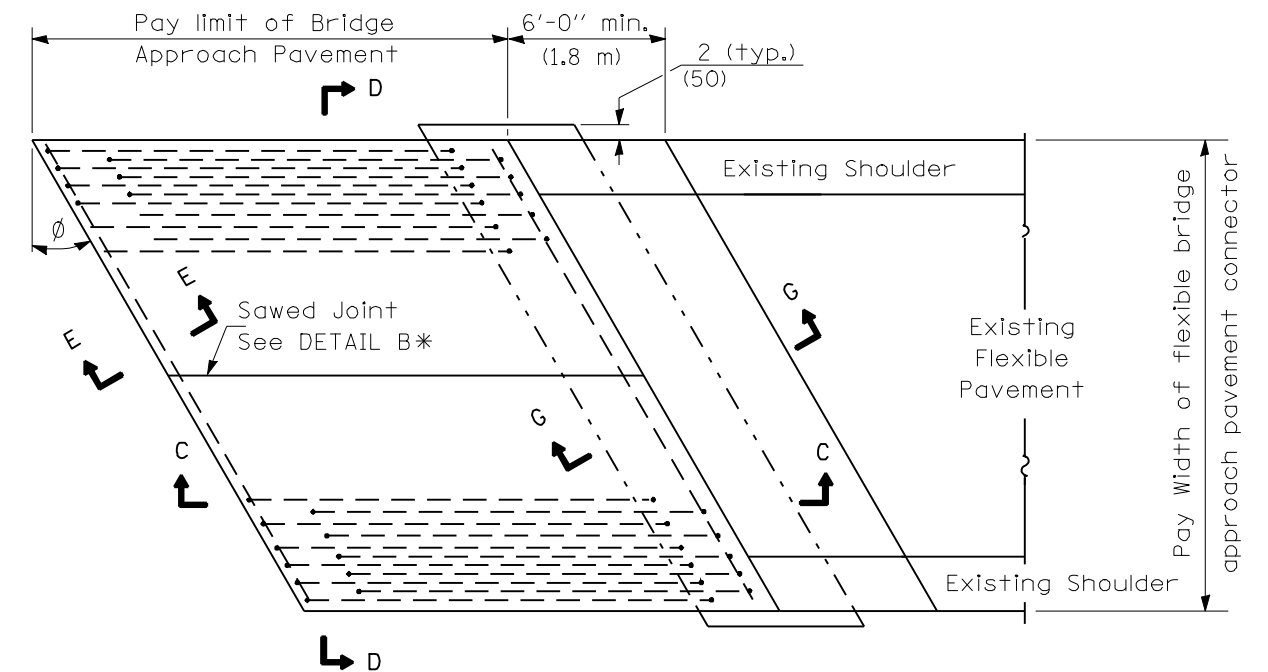


**SECTION I - I**

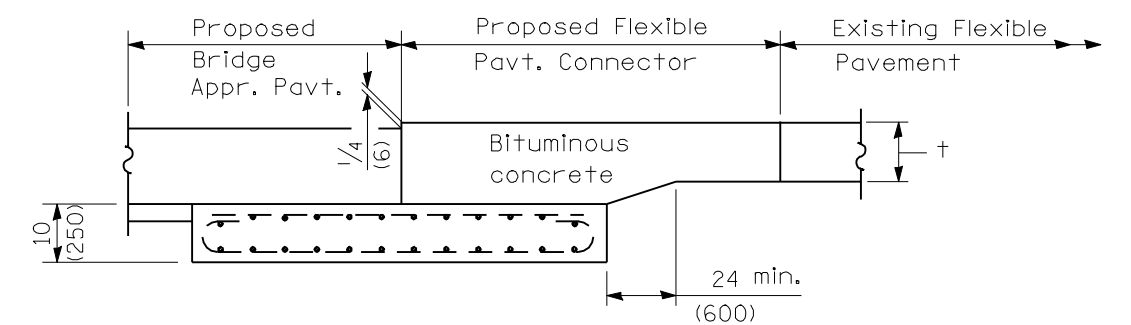


**SECTION J - J**

**EXISTING CONSTRUCTION**



**BRIDGE APPROACH PAVEMENT CONNECTOR (FLEXIBLE)**



**SECTION G-G - FLEXIBLE PAVEMENT**

FILE NAME =	USER NAME = laughlinr1	DESIGNED -	REVISED -	STATE OF ILLINOIS DEPARTMENT OF TRANSPORTATION	BRIDGE APPROACH PAVEMENT DETAILS				F.A.P RTE.	SECTION	COUNTY	TOTAL SHEETS	SHEET NO.
e:\pwork\PWIDOT\LAUGHLINRL\d0134498\B	BridgeApproachPvmtDetails.dgn	DRAWN -	REVISED -						614	144(B-1, B-2)	CASS, MASON	351	103
	PLOT SCALE = 0.24384 in / IN.	CHECKED -	REVISED -		CONTRACT NO. 72A76								
	PLOT DATE = Mar-31-2009 07:57:09AM	DATE -	REVISED -										
					SCALE:	SHEET NO. 4 OF 4 SHEETS	STA.	TO STA.	FED. ROAD DIST. NO.	ILLINOIS FED. AID PROJECT			