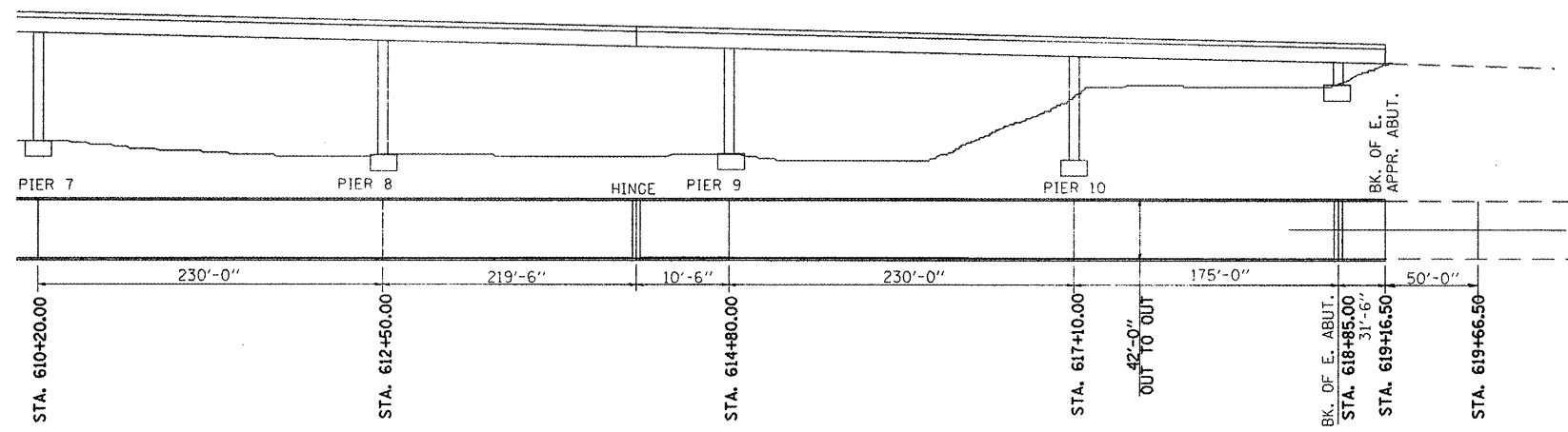
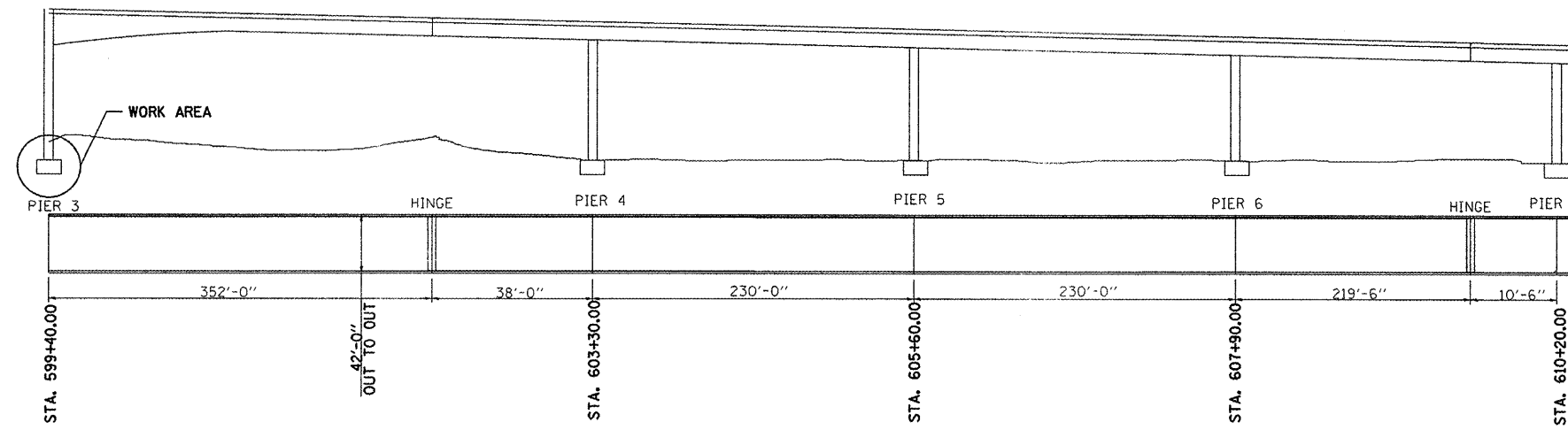
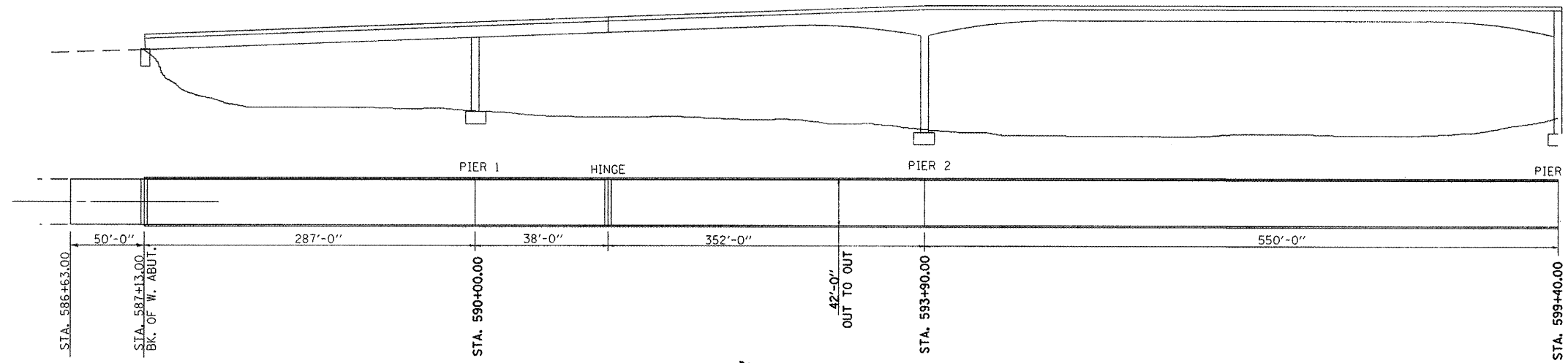


EXISTING STRUCTURE: S.N. 075-0123 IS 42 FT. WIDE BY 3203.5 FT. LONG, 11 SPANS
 THIS STRUCTURE CARRY FAI 72 (WB) OVER THE ILLINOIS RIVER,
 3.7 MI. W. OF IL 100 IN PIKE COUNTY BUILT 1988

THIS IMPROVEMENT INCLUDES CLEARING DEBRIS FROM AND REPLACING RIPRAP AT PIER 3

CONTRACT: 72C56
 SHEET 5 OF 7



SN 075-0123 PLAN & ELEVATION
 FAI 72 (I-72)
 SECTION (75,86)-7BI-2
 PIKE COUNTY

FILE NAME :	USER NAME :	DESIGNED :	REVISED :	STATE OF ILLINOIS DEPARTMENT OF TRANSPORTATION	SN 075-0123 PLAN & ELEVATION	F.A.I. RTE.	SECTION	COUNTY	TOTAL SHEETS	SHEET NO.	
c:\pwwork\pwwid\LAUGHLIN\1\0120984\072C56-plansheet-02.24.09.dgn	laughl1	DRAWN :	REVISED :			72	(75, 86)-7BI-2	PIKE	7	4	
PLOT SCALE = 2.0000 / IN.		CHECKED :	REVISED :			CONTRACT NO. 72C56					
PLOT DATE = Mar-17-2009 02:16:24PM		DATE :	REVISED :			ILLINOIS FED. AID PROJECT					
					SCALE:	SHEET NO. OF SHEETS		STA. TO STA.			