

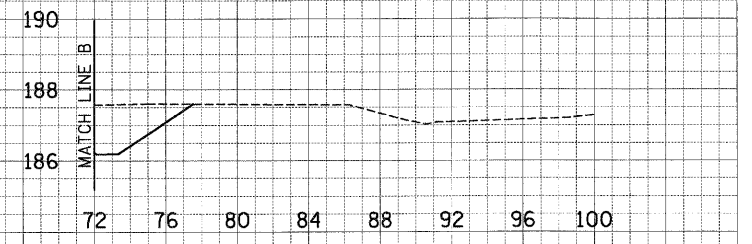
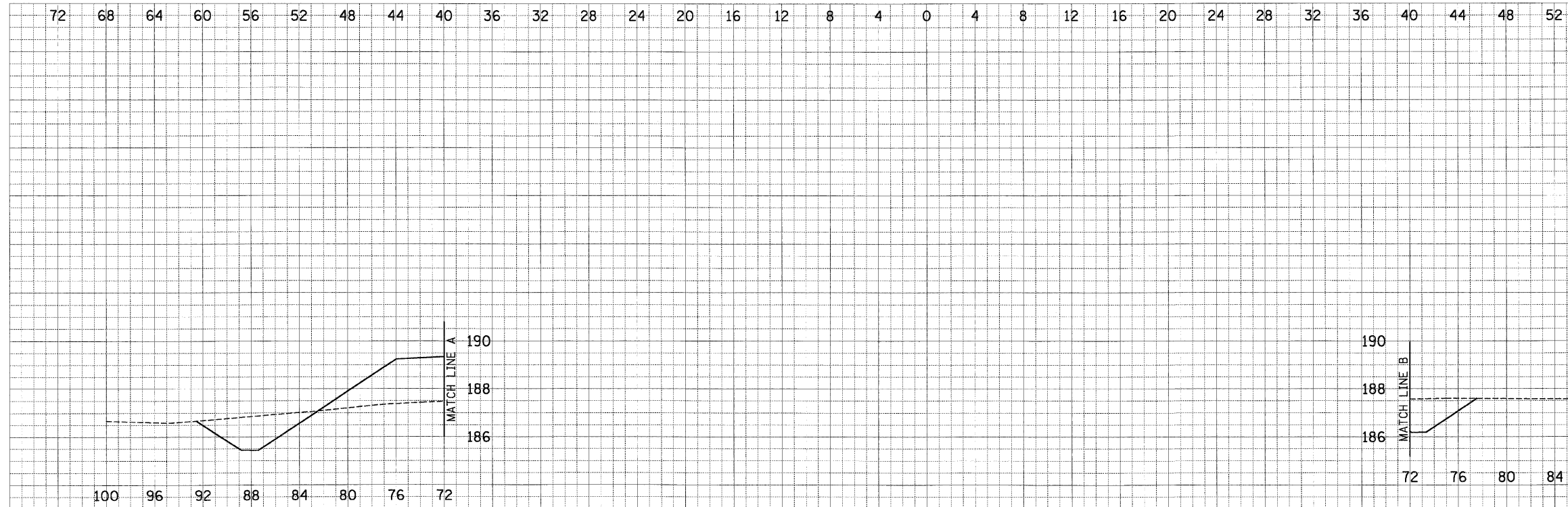
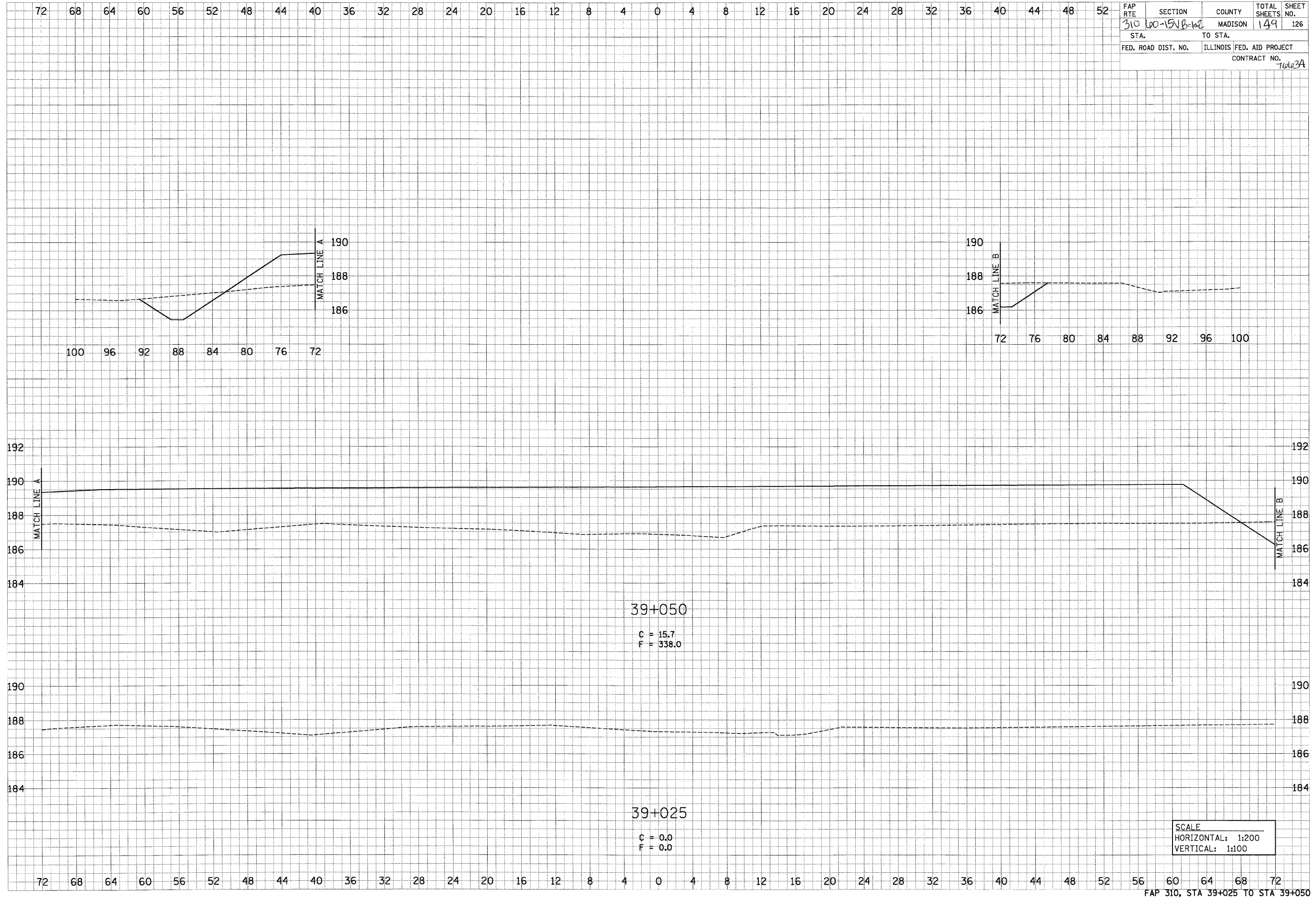
12/15/2008

p:\0011.es\000002A.d\Road\Road\Bridges\ROADPLANS\FAP 310.dgn

REVISIONS	DATE
BY	
REVIEWED	
PLOTTED	
TEPLATE	
AREAS CHECKED	
NO.	
FINAL SURVEY NOTE BOOK NO.	

REVISIONS	DATE
BY	
REVIEWED	
PLOTTED	
TEPLATE	
AREAS CHECKED	
NO.	
ORIGINAL SURVEY NOTE BOOK NO.	

FAP RTE	SECTION	COUNTY	TOTAL SHEETS	SHEET NO.
310	60-15N B-12	MADISON	149	126
STA.	TO STA.			
FED. ROAD DIST. NO.	ILLINOIS FED. AID PROJECT		CONTRACT NO.	
			7602A	



SCALE  
 HORIZONTAL: 1:200  
 VERTICAL: 1:100

FAP 310, STA 39+025 TO STA 39+050