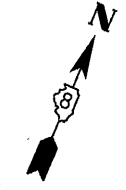
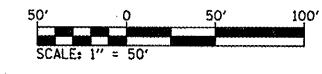
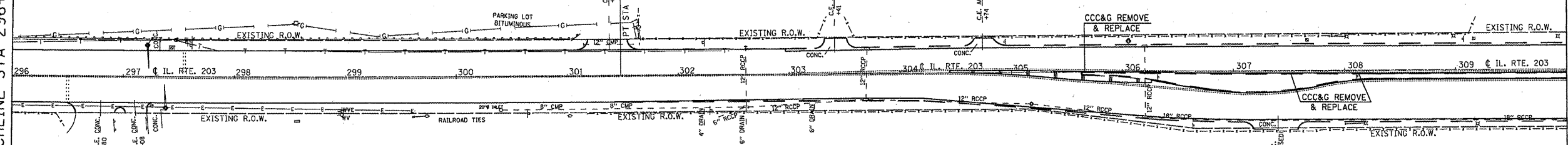


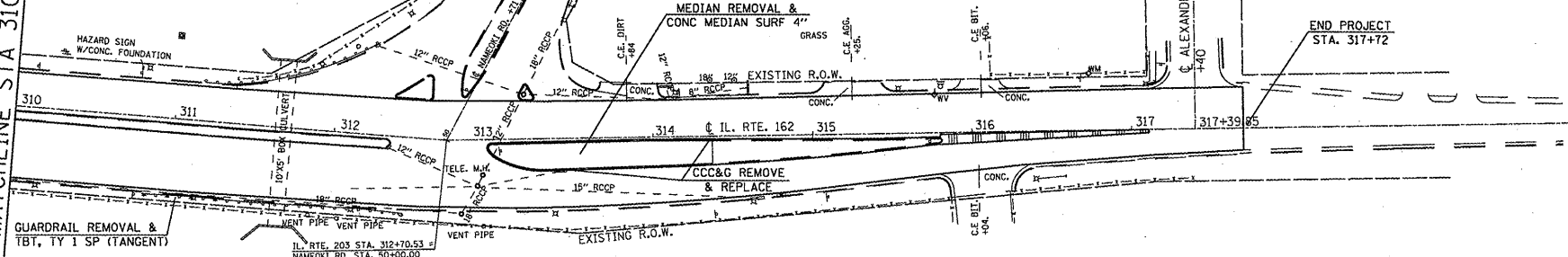


MATCHLINE STA 296+00



MATCHLINE STA 310+00



MATCHLINE STA 310+00



FILE NAME =
#FILE#

USER NAME = #USER#	DESIGNED -	REVIS
DRAWN -	REVIS	REVIS
PLOT SCALE = #SCALE#	CHECKED -	REVIS
PLOT DATE = #DATE#	DATE -	REVIS

**STATE OF ILLINOIS
DEPARTMENT OF TRANSPORTATION**

PLAN SHEETS

SCALE: 1" = 50' SHEET NO. 6 OF 6 SHEETS STA. 296+00 TO STA. 317+72

F.A.P. RTE.	SECTION	COUNTY	TOTAL SHEETS	SHEET NO.
594	(61-63)RS-3	MADISON	40	20
FED. ROAD DIST. NO. - [ILLINOIS] FED. AID PROJECT			CONTRACT NO. 76B71	