
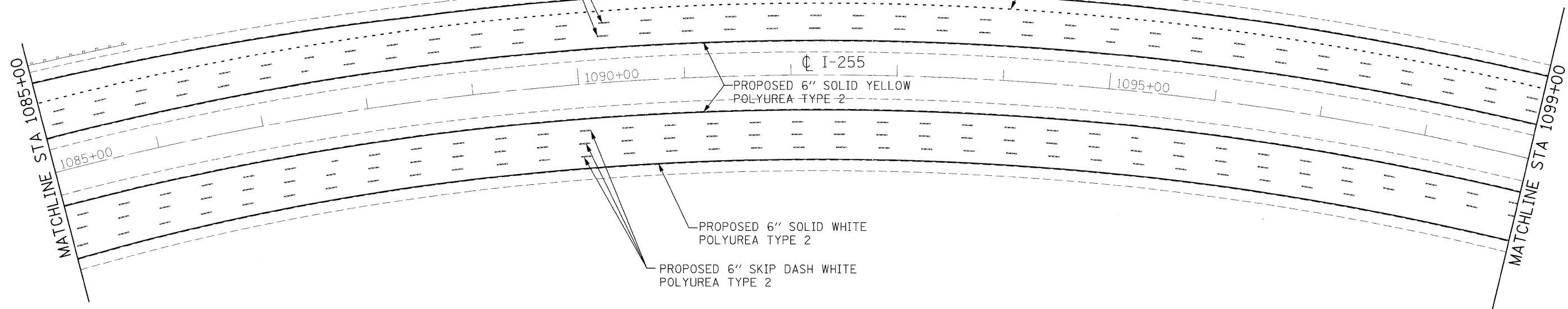




PROPOSED 6" SKIP DASH WHITE  
POLYUREA TYPE 2

PROPOSED 6" SOLID WHITE  
POLYUREA TYPE 2

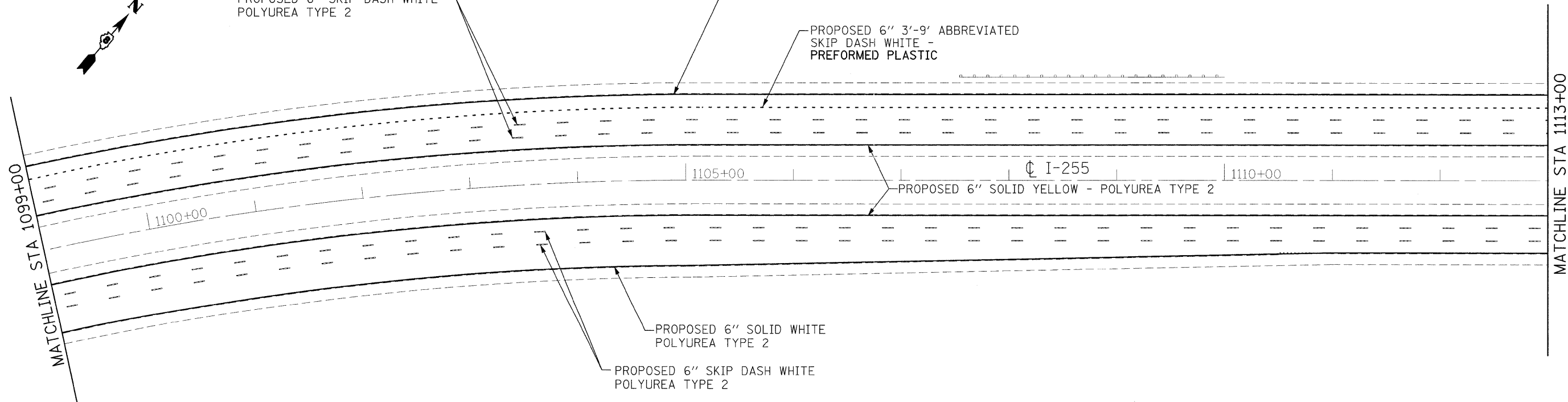
PROPOSED 6" 3'-9" ABBREVIATED SKIP DASH WHITE -  
PREFORMED PLASTIC



PROPOSED 6" SKIP DASH WHITE  
POLYUREA TYPE 2

PROPOSED 6" SOLID WHITE  
POLYUREA TYPE 2

PROPOSED 6" 3'-9" ABBREVIATED  
SKIP DASH WHITE -  
PREFORMED PLASTIC



FILE NAME =  
c:\pwwork\pwwork\DOT\ALFORDB\d0132472\d876\d04-sht-plan.dgn

USER NAME = alfordb  
PLOT SCALE = 50.0000' / IN.  
PLOT DATE = 3/20/2009

DESIGNED -  
DRAWN -  
CHECKED -  
DATE -

REVISED -  
REVISED -  
REVISED -  
REVISED -

**STATE OF ILLINOIS  
DEPARTMENT OF TRANSPORTATION**

**I-255 PLAN SHEET**

SCALE: SHEET NO. 18 OF 19 SHEETS STA. TO STA.

F.A.I. RTE. VAR.	SECTION Dist. 8 Striping 2009-1	COUNTY *	TOTAL SHEETS 25	SHEET NO. 22
FED. ROAD DIST. NO. ILLINOIS FED. AID PROJECT			CONTRACT NO. 76D04	

\* BOND, MONROE & ST. CLAIR COUNTIES