

F.A.I. RTE.	SECTION	COUNTY	TOTAL SHEETS	SHEET NO.
VAR. Dist. 8 Striping 2009-1			25	1
FED. ROAD DIST. NO.	ILLINOIS	CONTRACT NO. 76D04		

*BOND, MONROE & ST. CLAIR COUNTIES

STATE OF ILLINOIS
DEPARTMENT OF TRANSPORTATION
DIVISION OF HIGHWAYS

**PROPOSED
HIGHWAY PLANS**

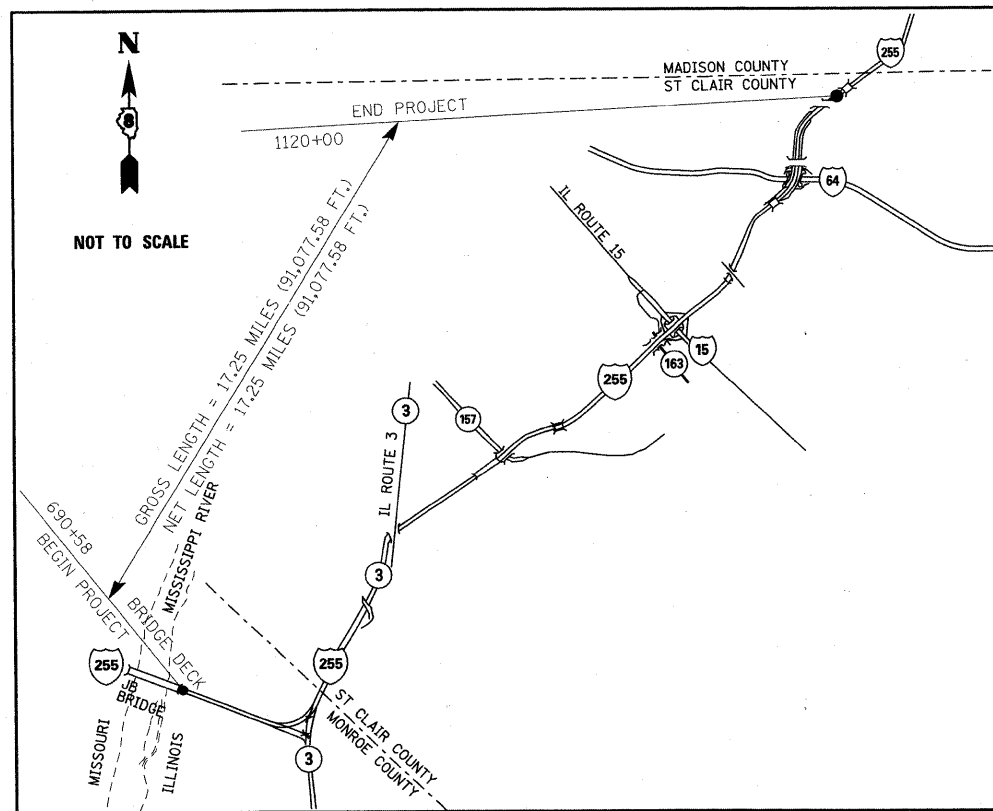
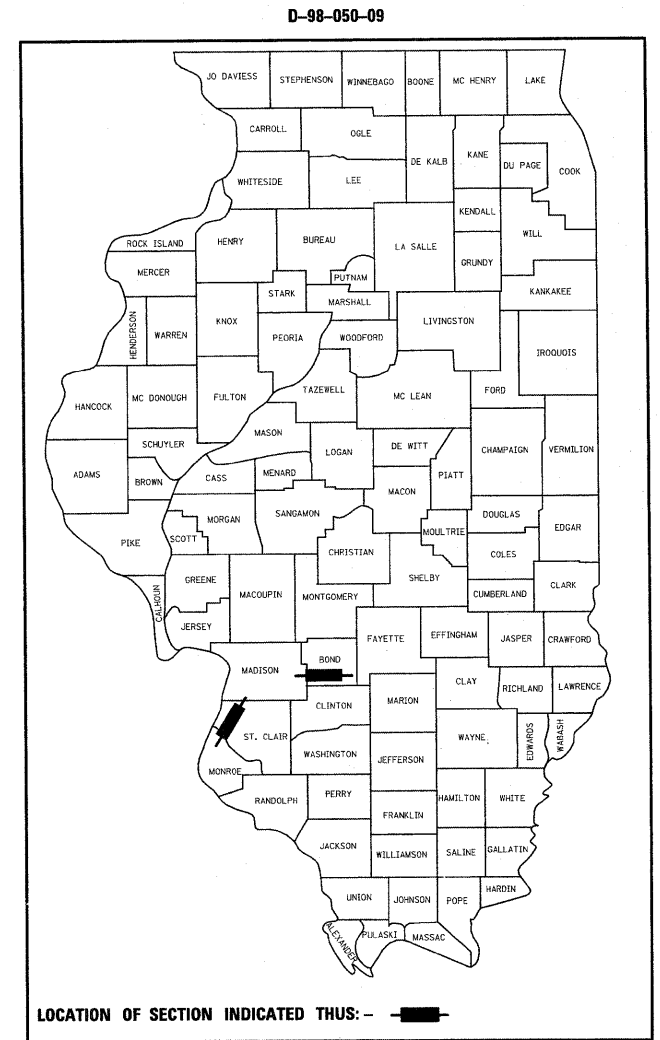
FAI 255 & 70 (I-255 & I-70)
SECTION Dist. 8 Striping 2009-1
PROJECT NO. HSIP-000S(676)
BOND, MONROE & ST. CLAIR COUNTIES

C-98-055-09

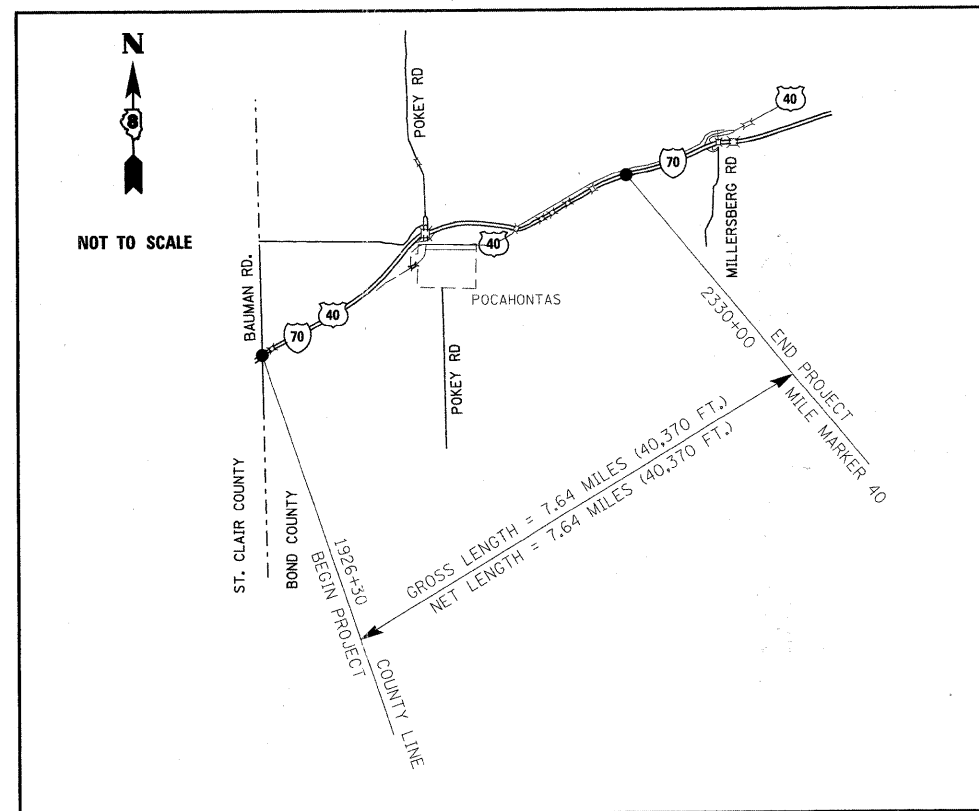
FOR INDEX OF SHEETS, SEE SHEET NO. 2

STATION EQUATIONS:

I-255 -
STA 331+49 BK = STA 464+42 AHD
STA 700+11.95 BK = STA 749+00.08 AHD
STA 889+70.10 BK = STA 889+83.19 AHD
STA 948+94.57 BK = STA 1002+29.70 AHD
RTE 3 RAMP STA 91+00 = C STA 597+36.07
WB PT STA 139+25.9 = C STA 597+36.07
WB C STA 0+00 = RTE 3 RAMP STA 10+00
WB PC STA 95+64.70 = C STA 545+68.23
I-70 -
NONE



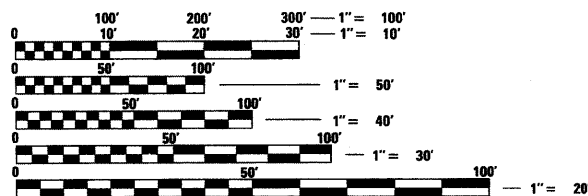
I-255 LOCATION MAP



I-70 LOCATION MAP

GROSS LENGTH = 24.89 MILES (131,447.58 FT.)
NET LENGTH = 24.89 MILES (131,447.58 FT.)

J.U.L.I.E.
JOINT UTILITY LOCATION INFORMATION FOR EXCAVATION
1-800-892-0123
OR 811



FULL SIZE PLANS HAVE BEEN PREPARED USING STANDARD ENGINEERING SCALES. REDUCED SIZED PLANS WILL NOT CONFORM TO STANDARD SCALES. IN MAKING MEASUREMENTS ON REDUCED PLANS, THE ABOVE SCALES MAY BE USED.

CONTRACT NO. 76D04

STATE OF ILLINOIS
DEPARTMENT OF TRANSPORTATION
DIVISION OF HIGHWAYS

SUBMITTED March 20 2009

Mary C. Jamie
DEPUTY DIRECTOR OF HIGHWAYS, REGION ENGINEER

May 8, 20 09
Charles J. Ingersoll/D
ENGINEER OF DESIGN AND ENVIRONMENT

May 8, 20 09
Christine M. Reed/D
DIRECTOR OF HIGHWAYS, CHIEF ENGINEER

**PRINTED BY THE AUTHORITY
OF THE STATE OF ILLINOIS**

PROJECT ENGINEER PATTI LEBEAU (618) 346-3179
SQUAD LEADER: CHERYL KEPLAR (618) 346-3186

INDEX OF SHEETS

1	COVER SHEET
2	INDEX OF SHEETS, STANDARDS, & GENERAL NOTES
3	SUMMARY OF QUANTITIES
4	SCHEDULES
5-23	I-255 PLAN SHEETS
24-25	I-70 PLAN SHEETS

STANDARDS

- 701001-02
- 701006-03
- 701011-02
- 701400-03
- 701401-05
- 701406-05
- 701411-05
- 701446-01
- 701456
- 780001-02
- 701451
- 701901-01

GENERAL NOTES

ILLINOIS STATE LAW REQUIRES A 48-HOUR NOTICE BE GIVEN TO ALL UTILITIES BEFORE DIGGING. FIELD MARKING OF FACILITIES MAY BE OBTAINED BY CONTACTING J.U.L.I.E. OR FOR NON-MEMBERS, THE UTILITY COMPANY DIRECTLY. AGENCIES KNOWN TO HAVE FACILITIES WITHIN THE PROJECT AREA ARE AS FOLLOWS:

- *FAI 255 LOCATION
- *ATT/DISTRIBUTION (TELEPHONE)
- *COMMONFIELD OF CAHOKIA PBL WTR (WATER)
- *CENTREVILLE CITY OF (SEWER)
- *IL-AMERICAN WATER (WATER)
- *AMEREN IP (GAS - ELECTRIC)
- *LEVEL 3 COMMUNICATIONS (FIBER OPTIC)
- *MCI (FIBER OPTIC)
- *SMP LOCATING SERVICES/ST. LOUIS
- *CHARTER COMMUNICATIONS (CABLE TV)
- *AMEREN UE (ELECTRIC)
- *WOOD RIVER PIPELINE COMPANY (PIPELINE)
- *360 NETWORKS (FIBER OPTIC)
- *BI-STATE DEVELOPMENT AGENCY (RR)
- *EAST ST. LOUIS CITY OF (LIGHTING)
- *MISSISSIPPI RVR GAS TRANSMISSION (PIPELINE)
- *CASEYVILLE VILLAGE OF (SEWER - WATER)
- *MEDIACOM (CABLE TV)
- *COLUMBIA CITY OF (SEWER - WATER)
- *DUPO VILLAGE OF (GAS- SEWER- WATER)
- *HARRISONVILLE TELEPHONE CO. (TELEPHONE)
- *MONROE COUNTY ELECTRIC CO-OP INC. (ELECTRIC)
- *PRAIRIE DU PONT PUBLIC WATER (WATER)
- *SUGAR LOAF TOWNSHIP (SEWER)
- *CONOCO PHILLIPS PIPELINE CO-SCHRAM CITY (PIPELINE)

FAI 70 LOCATION

- *ATT/DISTRIBUTION (TELEPHONE)
- *BOND/MADISON WATER COMPANY (WATER)
- *CONSOLIDATED UTILITY SERVICES, INC. (TELEPHONE)
- *VERIZON NORTH INC. (TELEPHONE)
- *HIGHLAND CITY OF (ELECTRIC - SEWER - WATER)
- *GRANTFORK VILLAGE OF (SEWER - WATER)
- *PIERRON VILLAGE OF (SEWER - WATER)
- *AMEREN IP (GAS - ELECTRIC)
- *SOUTHWESTERN ELECTRIC CO.-OP (ELECTRIC)
- *SMP LOCATING SERVICES/ST. LOUIS
- MISSISSIPPI RVR GAS TRANSMISSION (PIPELINE)

MEMBERS OF J.U.L.I.E. (800)-892-0123 ARE INDICATED BY *. NON J.U.L.I.E. MEMBERS MUST BE NOTIFIED INDIVIDUALLY.

ALL TEMPORARY PAVEMENT MARKINGS WILL BE PLACED IN SUCH A MANNER SO AS NOT TO INTERFERE WITH THE PLACEMENT OF PERMANENT PAVEMENT MARKINGS.

THE CONTRACTOR SHALL VERIFY ALL DIMENSIONS AND CONDITIONS IN THE FIELD PRIOR TO CONSTRUCTION AND ORDERING OF MATERIALS.

TRAFFIC CONTROL

NO OVERNIGHT LANE CLOSURES WILL BE ALLOWED ON INTERSTATE 70.

TRAFFIC CONTROL DEVICES MAY BE SKID MOUNTED.

PEAK HOURS RESTRICTIONS AND PENALTIES FOR INTERSTATE 255 ARE INCLUDED IN THIS PROJECT. SEE SPECIAL PROVISIONS.

FLAGMEN SHALL BE PRESENT DURING ALL CLOSURE HOURS, INCLUDING LUNCH HOUR, AND NO ADDITIONAL COMPENSATION SHALL BE APPLIED.

COMMITMENTS

IF AT ANY POINT IN PROJECT IMPLEMENTATION OR OPERATION A COMMITMENT WILL BE AFFECTED BY SUBSEQUENT PROJECT DECISIONS OR COMMITMENTS, THE AFFECTED PARTIES, WHICH INCLUDES ALL DEPARTMENT PERSONNEL, WILL BE NOTIFIED AND THEIR COMMENTS WILL BE CONSIDERED PRIOR TO MAKING A FINAL DECISION ON THE ACTION AFFECTING THE EARLIER COMMITMENT. THE PROCEDURES AND THE RESULTS OF THE COORDINATION WITH AFFECTED PARTIES AND THE ULTIMATE DECISION ON THE PROPOSED CHANGE(S) TO THE COMMITMENT SHALL BE DOCUMENTED IN THE COMMITMENT FILE.

COMMITMENTS FOR THIS PROJECT ARE AS FOLLOWS: NONE

FILE NAME =	USER NAME = alfordb	DESIGNED -	REVISED -	STATE OF ILLINOIS DEPARTMENT OF TRANSPORTATION	INDEX OF SHEETS, STANDARDS & GENERAL NOTES				F.A.I. RTE.	SECTION	COUNTY	TOTAL SHEETS	SHEET NO.
ca:\pw\work\PIWIDOT\ALFORDB\d0130472\d078	d04-sht-plan.dgn	DRAWN -	REVISED -		VAR.	Dist. 8 Striping 2009-1	.	25	2				
PLOT SCALE = 50,0000 ' / IN.		CHECKED -	REVISED -		CONTRACT NO. 76D04				FED. ROAD DIST. NO.	ILLINOIS FED. AID PROJECT			
PLOT DATE = 3/20/2009		DATE -	REVISED -		SCALE:	SHEET NO. 1 OF 1 SHEETS	STA.	TO STA.					

SUMMARY OF QUANTITIES

SUMMARY OF QUANTITIES			URBAN 90% FED./10% STATE	CONSTRUCTION TYPE CODE		
CODE NO	ITEM	UNIT	TOTAL QUANTITIES	SFTY-1D MONROE CO. I-255	SFTY-1D ST. CLAIR CO. I-255	SFTY-1D BOND CO. I-70
67100100	MOBILIZATION	L SUM	1	0.11	0.62	0.27
70100420	TRAFFIC CONTROL AND PROTECTION, STANDARD 701411	EACH	50	4	42	4
70100700	TRAFFIC CONTROL AND PROTECTION, STANDARD 701406	L SUM	1	0.11	0.62	0.27
70100800	TRAFFIC CONTROL AND PROTECTION, STANDARD 701401	L SUM	1	0.11	0.62	0.27
70100815	TRAFFIC CONTROL AND PROTECTION, STANDARD 701446	L SUM	1	0.18	0.82	
70100825	TRAFFIC CONTROL AND PROTECTION, STANDARD 701456	L SUM	1	0.08	0.84	0.08
70300100	SHORT-TERM PAVEMENT MARKING	FOOT	61499	6765	38129	16605
70301000	WORK ZONE PAVEMENT MARKING REMOVAL	SQ FT	20500	2255	12710	5535
78003130	PREFORMED PLASTIC PAVEMENT MARKING, TYPE B - LINE 6"	FOOT	619260	78898	359422	180940
78008330	POLYUREA PAVEMENT MARKING TYPE II - LINE 6"	FOOT	20000		20000	
X0323644	PAVEMENT MARKING GROOVING	FOOT	639260	70319	396341	172600
0 20076600	TRAINEES	HOUR	1000	1000		
	0 Y080					

FILE NAME =	USER NAME = aifordb	DESIGNED -	REVISED -	STATE OF ILLINOIS DEPARTMENT OF TRANSPORTATION	SUMMARY OF QUANTITIES	F.A.I. RTE.	SECTION	COUNTY	TOTAL SHEETS	SHEET NO.
o:\pwork\pwork\WIDOT\ALFORDB\0130472\d876	d04-shr-plan.dgn	DRAWN -	REVISED -			VAR.	Dist. 8 Striping 2009-1	•	25	3
	PLOT SCALE = 50.0000' / IN.	CHECKED -	REVISED -		SCALE:	SHEET NO. 3 OF SHEETS STA. TO STA.				
	PLOT DATE = 3/20/2009	DATE -	REVISED -		CONTRACT NO. 76D04					
						FED. ROAD DIST. NO. ILLINOIS FED. AID PROJECT				

PREFORMED PLASTIC PAVEMENT MARKING T-B LINE 6 INCH									
STA	TO	STA	PAVEMENT MARKING GROOVING	WHITE SKIP DASH	STA	TO	STA	PAVEMENT MARKING GROOVING	WHITE SKIP DASH
			(FOOT)	(FOOT)				(FOOT)	(FOOT)
NB 255					SB 255				
690+58	TO	622+25	3420	3420	690+58	TO	616+05	3727	3727
622+25	TO	597+36.07	1860	1860	616+05	TO	597+36.07	935	935
91+00	TO	100+00	440	440	139+25.9	TO	137+10	162	162
0+00	TO	41+15	2060	2060	137+10	TO	95+64.7	2073	2073
545+68	TO	543+75	100	100	545+68.23	TO	541+40	214	214
543+75	TO	525+20	1380	1380	541+40	TO	519+05	1676	1676
525+20	TO	331+49	9680	9680	519+05	TO	387+90	6558	6558
464+42	TO	700+11.95	11780	11780	387+90	TO	366+00	1642	1642
749+00.08	TO	889+70.10	7040	7040	366+00	TO	363+50	250	250
889+83.19	TO	948+94.57	2960	2960	363+50	TO	331+49	1600	1600
1002+29.70	TO	1080+00	3880	3880	464+42	TO	572+54	5406	5406
					572+54	TO	575+25	203	203
					575+25	TO	670+25	4750	4750
					670+25	TO	672+00	131	131
					672+00	TO	700+11.95	1406	1406
					749+00.08	TO	948+94.57	9997	9997
					1002+29.70	TO	1080+00	3885	3885
WB 70					EB 70				
1926+30	TO	2330+00	10093	10093	1926+30	TO	2330+00	10092	10092
SUBTOTAL:			54693	54693	SUBTOTAL:			54707	54707
TOTAL:			109400	109400	TOTAL:				

PREFORMED PLASTIC PAVEMENT MARKING T-B LINE 6 INCH									
STA	TO	STA	PAVEMENT MARKING GROOVING	WHITE EDGE LINE	STA	TO	STA	PAVEMENT MARKING GROOVING	WHITE EDGE LINE
			(FOOT)	(FOOT)				(FOOT)	(FOOT)
NB 255					SB 255				
690+58	TO	599+00	9158	9158	690+58	TO	597+36.07	9322	9322
3+50	TO	38+31	3481	3481	139+25.9	TO	95+64.7	4361	4361
539+85	TO	447+50	9235	9235	545+68.23	TO	436+75	10894	10894
442+50	TO	433+25	925	925	434+25	TO	418+00	1625	1625
431+25	TO	392+00	3925	3925	414+00	TO	363+50	5050	5050
377+50	TO	355+00	2250	2250	360+00	TO	331+49	2851	2851
352+00	TO	331+49	2051	2051	464+42	TO	465+00	58	58
464+42	TO	571+50	10708	10708	469+00	TO	576+00	10700	10700
580+00	TO	585+25	525	525	578+00	TO	587+50	950	950
587+50	TO	667+25	7975	7975	592+50	TO	672+00	7950	7950
671+00	TO	689+75	1875	1875	676+50	TO	697+00	2050	2050
694+00	TO	700+11.95	612	612	749+88	TO	804+00	5412	5412
749+00	TO	800+82	5182	5182	806+00	TO	814+00	800	800
805+75	TO	816+00	1025	1025	822+50	TO	834+00	1150	1150
824+25	TO	833+00	875	875	838+50	TO	921+50	8300	8300
833+75	TO	889+70	5595	5595	924+00	TO	932+00	800	800
889+83	TO	919+00	2917	2917	936+00	TO	948+94.57	1295	1295
923+25	TO	933+75	1050	1050	1002+29.70	TO	1014+25	1196	1196
936+75	TO	948+94.57	1220	1220	1027+00	TO	1077+00	5000	5000
1002+30	TO	1035+75	3345	3345	1031+25	TO	1042+10	1085	1085
1027+50	TO	1079+50	5200	5200	1055+66	TO	1063+25	759	759
1040+75	TO	1047+75	700	700	1069+80	TO	1080+00	1020	1020
1057+25	TO	1063+50	625	625					
1068+00	TO	1080+00	1200	1200					
WB 70					EB 70				
1926+30	TO	2101+50	17520	17520	1926+30	TO	2103+23	17693	17693
2105+00	TO	2125+02	2002	2002	2103+23	TO	2124+50	2127	2127
2125+02	TO	2330+00	20498	20498	2128+25	TO	2330+00	20175	20175
SUBTOTAL:			121674	121674	SUBTOTAL:			122623	122623
TOTAL:			244297	244297	TOTAL:				

PREFORMED PLASTIC PAVEMENT MARKING T-B LINE 6 INCH									
STA	TO	STA	PAVEMENT MARKING GROOVING	YELLOW EDGE LINE	STA	TO	STA	PAVEMENT MARKING GROOVING	YELLOW EDGE LINE
			(FOOT)	(FOOT)				(FOOT)	(FOOT)
NB 255					SB 255				
690+58	TO	597+36.07	9322	9322	690+58	TO	597+36.07	9322	9322
91+00	TO	100+00	900	900	139+25.9	TO	95+64.7	4362	4362
0+00	TO	41+15	4115	4115	545+68.23	TO	331+49	21419	21419
545+68	TO	331+49	21419	21419	464+42	TO	700+11.95	23570	23570
464+42	TO	700+11.95	23570	23570	749+00.08	TO	889+70.10	14070	14070
749+00.08	TO	889+70.10	14070	14070	889+83.19	TO	948+94.57	5911	5911
889+83.19	TO	948+94.57	5911	5911	1002+29.70	TO	1080+00	7770	7770
1002+29.70	TO	1080+00	7770	7770	1027+72	TO	1077+00	4928	4928
1027+50	TO	1074+50	4700	4700					
WB 70					EB 70				
1926+30	TO	2330+00	40370	40370	1926+30	TO	2330+00	40370	40370
SUBTOTAL:			132147	132147	SUBTOTAL:			131722	131722
TOTAL:			263869	263869	TOTAL:				

PREFORMED PLASTIC PAVEMENT MARKING T-B LINE 6 INCH									
STA	TO	STA	PAVEMENT MARKING GROOVING	WHITE ABBREVIATED SKIP DASH	STA	TO	STA	PAVEMENT MARKING GROOVING	WHITE ABBREVIATED SKIP DASH
			(FOOT)	(FOOT)				(FOOT)	(FOOT)
NB 255					SB 255				
418+90	TO	386+10	819	819	1080+00	TO	115+00	875	875
SUBTOTAL:			819	819	SUBTOTAL:			875	875
TOTAL:			1694	1694	TOTAL:				

POLYUREA PAVEMENT MARKING TYPE II - LINE 6 INCH						
STA	TO	STA	PAVEMENT MARKING GROOVING	WHITE EDGE LINE	YELLOW EDGE LINE	WHITE SKIP DASH
			(FOOT)	(FOOT)	(FOOT)	(FOOT)
NB						
1080+00	TO	1120+00	10000	4000	4000	2000
SB						
1080+00	TO	1120+00	10000	4000	4000	2000
SUBTOTAL:			20000	8000	8000	4000
TOTAL:			20000		20000	

FILE NAME =
 C:\pwwork\PROJECT\ALFORDB\d0130472\d87604-01-00-1-1.dgn
 PLOT SCALE = 50.0000' / IN.
 PLOT DATE = 3/28/2009

USER NAME = alfordb
 DESIGNED -
 DRAWN -
 CHECKED -
 DATE

DESIGNED -
 REVISIONS
 REVISIONS
 REVISIONS
 REVISIONS
 REVISIONS

REVISIONS
 REVISIONS
 REVISIONS
 REVISIONS
 REVISIONS

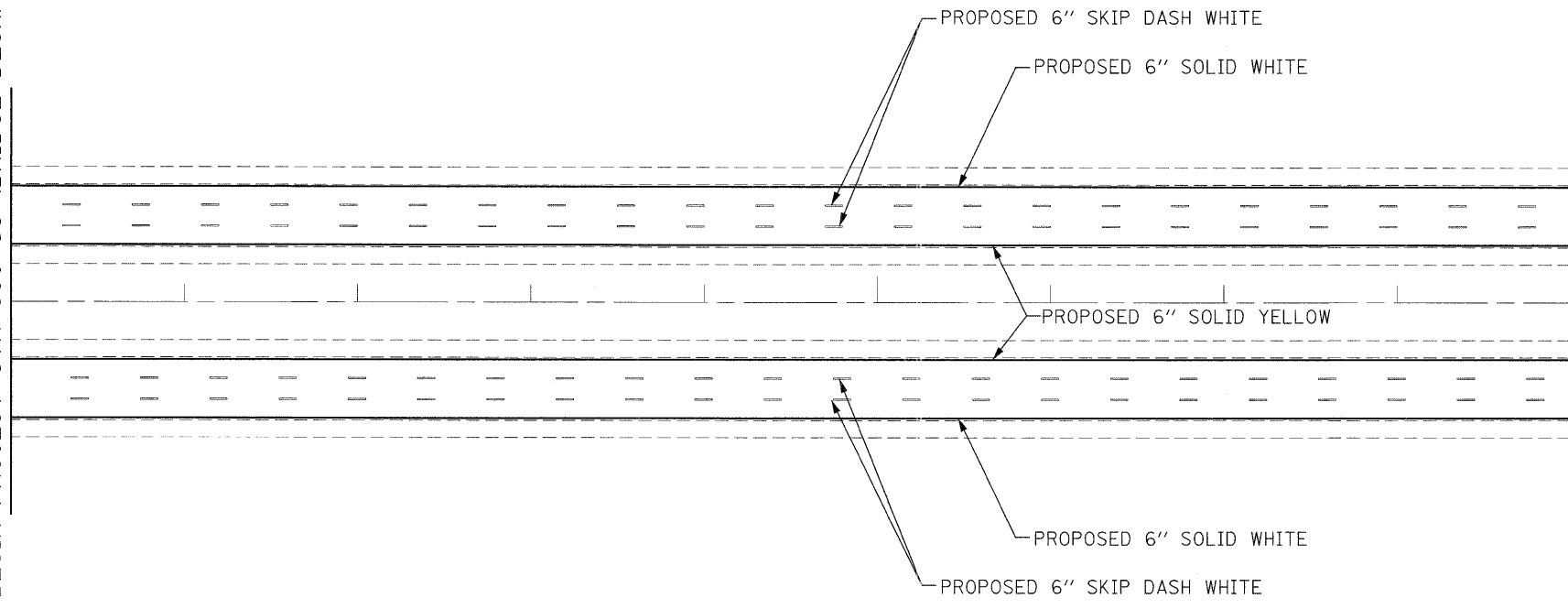
**STATE OF ILLINOIS
 DEPARTMENT OF TRANSPORTATION**

QUANTITY SCHEDULES

SCALE: SHEET NO. 1 OF 1 SHEETS STA. TO STA.

F.A.I. RTE.	SECTION	COUNTY	TOTAL SHEETS	SHEET NO.
VAR.	Dist. 8 Striping 2009-1	*	25	4
CONTRACT NO. 76D04				
FED. ROAD DIST. NO. ILLINOIS FED. AID PROJECT				

MATCHLINE STA 936+00
 MATCHLINE STA 844+69
 MATCHLINE STA 751+82
 MATCHLINE STA 677+00
 MATCHLINE STA 595+06
 MATCHLINE STA 472+00
 MATCHLINE STA 511+00
 MATCHLINE STA 3+50 EB / STA 128+00 WB
 BEGIN PROJECT STA 690+58 (BRIDGE DECK)

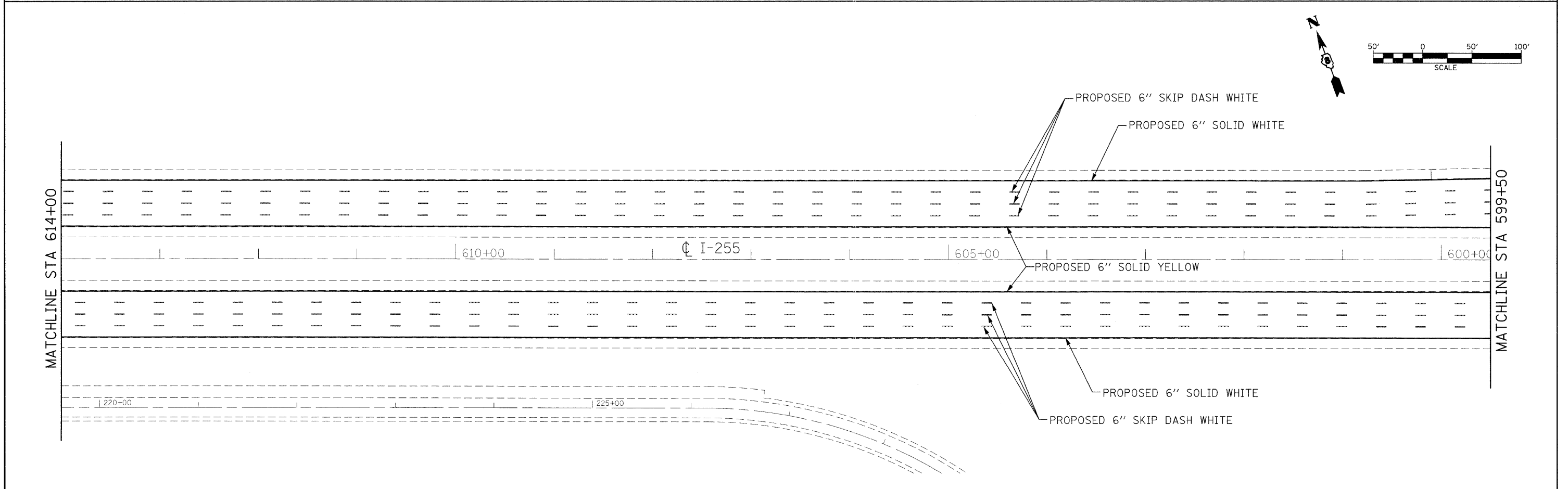
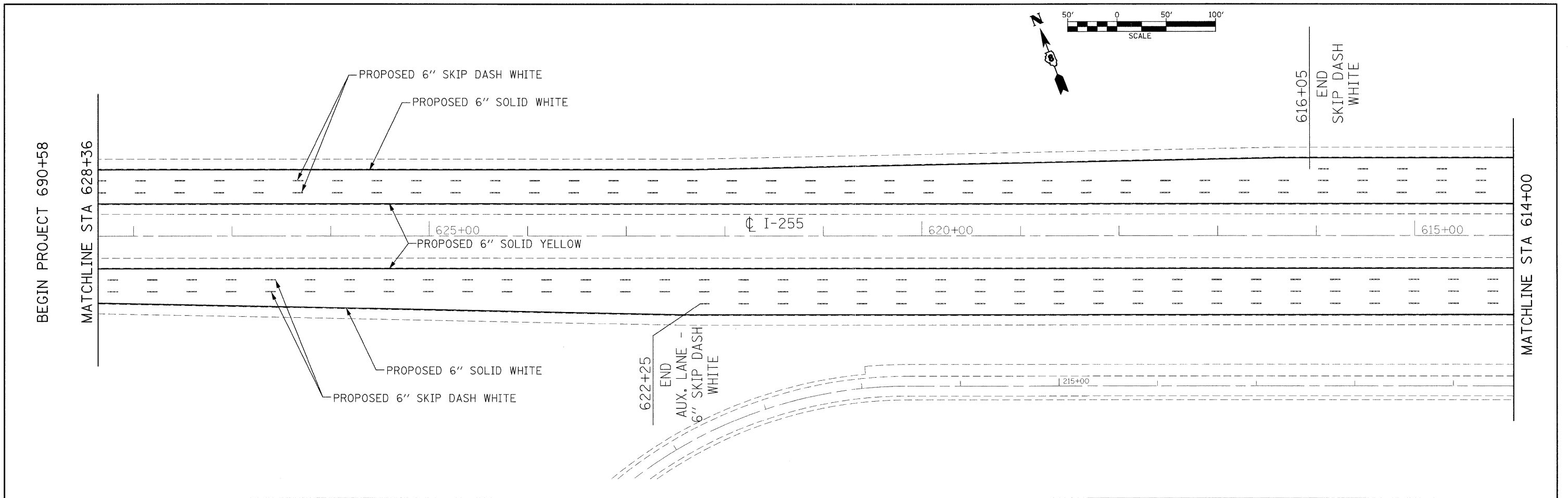


MATCHLINE STA 628+36
 MATCHLINE STA 36+00 EB / 101+00 WB
 MATCHLINE STA 450+02
 MATCHLINE STA 571+59
 MATCHLINE STA 663+59
 MATCHLINE STA 689+50
 MATCHLINE STA 794+51
 MATCHLINE STA 912+00
 MATCHLINE STA 932+00

TYPICAL PAVEMENT MARKING PLAN
I-255

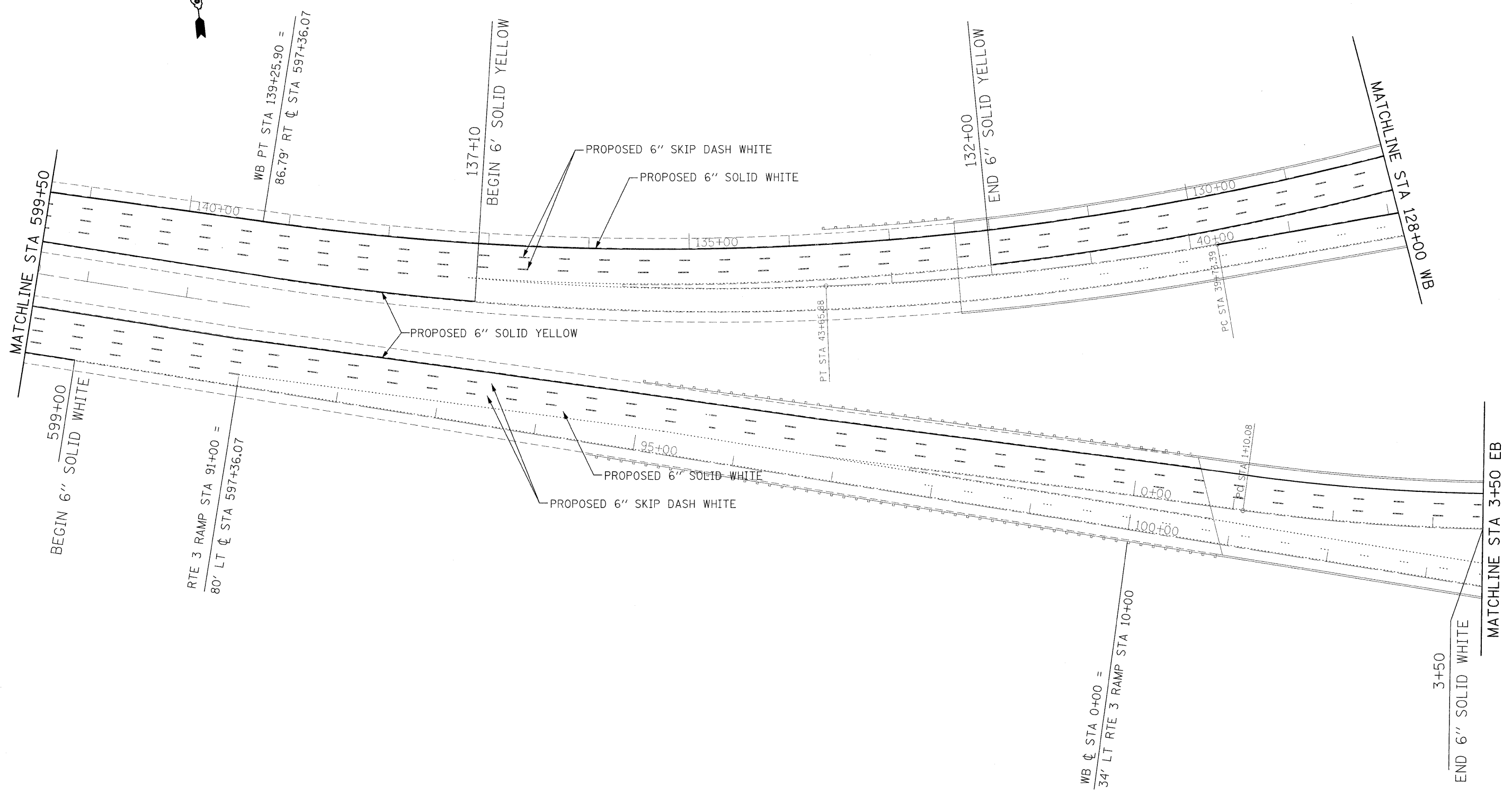
FILE NAME =	USER NAME = aifordb	DESIGNED -	REVISED -	STATE OF ILLINOIS DEPARTMENT OF TRANSPORTATION	I-255 PLAN SHEET			F.A.I. RTE.	SECTION	COUNTY	TOTAL SHEETS	SHEET NO.
c:\pw_work\PW\DOT\ALFORDB\0130472\087	04-sht-plan.dgn	DRAWN -	REVISED -		SCALE:	SHEET NO. 1 OF 19 SHEETS	STA.	TO STA.	VAR. Dist. 8 Striping 2009-1	.	25	5
	PLOT SCALE = 50,000' / IN.	CHECKED -	REVISED -		CONTRACT NO. 76D04							
	PLOT DATE = 3/20/2009	DATE -	REVISED -		ILLINOIS FED. AID PROJECT							

*BOND, MONROE & ST. CLAIR COUNTIES




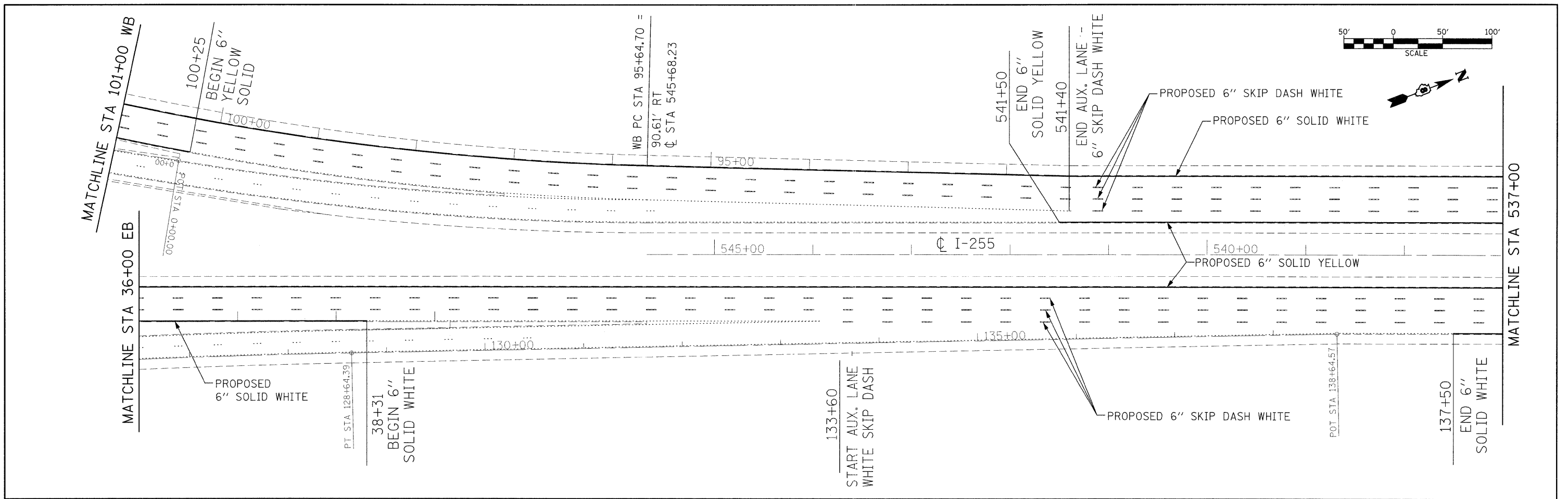
FILE NAME =	USER NAME = alfordb	DESIGNED -	REVISED -	STATE OF ILLINOIS DEPARTMENT OF TRANSPORTATION	I-255 PLAN SHEET		F.A.I. RTE.	SECTION	COUNTY	TOTAL SHEETS	SHEET NO.	
c:\pw_work\PW\DOT\VALFORDB\d0130472\d876\d04-sht-plan.dgn		DRAWN -	REVISED -		SCALE:	SHEET NO. 2 OF 19 SHEETS	STA.	TO STA.	VAR.	Dist. 8 Striping 2009-1	25	6
		CHECKED -	REVISED -					CONTRACT NO. 76D04				
		DATE -	REVISED -					ILLINOIS FED. AID PROJECT				

* BOND, MONROE & ST. CLAIR COUNTIES



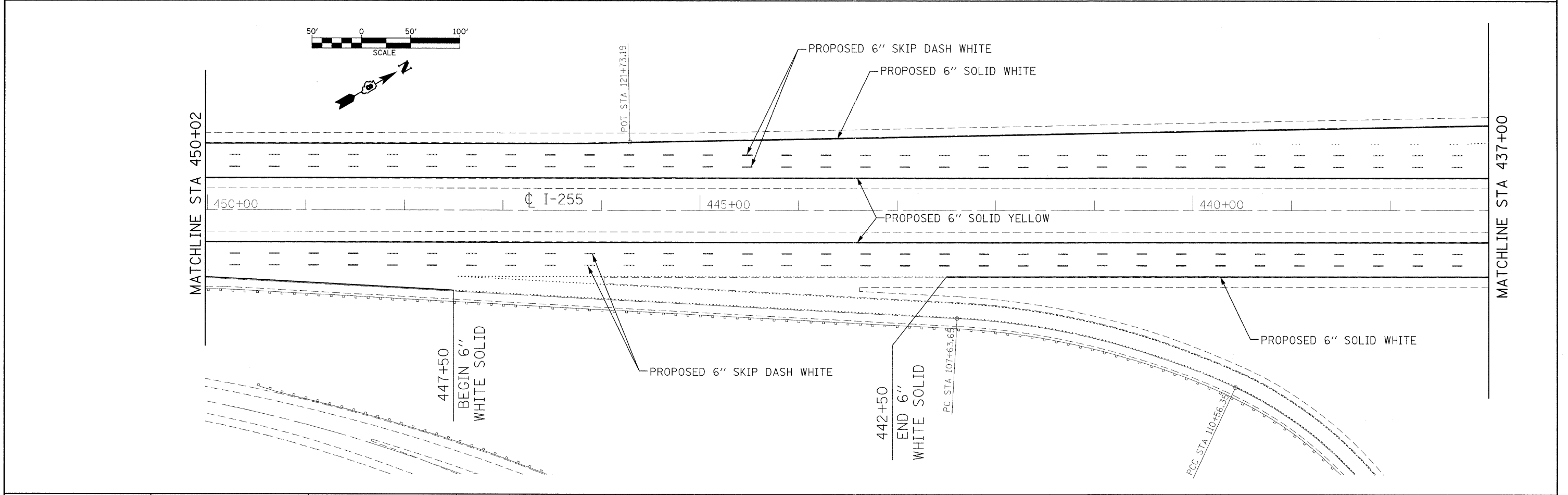
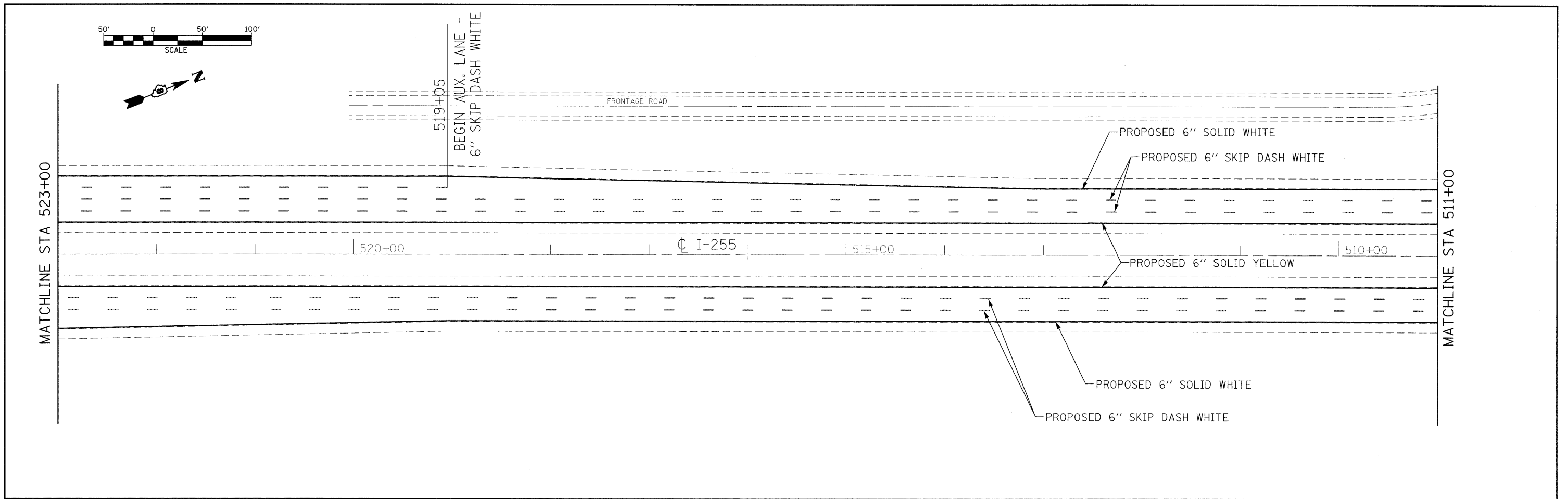
FILE NAME =	USER NAME = alfordb	DESIGNED -	REVISED -	STATE OF ILLINOIS DEPARTMENT OF TRANSPORTATION	I-255 PLAN SHEET	F.A.I. RTE.	SECTION	COUNTY	TOTAL SHEETS	SHEET NO.	
et\pw_work\VPWIDOT\ALFORD\0130472\d874	04-shit-plan.dgn	DRAWN -	REVISED -			VAR.	Dist. 8 Striping 2009-1	*	25	7	
	PLOT SCALE = 50,0000' / IN.	CHECKED -	REVISED -			CONTRACT NO. 76D04					
	PLOT DATE = 3/20/2009	DATE -	REVISED -			SCALE:	SHEET NO. 3 OF 19 SHEETS	STA.	TO STA.	FED. ROAD DIST. NO.	ILLINOIS FED. AID PROJECT

* BOND, MONROE & ST. CLAIR COUNTIES



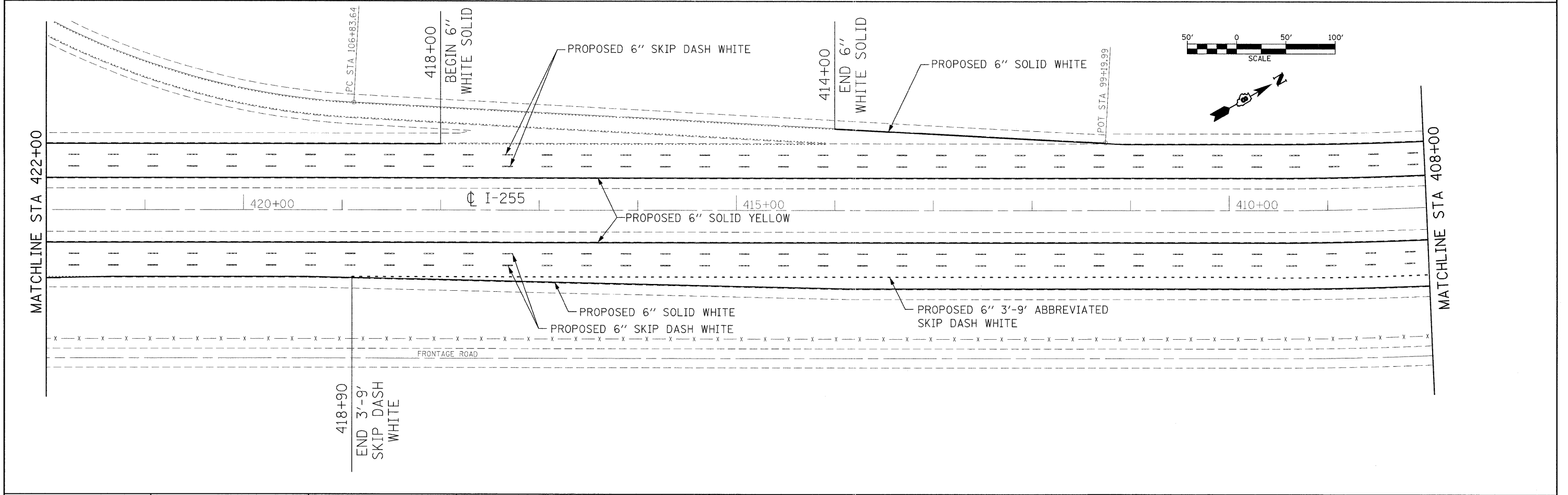
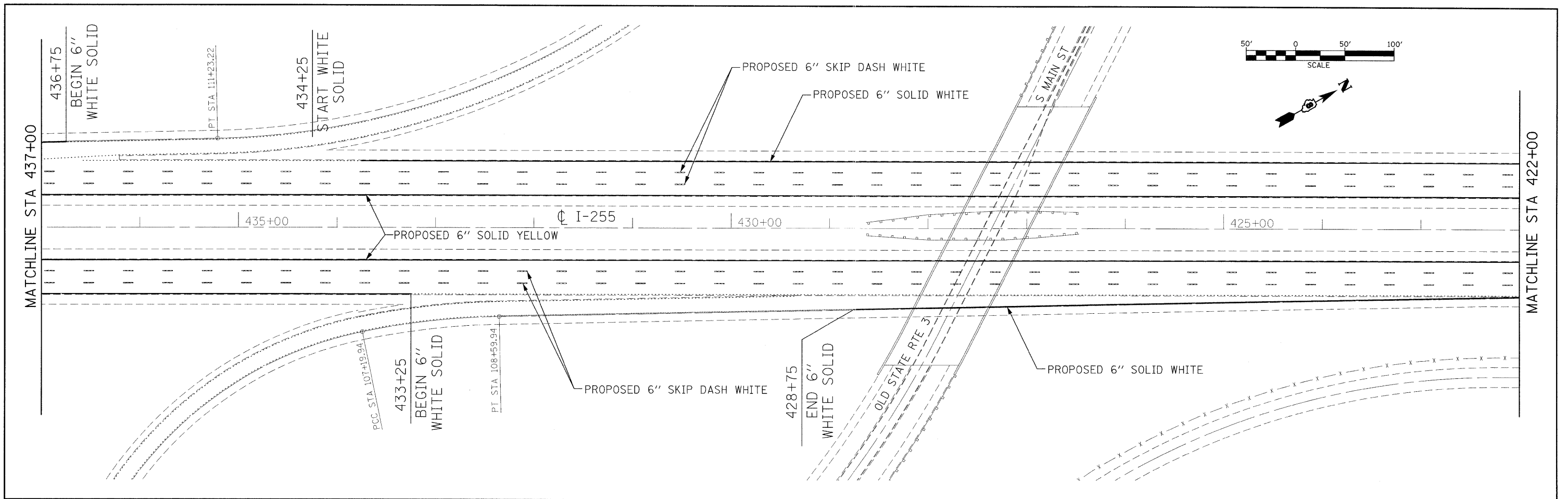
FILE NAME =	USER NAME = alfordb	DESIGNED -	REVISED -	STATE OF ILLINOIS DEPARTMENT OF TRANSPORTATION	I-255 PLAN SHEET		F.A.I. RTE.	SECTION	COUNTY	TOTAL SHEETS	SHEET NO.	
c:\pw_work\PWIDOT\ALFORDB\0130472\0876304-sht-plan.dgn	PLOT SCALE = 50,0000 ' / IN.	DRAWN -	REVISED -		SCALE:	SHEET NO. 4 OF 19 SHEETS	STA.	TO STA.	VAR. Dist. 8 Striping 2009-1	•	25	8
	PLOT DATE = 3/20/2009	CHECKED -	REVISED -					CONTRACT NO. 76D04				
		DATE -	REVISED -					ILLINOIS FED. AID PROJECT				

* BOND, MONROE & ST. CLAIR COUNTIES



FILE NAME =	USER NAME = alfordb	DESIGNED -	REVISED -	STATE OF ILLINOIS DEPARTMENT OF TRANSPORTATION	I-255 PLAN SHEET		F.A.I. RTE.	SECTION	COUNTY	TOTAL SHEETS	SHEET NO.	
es:\pki_work\PWIDOT\ALFORDB\d0130472\d076\d04-sht-plan.dgn		DRAWN -	REVISED -		SCALE:	SHEET NO. 5 OF 19 SHEETS	STA.	TO STA.	Dist. 8 Striping 2009-1	*	25	9
		CHECKED -	REVISED -								CONTRACT NO. 76D04	
		DATE = 3/28/2009	REVISED -						FED. ROAD DIST. NO.	ILLINOIS FED. AID PROJECT		

* BOND, MONROE & ST. CLAIR COUNTIES



FILE NAME =
 c:\pwwork\pwwid\ALFORD\0130472\876\04-shr-plan.dgn

USER NAME = alfordb
 DESIGNED -
 DRAWN -
 CHECKED -
 DATE -

DESIGNED -
 DRAWN -
 CHECKED -
 DATE -

REVISED -
 REVISED -
 REVISED -
 REVISED -

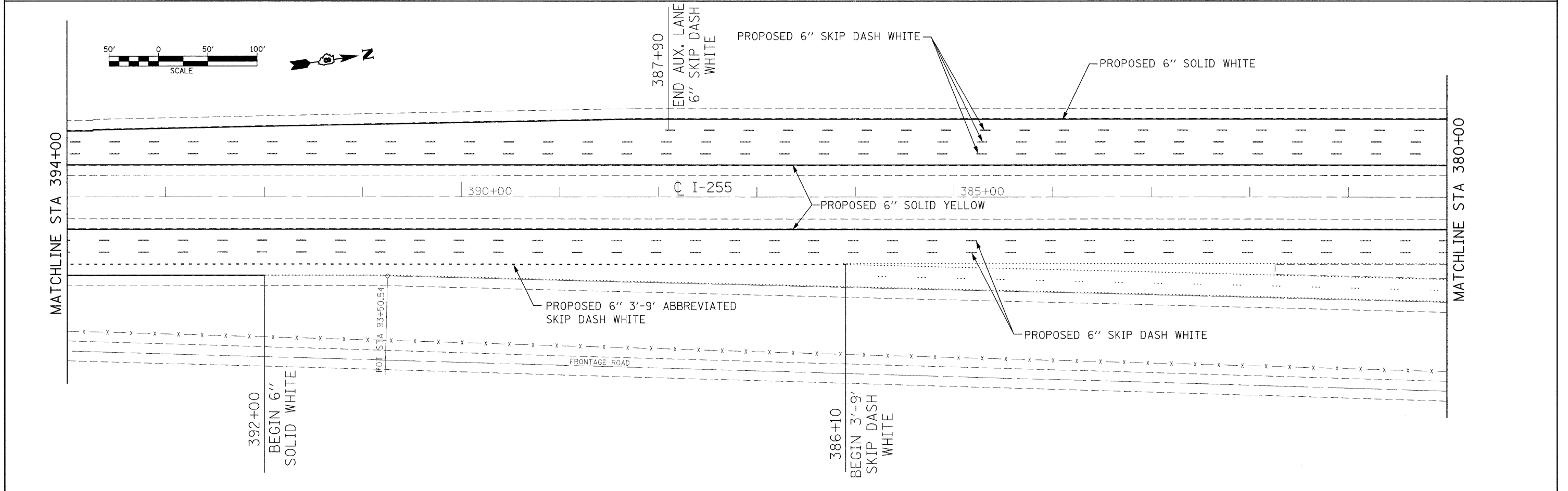
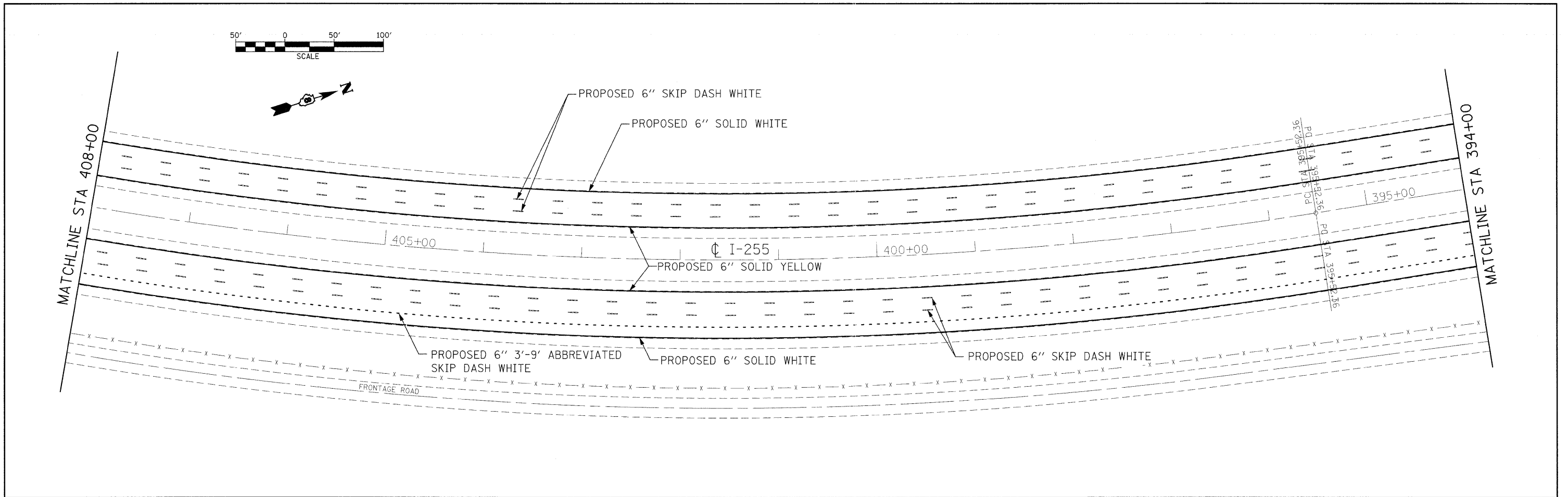
**STATE OF ILLINOIS
 DEPARTMENT OF TRANSPORTATION**

I-255 PLAN SHEET

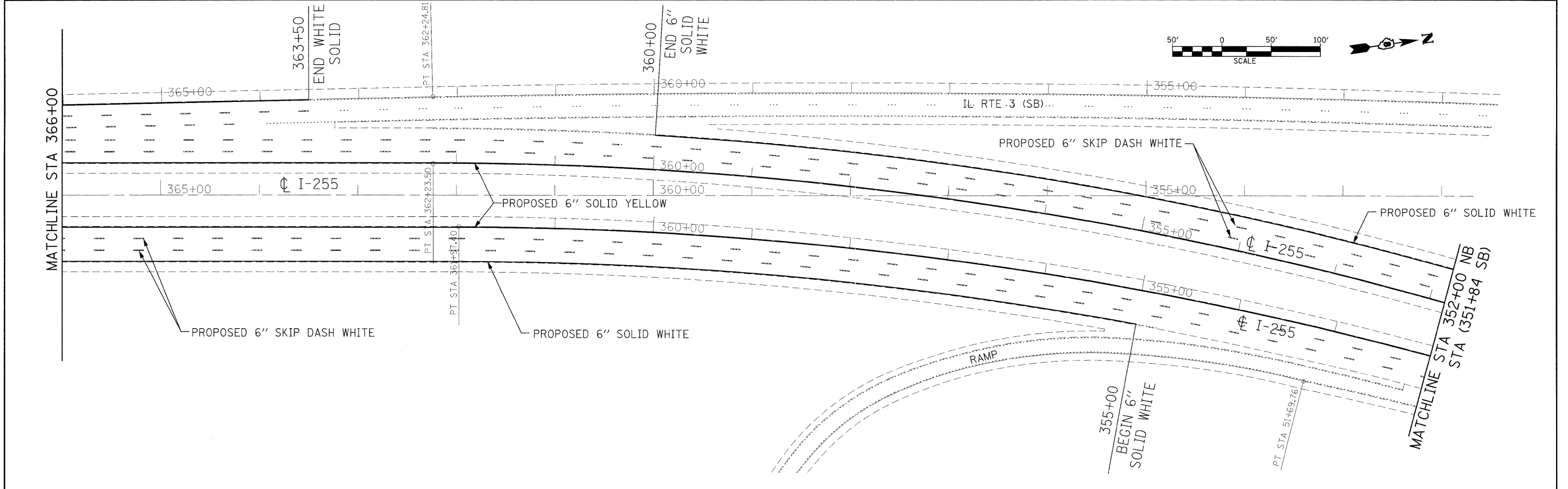
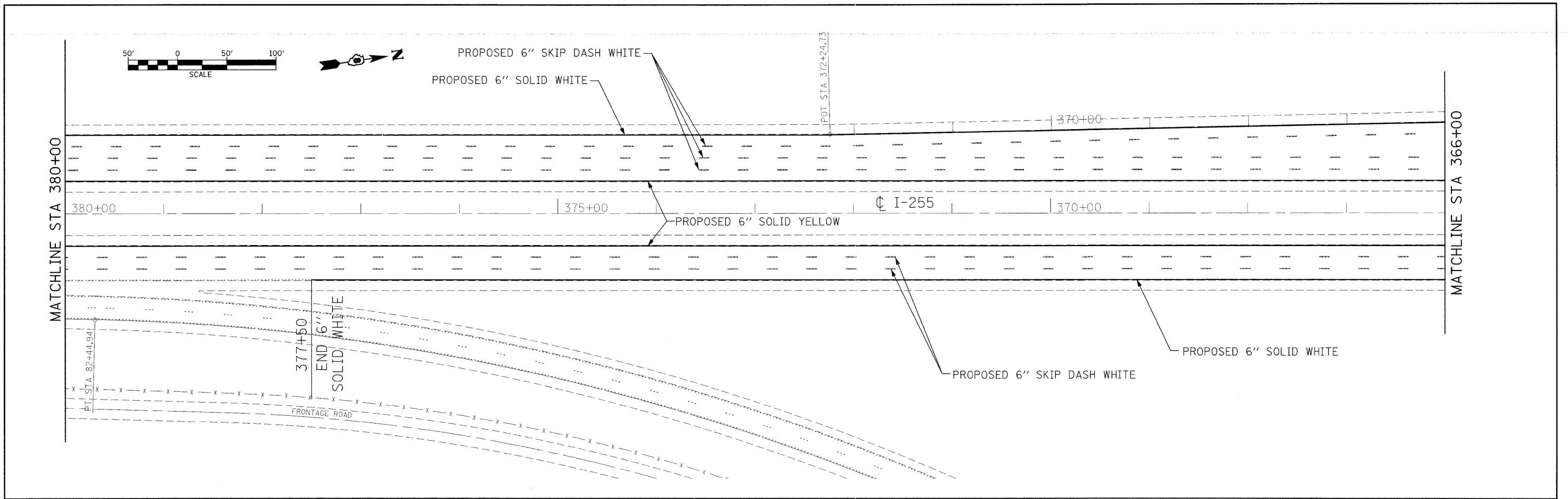
SCALE: SHEET NO. 6 OF 19 SHEETS STA. TO STA.

F.A.I. RTE.	SECTION	COUNTY	TOTAL SHEETS	SHEET NO.
VAR.	Dist. 8 Striping 2009-1	*	25	10
CONTRACT NO. 76D04				
FED. ROAD DIST. NO. ILLINOIS FED. AID PROJECT				

*BOND, MONROE & ST. CLAIR COUNTIES

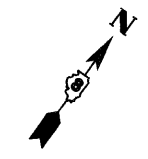
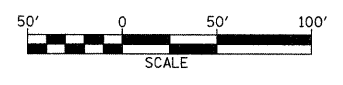
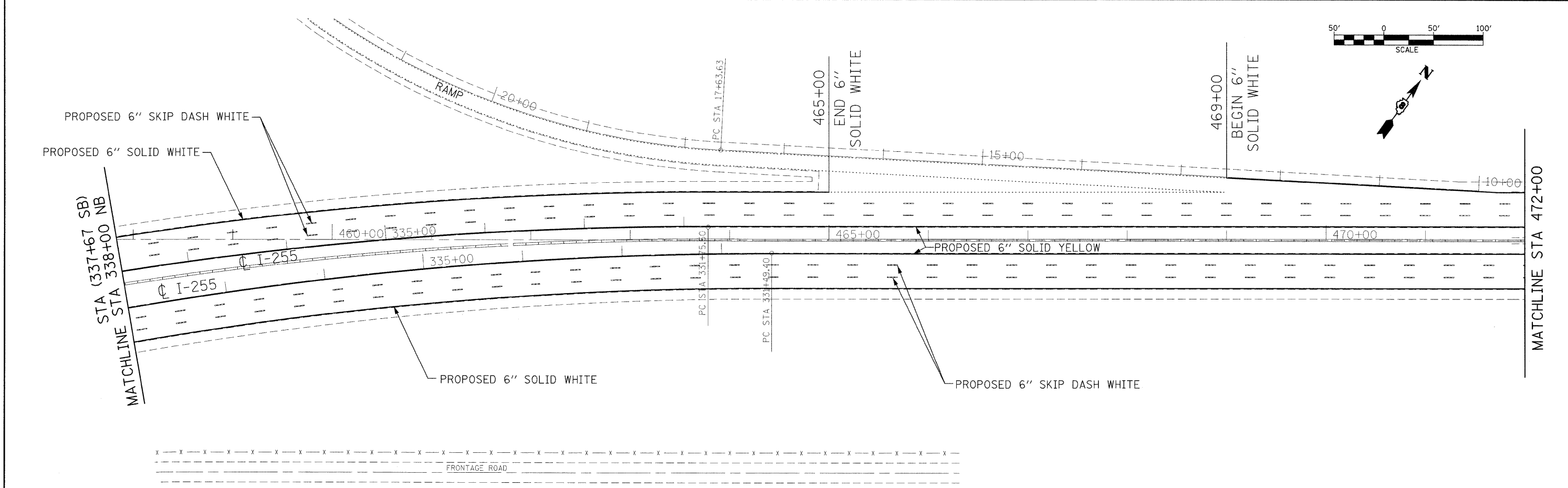

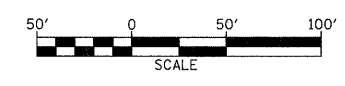
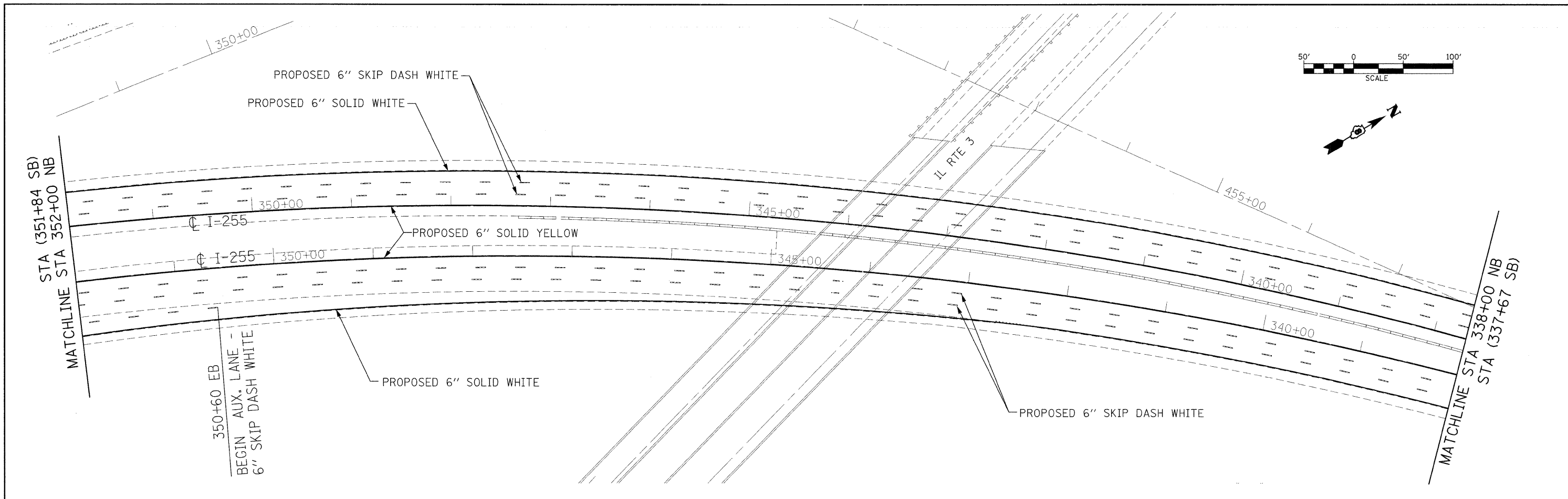


FILE NAME =	USER NAME = a1fordb	DESIGNED -	REVISED -	STATE OF ILLINOIS DEPARTMENT OF TRANSPORTATION	I-255 PLAN SHEET		F.A.I. RTE.	SECTION	COUNTY	TOTAL SHEETS	SHEET NO.	
et:\pwork\VP\DOT\ALFORD\B\0130472\4874	04-shit-plan.dgn	DRAWN -	REVISED -		SCALE:	SHEET NO. 7 OF 19 SHEETS	STA.	TO STA.	VAR. Dist. 8 Stripling 2009-1	*	25	11
	PLOT SCALE = 50.0000' / IN.	CHECKED -	REVISED -		CONTRACT NO. 76D04							
	PLOT DATE = 3/20/2009	DATE -	REVISED -		FED. ROAD DIST. NO. ILLINOIS FED. AID PROJECT							



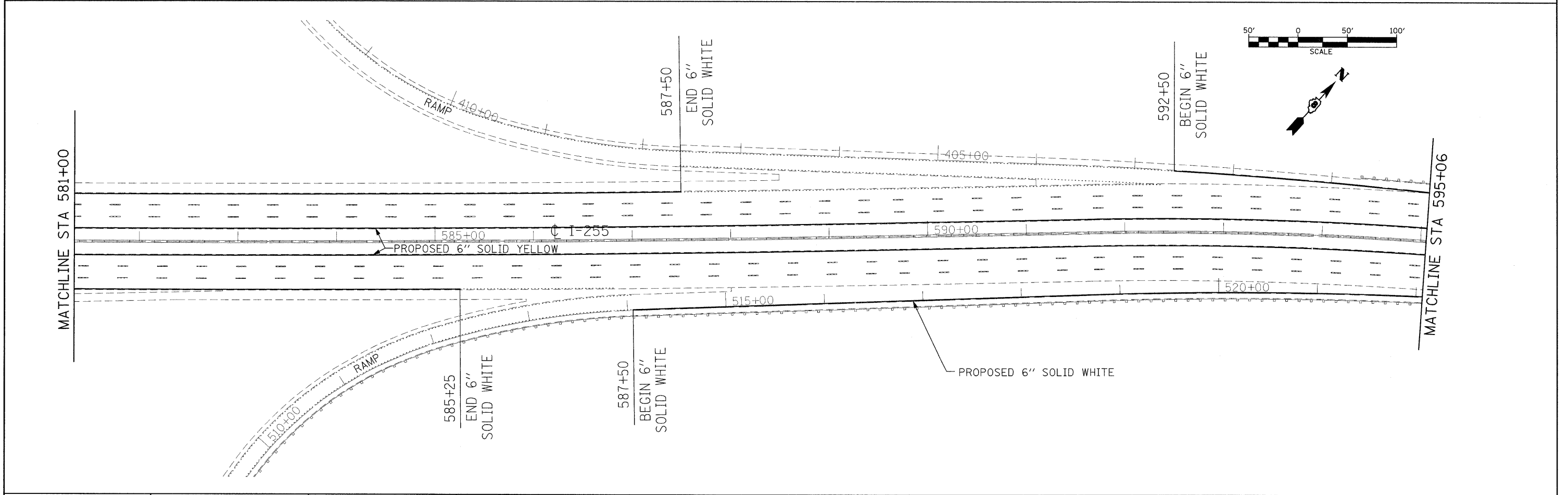
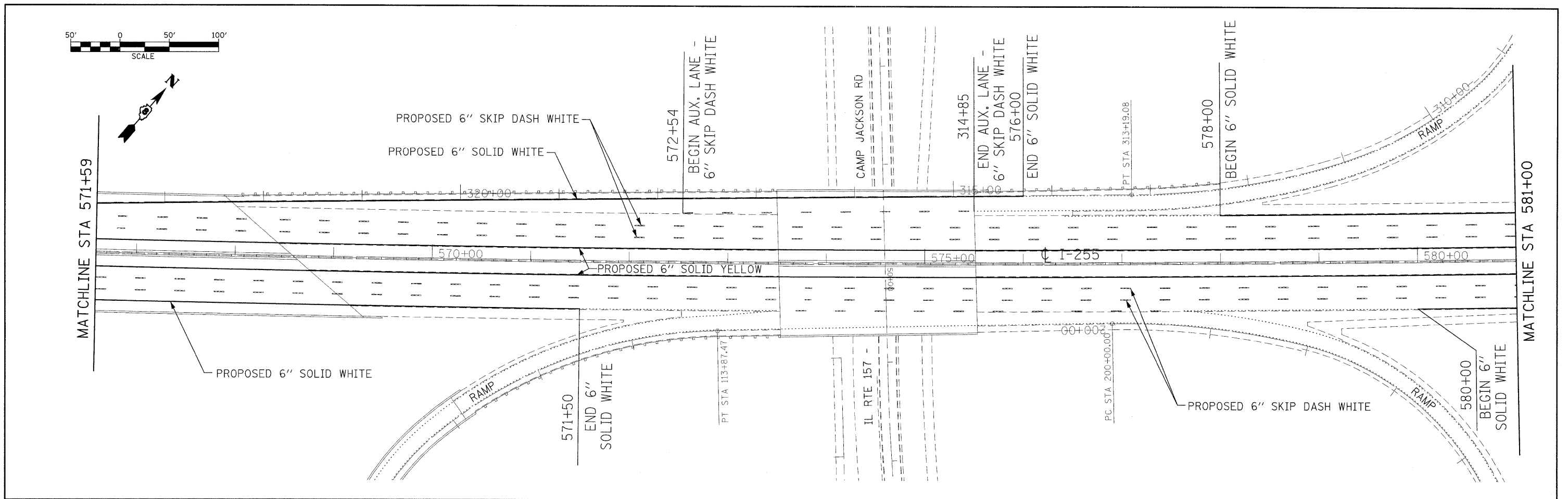
FILE NAME =	USER NAME = aifordb	DESIGNED -	REVISED -	STATE OF ILLINOIS DEPARTMENT OF TRANSPORTATION	I-255 PLAN SHEET	F.A.I. RTE.	SECTION	COUNTY	TOTAL SHEETS	SHEET NO.	
es\pwork\PIWDOT\ALFORDB\030472\876d04-sht-plandgn	PLOT SCALE = 50.0000' / IN.	DRAWN -	REVISED -			VAR.	Dist. 8 Stripling 2009-1	*	25	12	
PLOT DATE = 3/20/2009	DATE -	CHECKED -	REVISED -			CONTRACT NO. 76D04					
		DATE -	REVISED -			FED. ROAD DIST. NO. ILLINOIS FED. AID PROJECT					
					SCALE:	SHEET NO. 8 OF 19 SHEETS		STA.	TO STA.		

* BOND, MONROE & ST. CLAIR COUNTIES



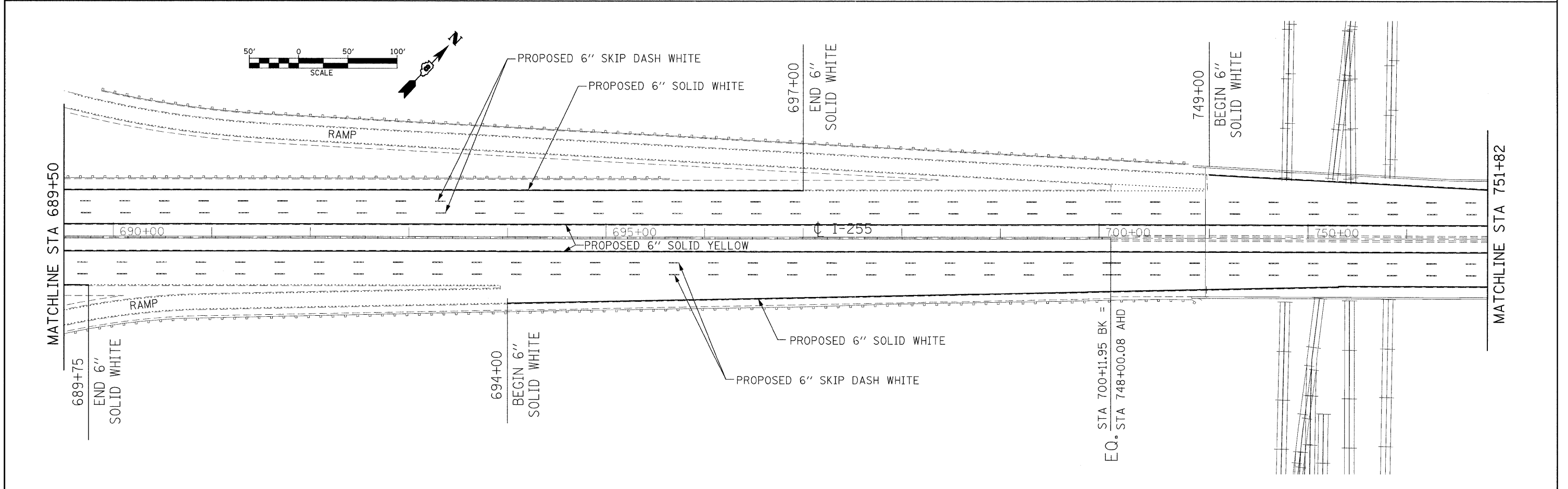
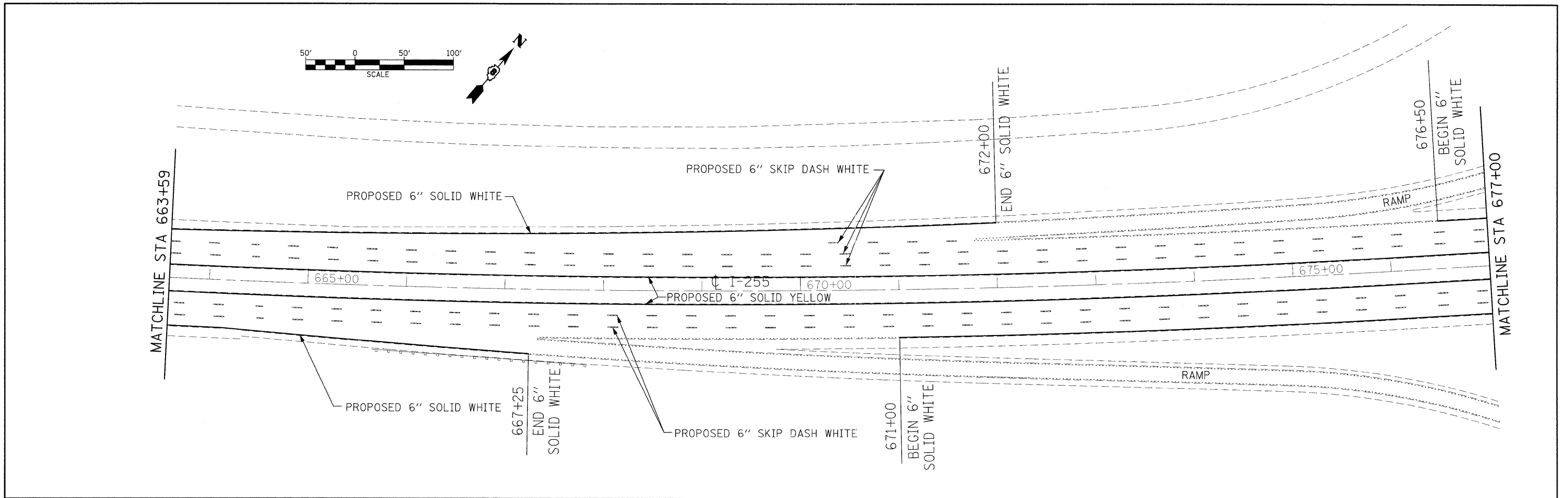
FILE NAME =	USER NAME = alfordb	DESIGNED -	REVISED -	STATE OF ILLINOIS DEPARTMENT OF TRANSPORTATION	I-255 PLAN SHEET		F.A.I. RTE.	SECTION	COUNTY	TOTAL SHEETS	SHEET NO.	
c:\pwork\pwwdot\ALFORDB\0130472\0876	d04-sht-plan.dgn	DRAWN -	REVISED -		SCALE:	SHEET NO. 9 OF 19 SHEETS	STA.	TO STA.	VAR. Dist. 8 StrIpIng 2009-1	*	25	13
	PLOT SCALE = 50.0000' / IN.	CHECKED -	REVISED -		CONTRACT NO. 76D04							
	PLOT DATE = 3/20/2009	DATE -	REVISED -		FED. ROAD DIST. NO. ILLINOIS FED. AID PROJECT							

* BOND, MONROE & ST. CLAIR COUNTIES



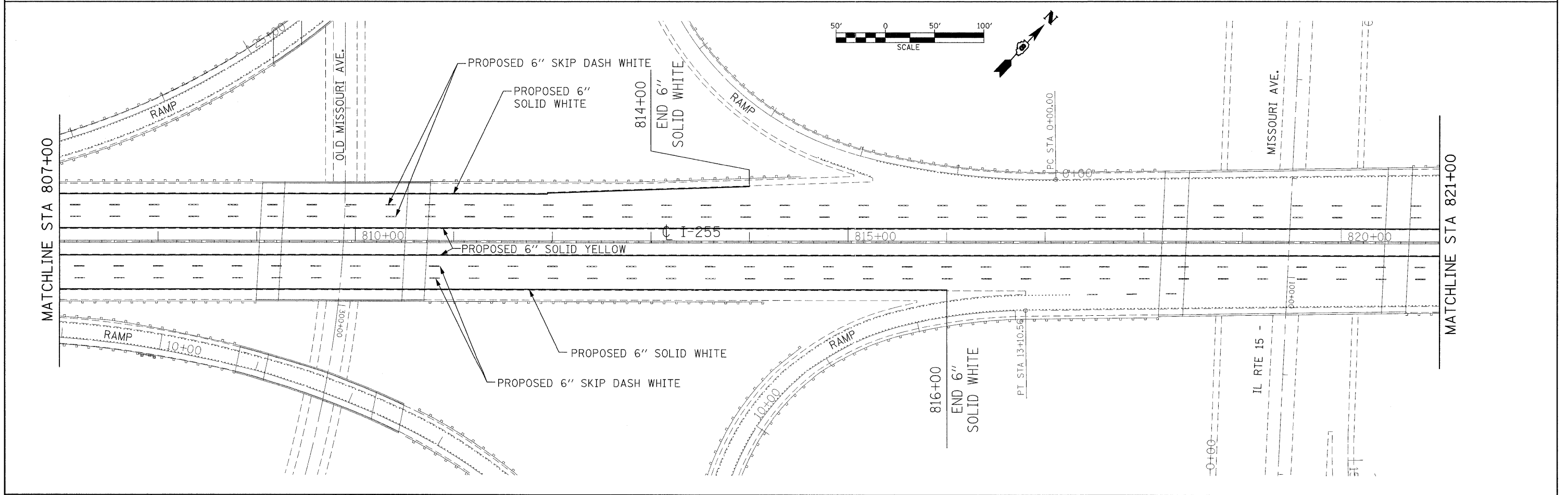
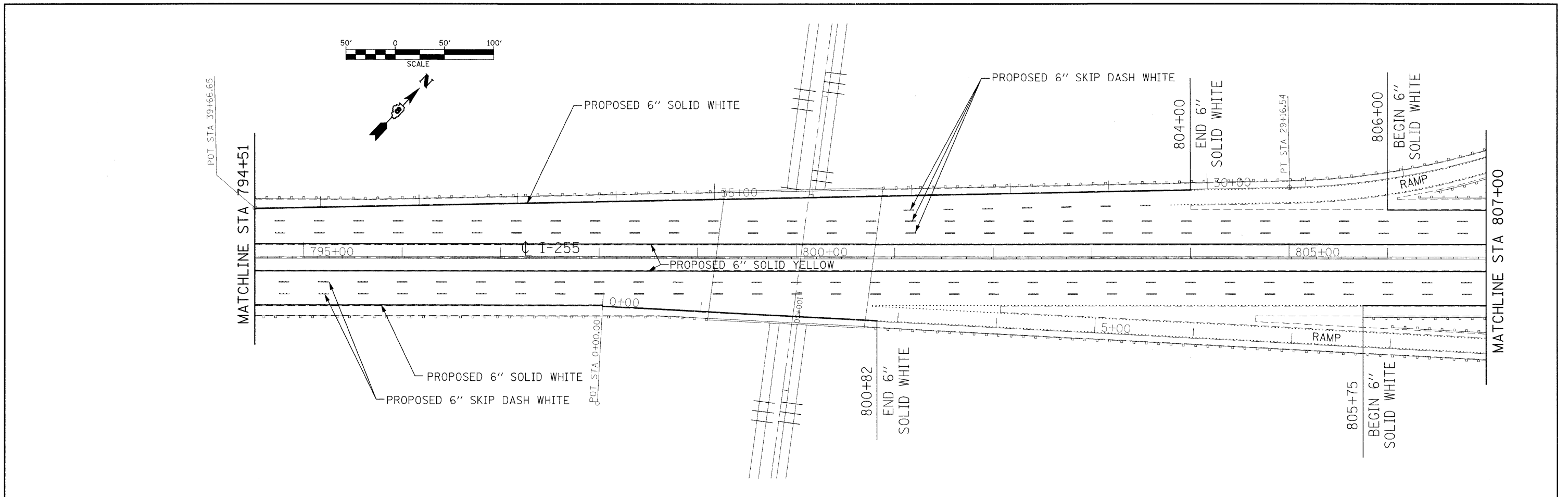
FILE NAME =	USER NAME = aifordb	DESIGNED -	REVISED -	STATE OF ILLINOIS DEPARTMENT OF TRANSPORTATION	I-255 PLAN SHEET		F.A.I. RTE.	SECTION	COUNTY	TOTAL SHEETS	SHEET NO.
cd:\pwork\pwork\ALFORD\ALFORD\472\876\24-shr-plan.dgn		DRAWN -	REVISED -		SCALE:	SHEET NO. 10 OF 19 SHEETS	STA.	Dist. 8 Striping 2009-1	*	25	14
		CHECKED -	REVISED -					CONTRACT NO. 76D04			
		DATE -	REVISED -					ILLINOIS FED. AID PROJECT			

* BOND, MONROE & ST. CLAIR COUNTIES



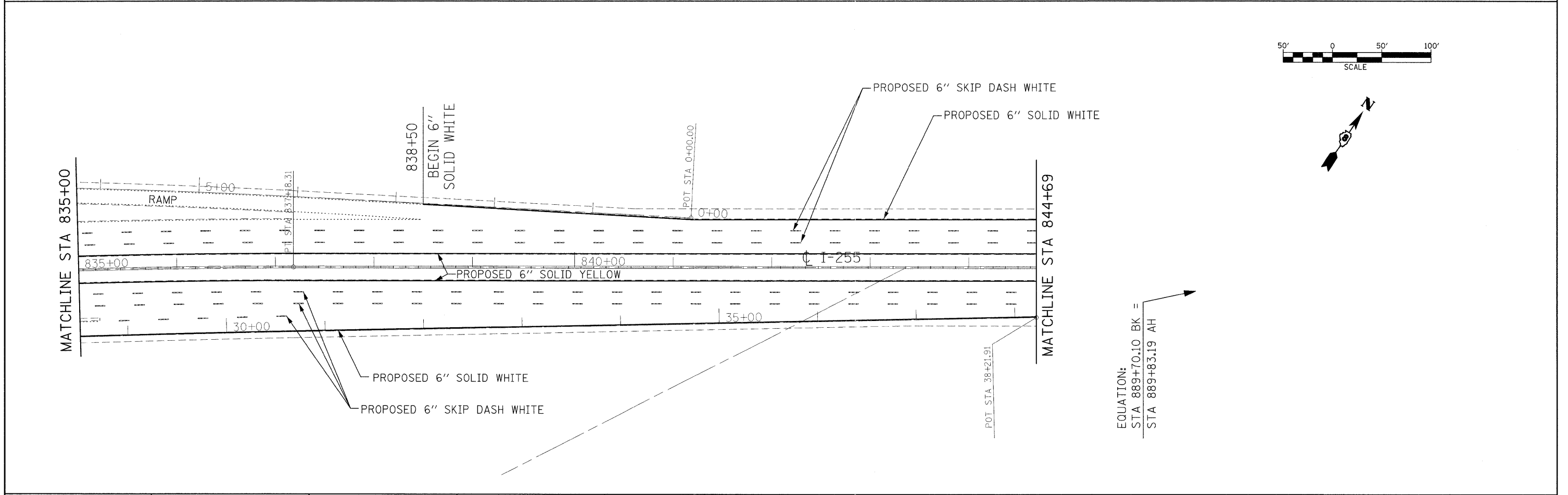
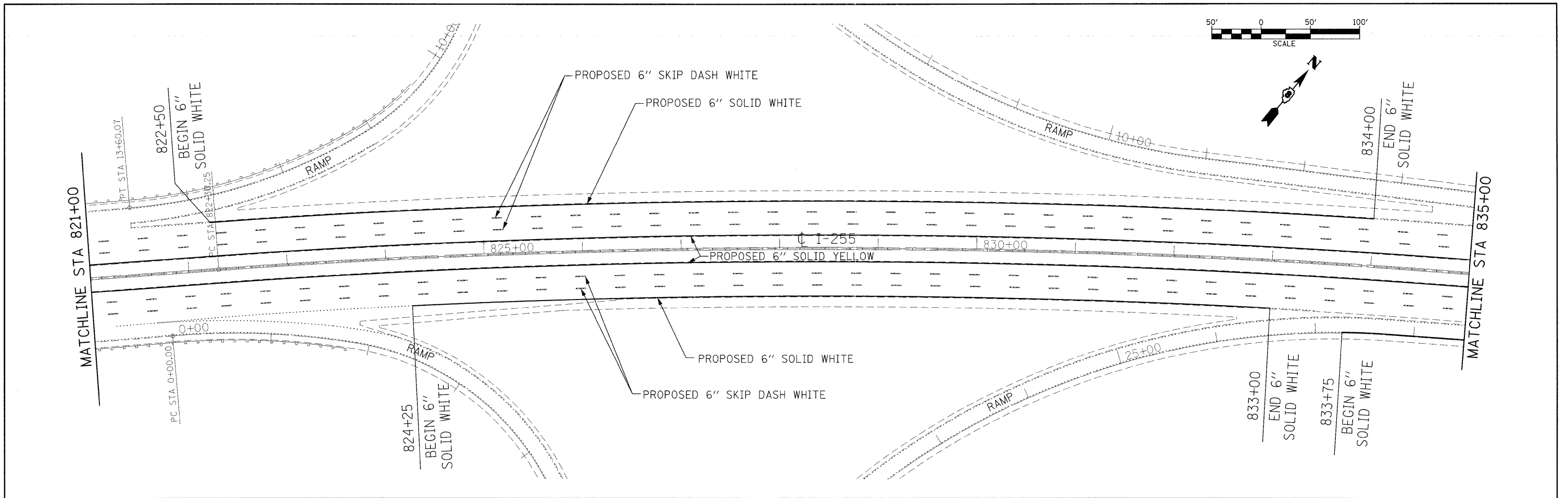
FILE NAME =	USER NAME = alfor-db	DESIGNED =	REVISED =	STATE OF ILLINOIS DEPARTMENT OF TRANSPORTATION	I-255 PLAN SHEET			F.A.I. RTE.	SECTION	COUNTY	TOTAL SHEETS	SHEET NO.
et\pwwork\PIWIDOT\ALFORDB\d0130472\d876\d04-shit-plan.dgn		DRAWN =	REVISED =		SCALE:	SHEET NO. 11 OF 19 SHEETS	STA.	TO STA.	VAR. Dist. 8 Stripling 2009-1		25	15
		CHECKED =	REVISED =					CONTRACT NO. 76D04				
		DATE = 3/20/2009	REVISED =					ILLINOIS FED. AID PROJECT				

* BOND, MONROE & ST. CLAIR COUNTIES



FILE NAME =	USER NAME = aifordb	DESIGNED -	REVISED -	STATE OF ILLINOIS DEPARTMENT OF TRANSPORTATION	I-255 PLAN SHEET		F.A.I. RTE.	SECTION	COUNTY	TOTAL SHEETS	SHEET NO.		
es:\pw\work\PW\IDOT\VALFORDB\0130472\d876\04-shr-plan.dgn		DRAWN -	REVISED -		SCALE:	SHEET NO. 12 OF 19 SHEETS	STA.	TO STA.	VAR.	Dist. 8 Striping 2009-1	*	25	16
		PLOT SCALE = 50.0000' / IN.	REVISED -		CONTRACT NO. 76D04								
		PLOT DATE = 3/28/2009	REVISED -		ILLINOIS FED. AID PROJECT								

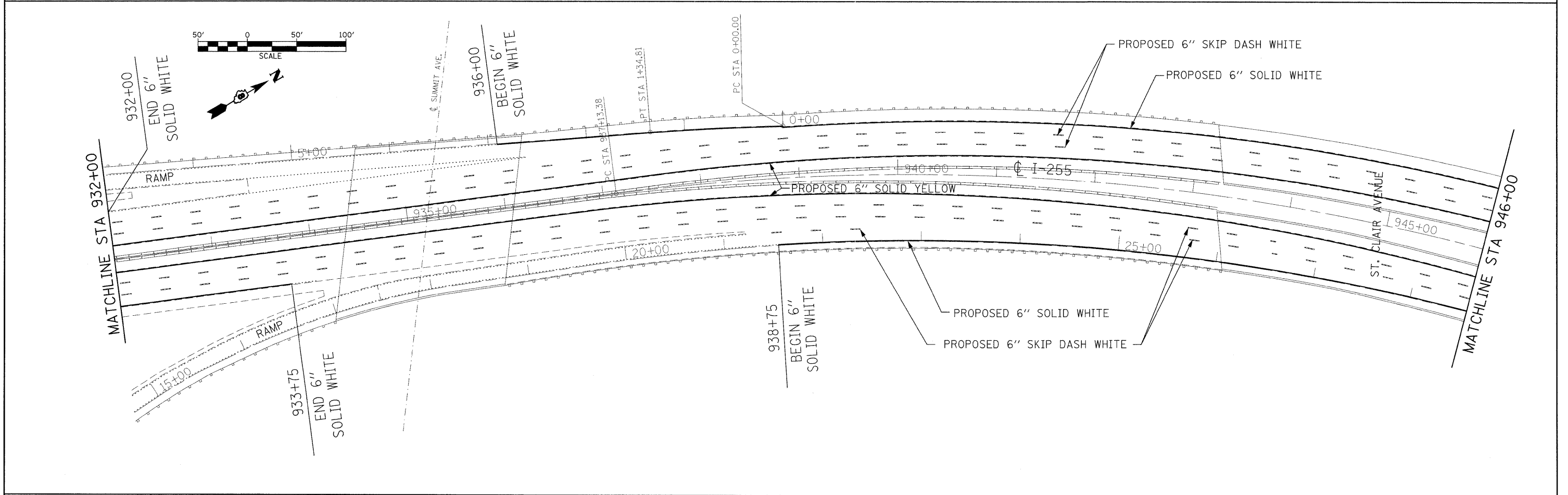
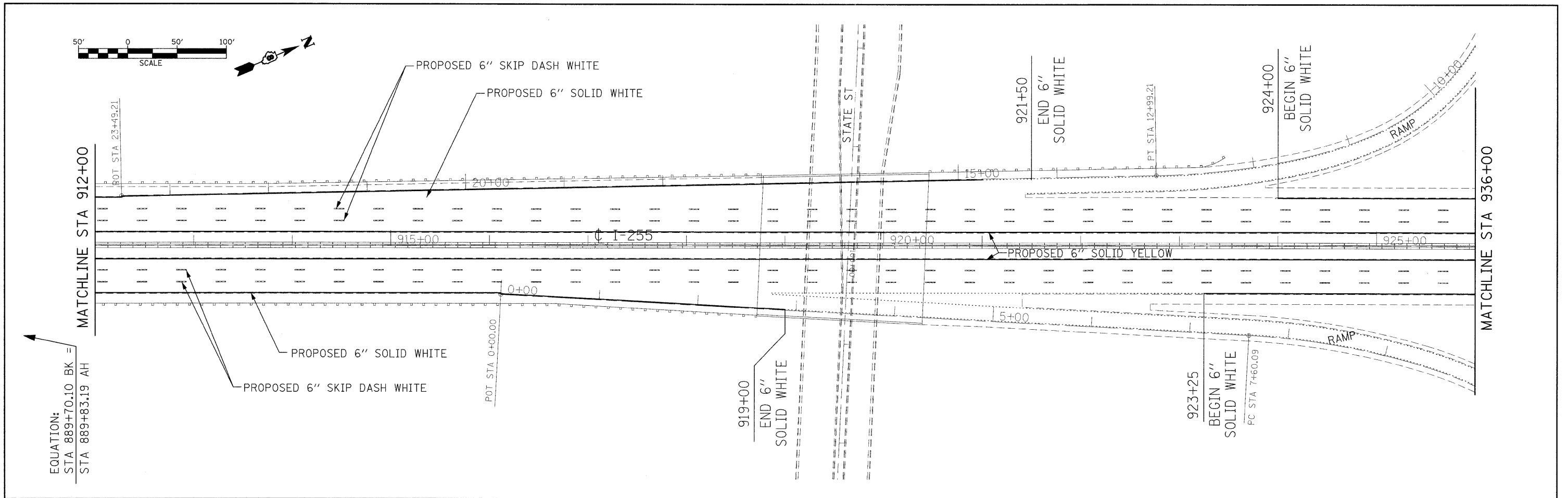
* BOND, MONROE & ST. CLAIR COUNTIES



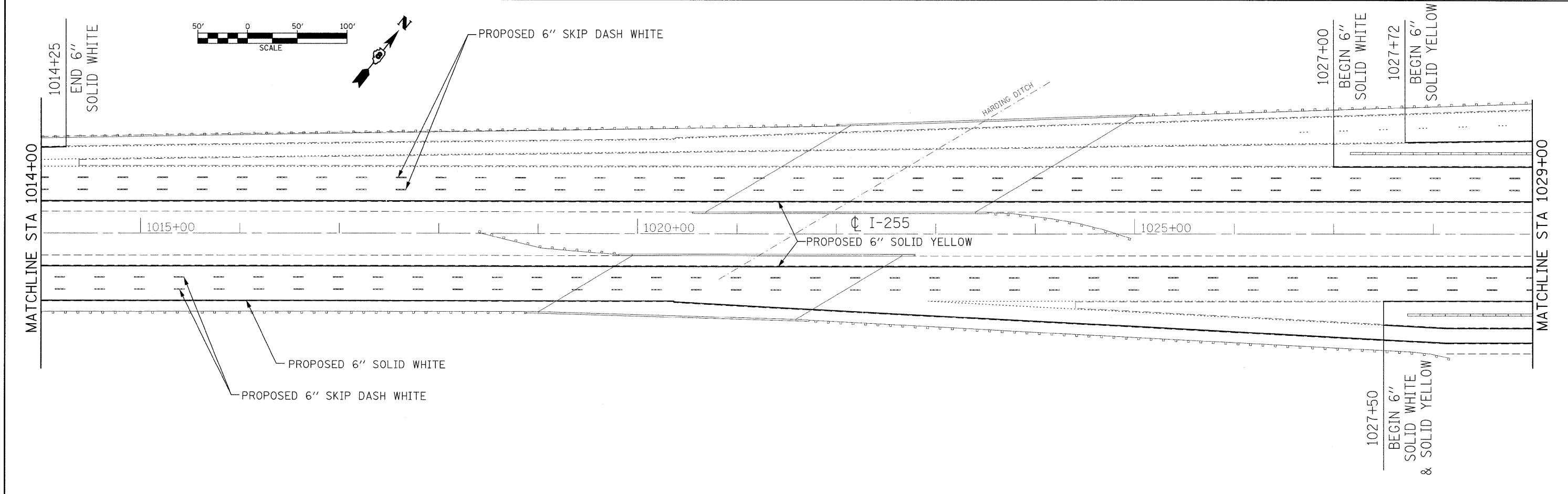
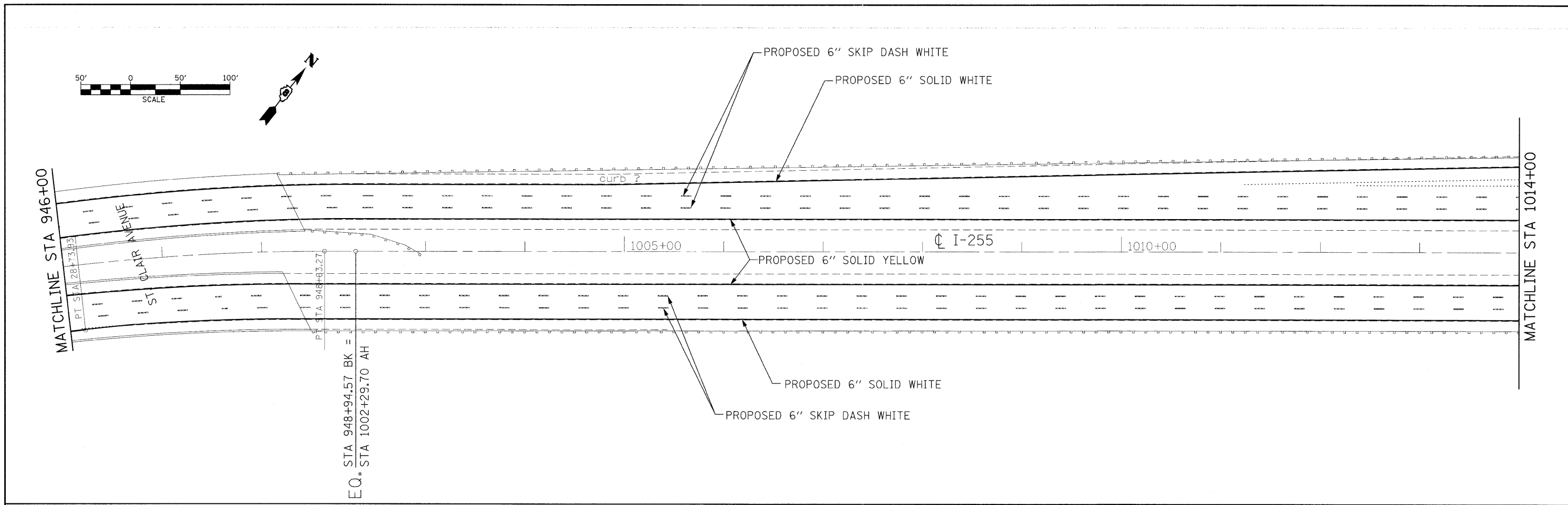
EQUATION:
 STA 889+70.10 BK =
 STA 889+83.19 AH

FILE NAME =	USER NAME = alFor-db	DESIGNED -	REVISED -	STATE OF ILLINOIS DEPARTMENT OF TRANSPORTATION	I-255 PLAN SHEET			F.A.I. RTE.	SECTION	COUNTY	TOTAL SHEETS	SHEET NO.	
c:\pw_work\PWIDOT\ALFORDB\0130472\0876\04-shr-plan.dgn		DRAWN -	REVISED -		SCALE:	SHEET NO. 13 OF 19 SHEETS	STA.	TO STA.	VAR.	Dist. 8 Striping 2009-1		25	17
PLOT SCALE = 50.0000' / IN.		CHECKED -	REVISED -		CONTRACT NO. 76D04								
PLOT DATE = 3/20/2009		DATE -	REVISED -		ILLINOIS FED. AID PROJECT								

* BOND, MONROE & ST. CLAIR COUNTIES

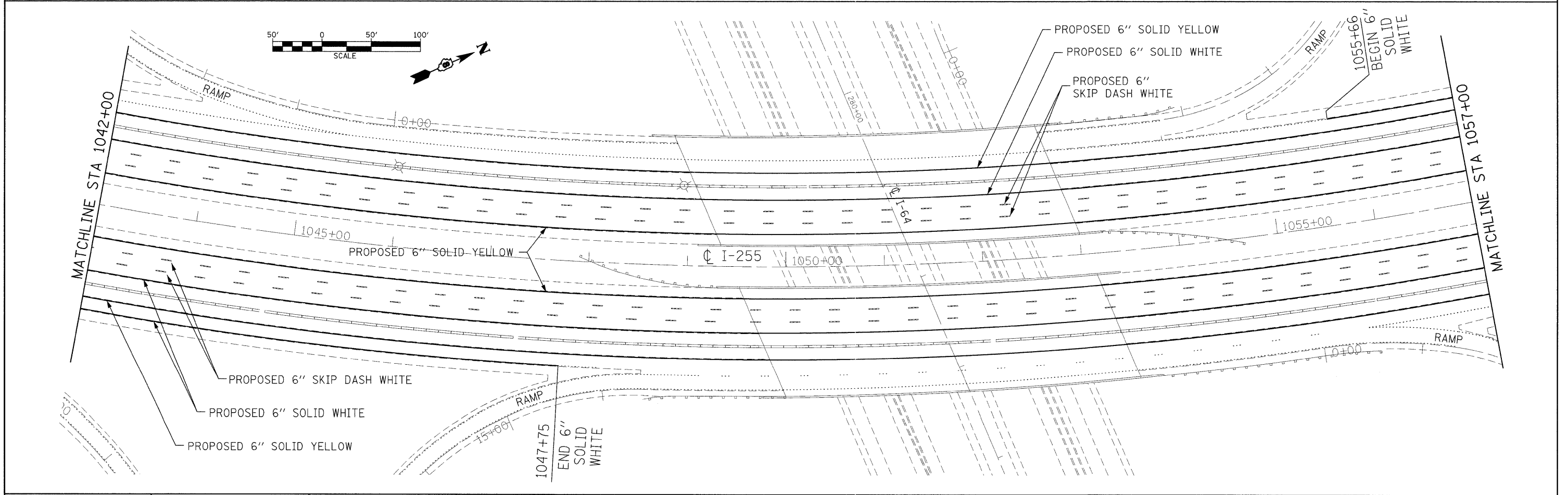
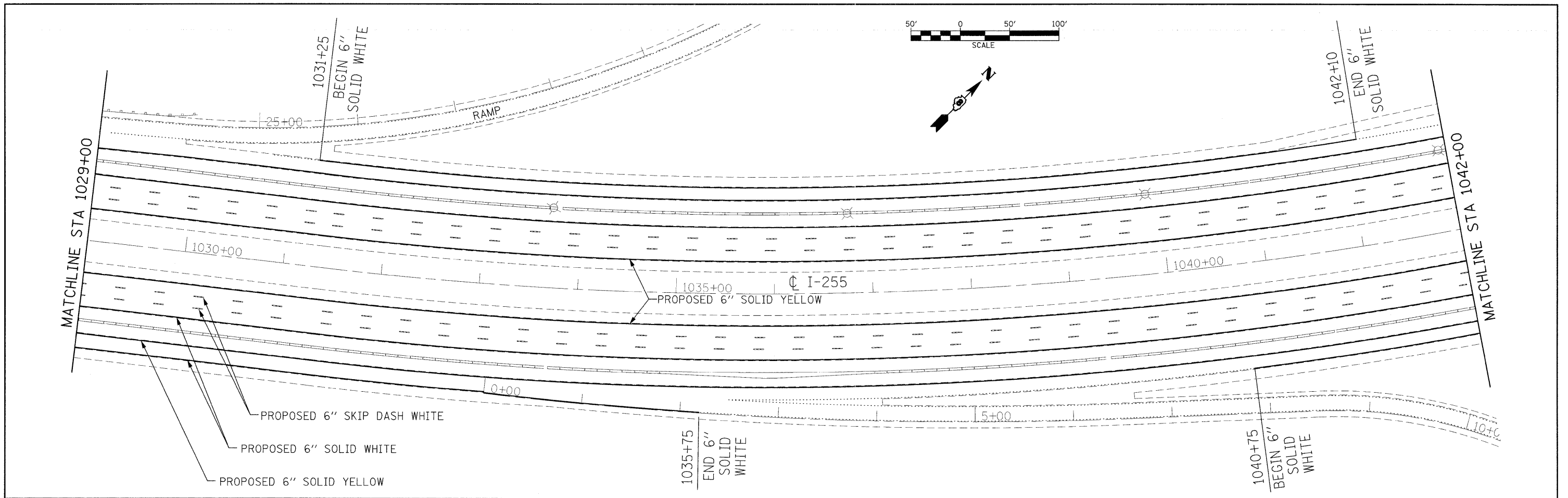


FILE NAME =	USER NAME = aifordb	DESIGNED =	REVISED =	STATE OF ILLINOIS DEPARTMENT OF TRANSPORTATION				I-255 PLAN SHEET				F.A.I. RTE.	SECTION	COUNTY	TOTAL SHEETS	SHEET NO.
ca:\pw_work\p\WIDOT\ALFORDB\0130472\0876\04-sh-t-plan.dgn	PLOT SCALE = 50.0000' / IN.	DRAWN =	REVISED =									VAR.	Dist. 8 Striping 2009-1	.	25	18
	PLOT DATE = 3/28/2009	CHECKED =	REVISED =									CONTRACT NO. 76D04				
		DATE =	REVISED =									FED. ROAD DIST. NO. ILLINOIS FED. AID PROJECT				
				SCALE:	SHEET NO. 14 OF 19 SHEETS	STA.	TO STA.	* BOND, MONROE & ST. CLAIR COUNTIES								



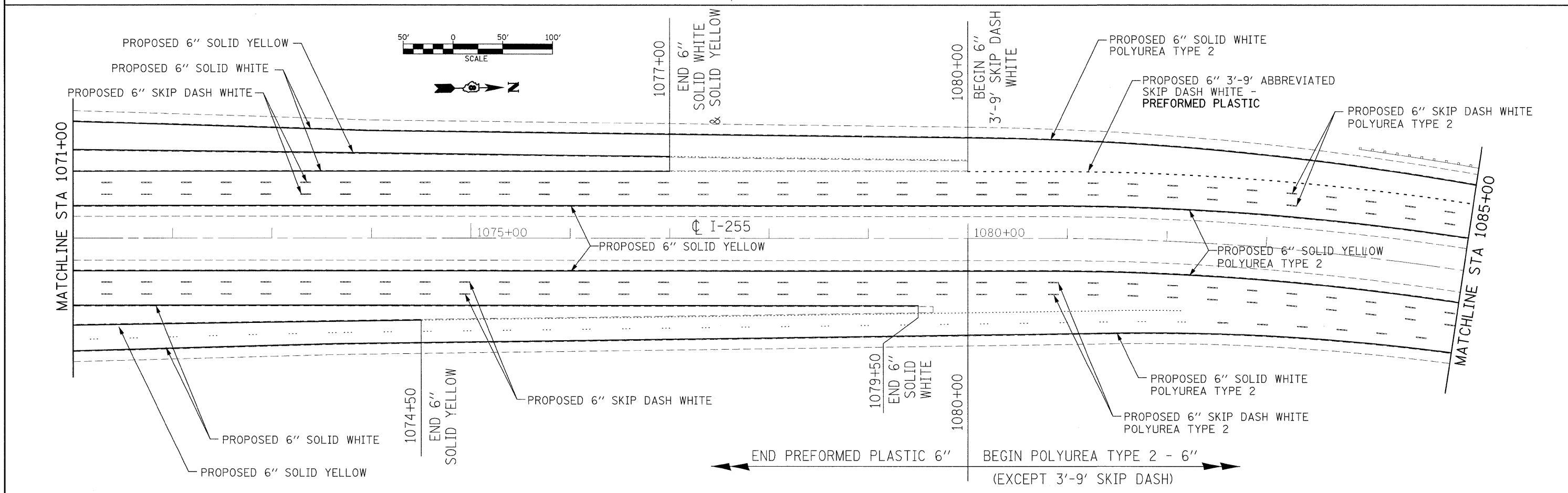
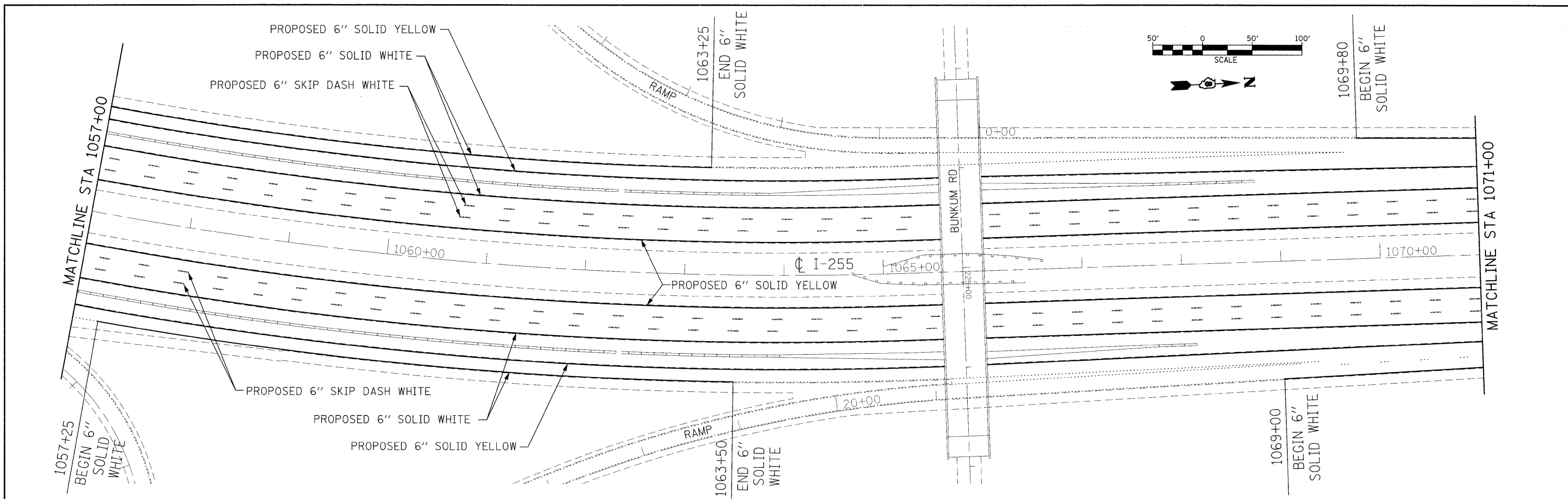
FILE NAME =	USER NAME = alFordb	DESIGNED -	REVISED -	STATE OF ILLINOIS DEPARTMENT OF TRANSPORTATION	I-255 PLAN SHEET	F.A.I. RTE.	SECTION	COUNTY	TOTAL SHEETS	SHEET NO.	
cd:\pwwork\VPWIDOT\VALFORDB\00130472\d876	004-sht-plan.dgn	DRAWN -	REVISED -			VAR.	Dist. 8 Striping 2009-1	*	25	19	
	PLOT SCALE = 50.0000' / IN.	CHECKED -	REVISED -			CONTRACT NO. 76D04					
	PLOT DATE = 3/20/2009	DATE -	REVISED -			FED. ROAD DIST. NO. ILLINOIS FED. AID PROJECT					
					SCALE:	SHEET NO. 15 OF 19 SHEETS		STA.	TO STA.		

* BOND, MONROE & ST. CLAIR COUNTIES



FILE NAME =	USER NAME = aifordb	DESIGNED -	REVISED -	STATE OF ILLINOIS DEPARTMENT OF TRANSPORTATION	I-255 PLAN SHEET		F.A.I. RTE.	SECTION	COUNTY	TOTAL SHEETS	SHEET NO.		
es:\pw\work\VP\WIDOT\ALF\ORDB\d0130472\d876\d04-shr-plan.dgn		DRAWN -	REVISED -		SCALE:	SHEET NO. 16 OF 19 SHEETS	STA.	TO STA.	VAR.	Dist. 8 Striping 2009-1	*	25	20
		CHECKED -	REVISED -		CONTRACT NO. 76D04								
		DATE -	REVISED -		ILLINOIS FED. AID PROJECT								

* BOND, MONROE & ST. CLAIR COUNTIES



FILE NAME =	USER NAME = alfordb	DESIGNED -	REVISED -	STATE OF ILLINOIS DEPARTMENT OF TRANSPORTATION	I-255 PLAN SHEET	F.A.I. RTE.	SECTION	COUNTY	TOTAL SHEETS	SHEET NO.	
es:\pw\work\PI\DOT\ALFORDB\2130472\879\04-shit-plan.dgn	PLOT SCALE = 50.0000' / IN.	DRAWN -	REVISED -			VAR.	Dist. 8 Stripling 2009-1	.	25	21	
	PLOT DATE = 3/20/2009	CHECKED -	REVISED -			CONTRACT NO. 76D04					
		DATE -	REVISED -			ILLINOIS FED. AID PROJECT					


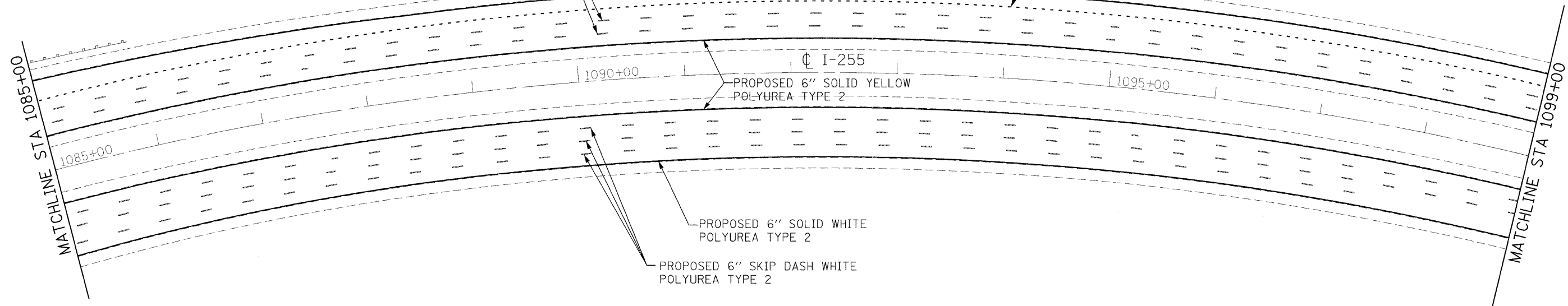
*BOND, MONROE & ST. CLAIR COUNTIES



PROPOSED 6" SKIP DASH WHITE
POLYUREA TYPE 2

PROPOSED 6" SOLID WHITE
POLYUREA TYPE 2

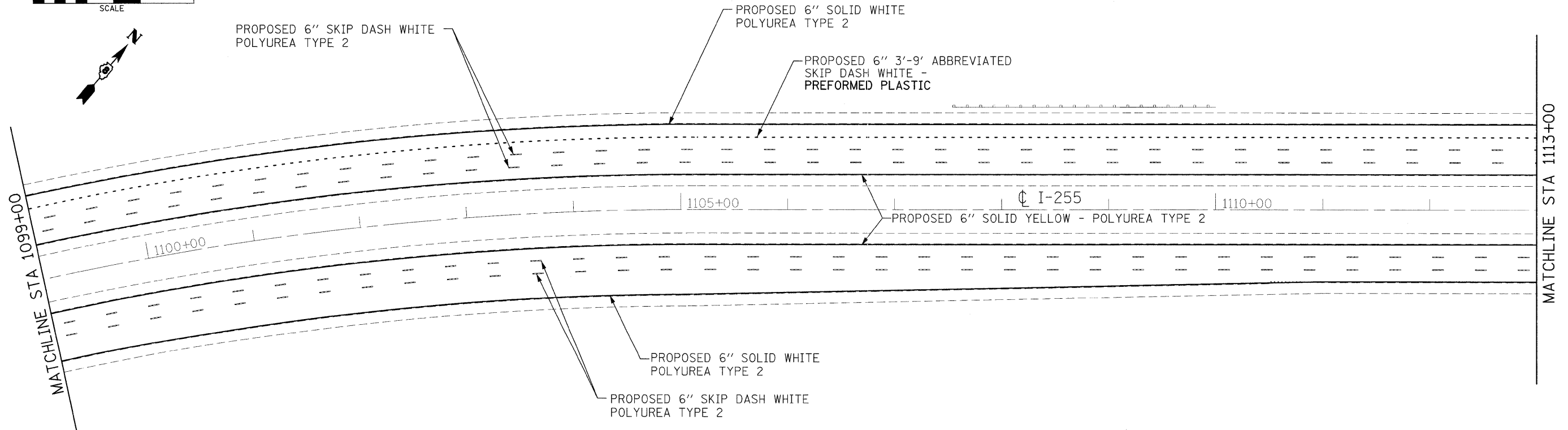
PROPOSED 6" 3'-9" ABBREVIATED SKIP DASH WHITE -
PREFORMED PLASTIC



PROPOSED 6" SKIP DASH WHITE
POLYUREA TYPE 2

PROPOSED 6" SOLID WHITE
POLYUREA TYPE 2

PROPOSED 6" 3'-9" ABBREVIATED
SKIP DASH WHITE -
PREFORMED PLASTIC



FILE NAME =
c:\pwwork\pwwork\DOT\ALFORDB\d0132472\d876\d04-sh-t-plan.dgn

USER NAME = alfordb
PLOT SCALE = 50.0000' / IN.
PLOT DATE = 3/20/2009

DESIGNED -
DRAWN -
CHECKED -
DATE -

REVISED -
REVISED -
REVISED -
REVISED -

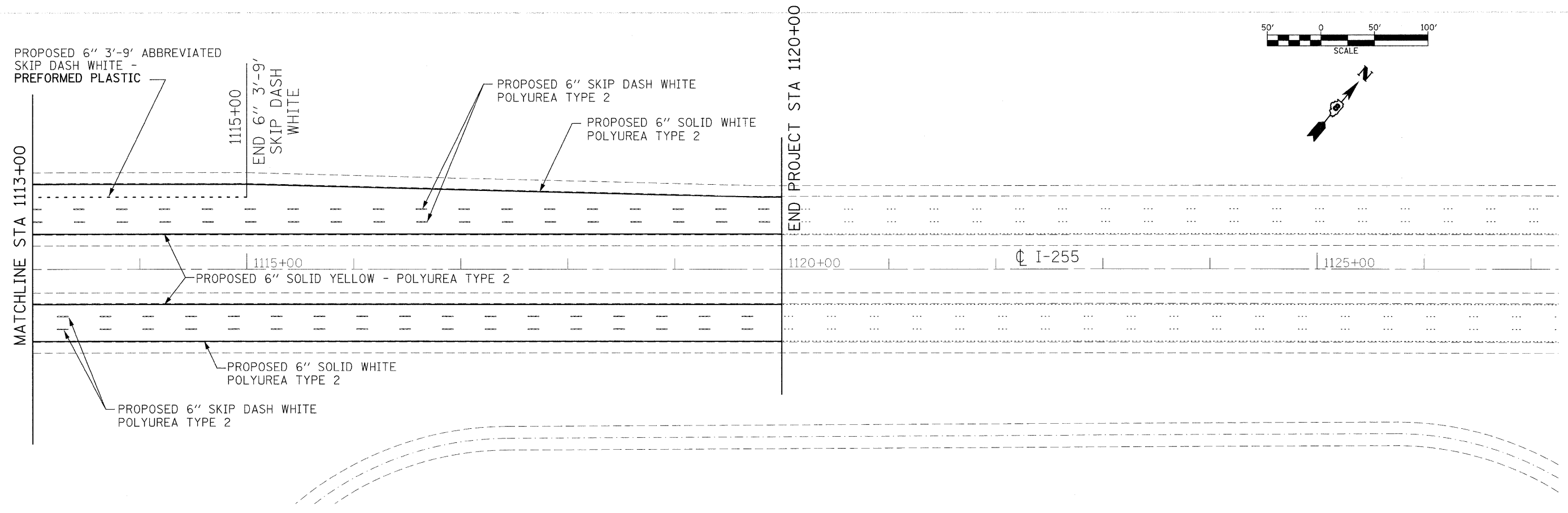

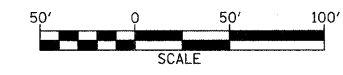
**STATE OF ILLINOIS
DEPARTMENT OF TRANSPORTATION**

I-255 PLAN SHEET

SCALE: SHEET NO. 18 OF 19 SHEETS STA. TO STA.

F.A.I. RTE. VAR.	SECTION Dist. 8 Striping 2009-1	COUNTY *	TOTAL SHEETS 25	SHEET NO. 22
FED. ROAD DIST. NO. ILLINOIS FED. AID PROJECT			CONTRACT NO. 76D04	

* BOND, MONROE & ST. CLAIR COUNTIES



FILE NAME =
 et\px_work\PW\DOT\ALFORD\0130472\0876

USER NAME = aifo-db
 04-sht-plan.dgn
 PLOT SCALE = 50.0000 ' / IN.
 PLOT DATE = 3/20/2009

DESIGNED -
 DRAWN -
 CHECKED -
 DATE -

REVISED -
 REVISED -
 REVISED -
 REVISED -

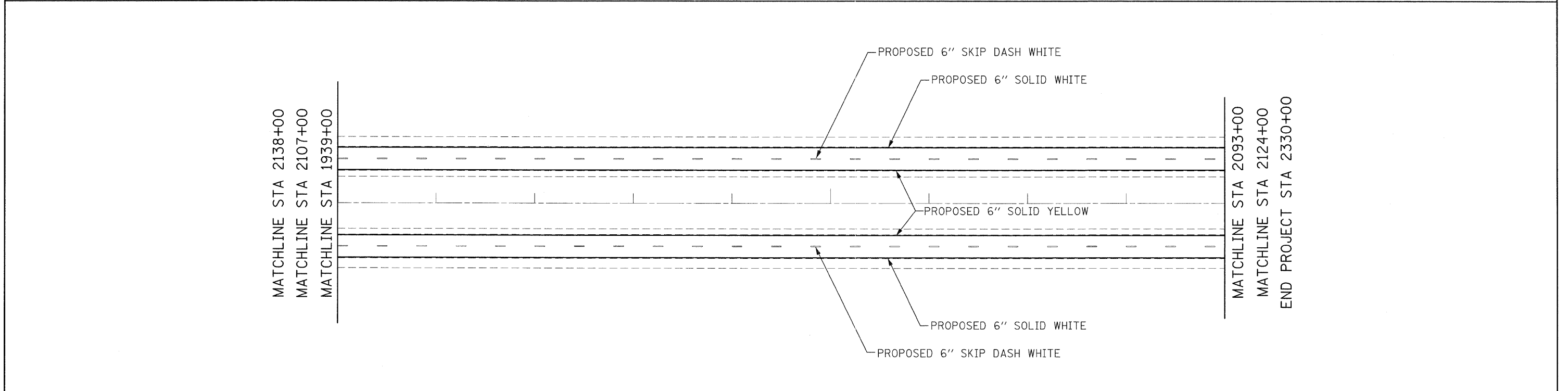
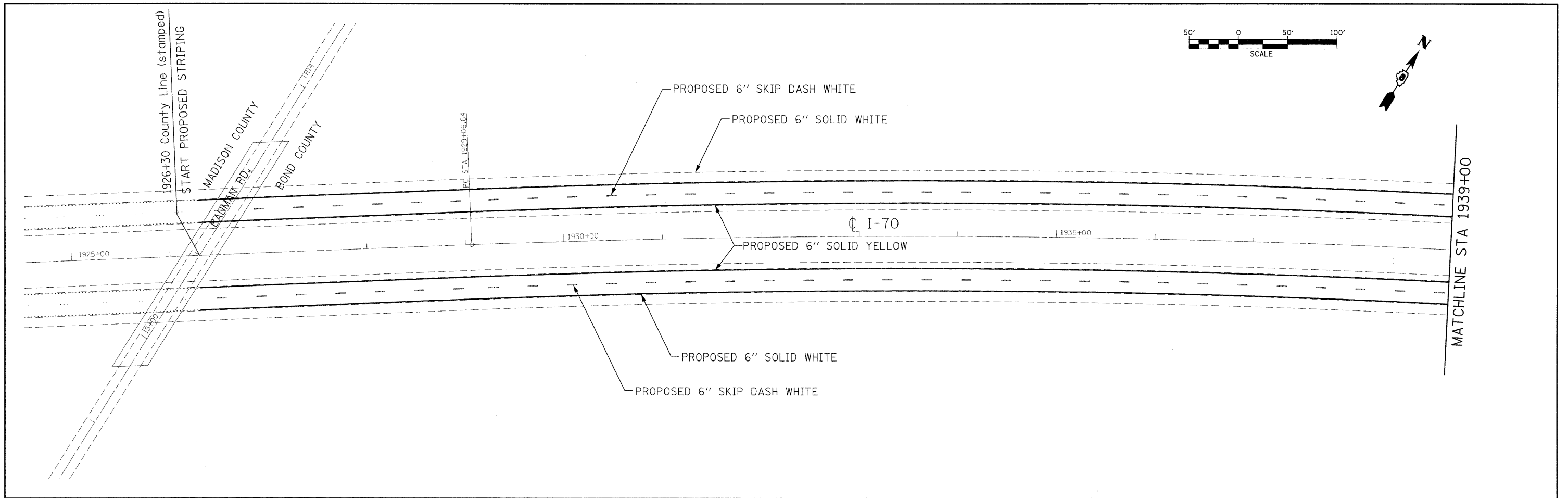
**STATE OF ILLINOIS
 DEPARTMENT OF TRANSPORTATION**

I-255 PLAN SHEET

SCALE: SHEET NO. 19 OF 19 SHEETS STA. TO STA.

F.A.I. RTE.	SECTION	COUNTY	TOTAL SHEETS	SHEET NO.
VAR.	Dist. 8 Striping 2009-1		25	23
CONTRACT NO. 76D04			ILLINOIS FED. AID PROJECT	

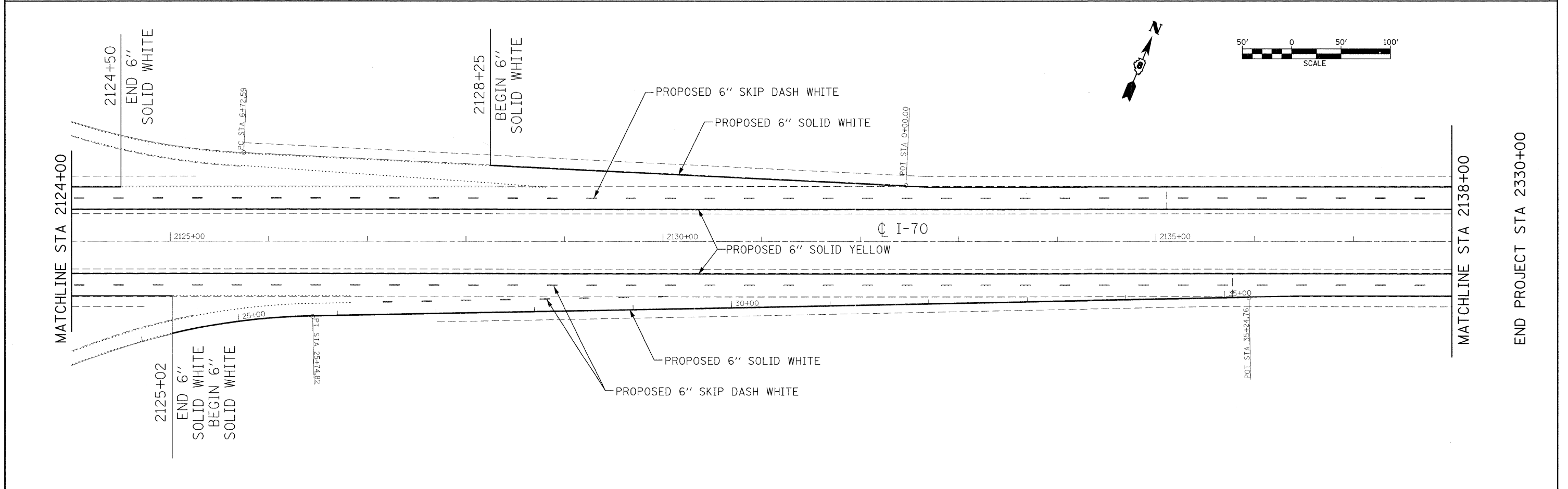
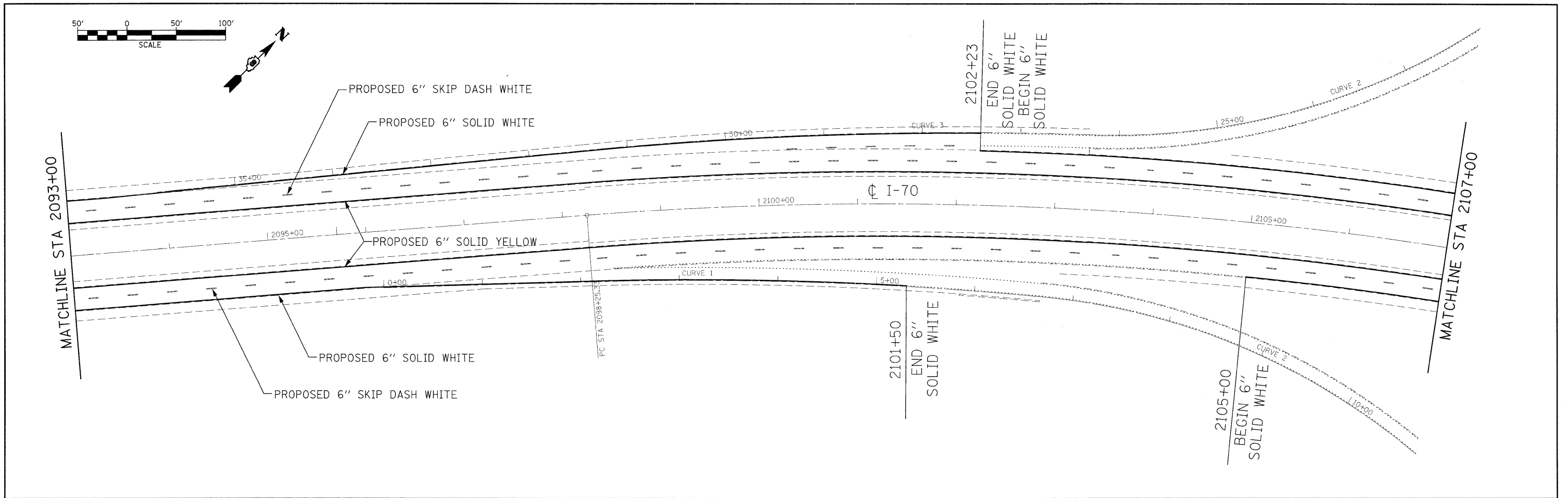
*BOND, MONROE & ST. CLAIR COUNTIES



TYPICAL PAVEMENT MARKING PLAN
I-70

FILE NAME =	USER NAME = alfordb	DESIGNED -	REVISED -	STATE OF ILLINOIS DEPARTMENT OF TRANSPORTATION	I-70 PLAN SHEET			F.A.I. RTE.	SECTION	COUNTY	TOTAL SHEETS	SHEET NO.
ca\pw_work\PWIDOT\ALFORDB\d0130472\d876	d04-shk-plan.dgn	DRAWN -	REVISED -					VAR.	Dist. 8 Striping 2009-1	.	25	24
	PLOT SCALE = 50,0000' / IN.	CHECKED -	REVISED -		SCALE: SHEET NO. OF SHEETS STA. TO STA.			CONTRACT NO. 76D04				
	PLOT DATE = 3/20/2009	DATE -	REVISED -		ILLINOIS FED. AID PROJECT		*					

*BOND, MONROE & ST. CLAIR COUNTIES



FILE NAME =	USER NAME = aifordb	DESIGNED -	REVISED -	STATE OF ILLINOIS DEPARTMENT OF TRANSPORTATION	I-70 PLAN SHEET			F.A.I. RTE.	SECTION	COUNTY	TOTAL SHEETS	SHEET NO.
es:\pw\work\PIWIDOT\ALFORDB\20130472\d87d04-shit-plan.dgn					DRAWN -	REVISED -	SCALE:	VAR.	Dist. 8 Striping 2009-1	.	25	25
PLOT SCALE = 50.0000' / IN.					CHECKED -	REVISED -	SHEET NO.	CONTRACT NO. 76D04			FED. ROAD DIST. NO. ILLINOIS FED. AID PROJECT	
PLOT DATE = 3/20/2009					DATE -	REVISED -	OF SHEETS	STA.	TO STA.		*BOND, MONROE & ST. CLAIR COUNTIES	