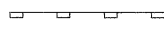




-  PERIMETER EROSION BARRIER
-  TEMPORARY DITCH CHECKS
-  STONE RIPRAP, CLASS A5

FILE NAME =	USER NAME = cornelllm	DESIGNED -	REVISED -
ca\pw_work\pwt\dot\cornelllm\dms49840\d99	8069_sht_niso.dgn	DRAWN -	REVISED -
	PLOT SCALE = 10.0000' / IN.	CHECKED -	REVISED -
	PLOT DATE = 3/18/2009	DATE -	REVISED -

**STATE OF ILLINOIS
DEPARTMENT OF TRANSPORTATION**

EROSION CONTROL			
SN 044-7014			
SCALE:	SHEET NO. OF	SHEETS	STA. TO STA.

F.A.P. RTE.	SECTION	COUNTY	TOTAL SHEETS	SHEET NO.
881/329	35B-1/18B-1	JOHNSON/PERRY	26	8
CONTRACT NO. 78069				
FED. ROAD DIST. NO.	ILLINOIS	FED. AID PROJECT		