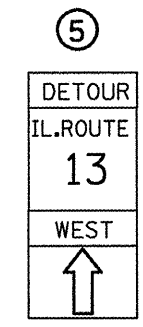
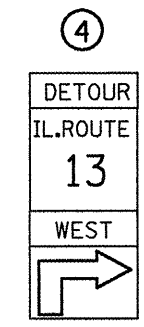
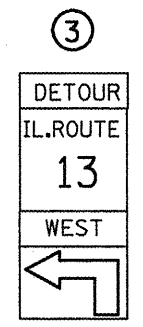
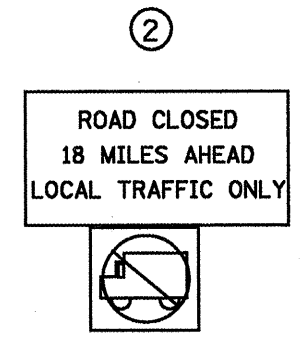

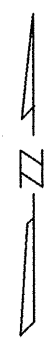
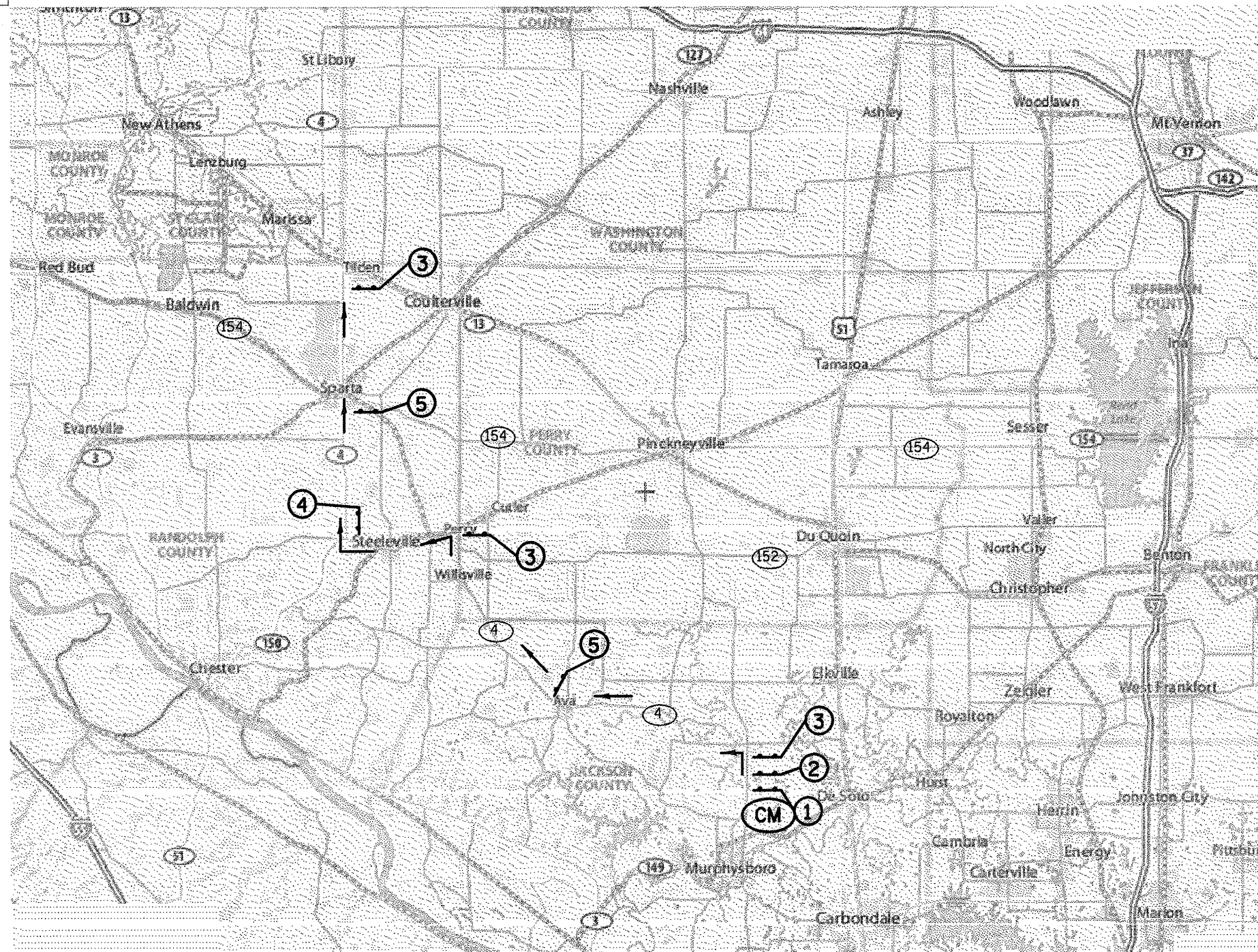


# IL 13 WESTBOUND DETOUR



Ⓞ CM CHANGEABLE MESSAGE SIGN LOCATION

DETOUR ROUTE GOES THROUGH AVA, PERCY, STEELEVILLE, SPARTA AND TILDEN.

\*FAP 42/841

FILE NAME =	USER NAME = mccordkr	DESIGNED -	REVISED -	<b>STATE OF ILLINOIS DEPARTMENT OF TRANSPORTATION</b>	<b>DETOUR SIGNING WESTBOUND IL 13</b>	F.A. RTE.	SECTION	COUNTY	TOTAL SHEETS	SHEET NO.
o:\pwk\work\PWIDOT\MCCORDKR\d0128164\781	7-shr-misc.dgn	DRAWN -	REVISED -				(8.103.108)1-1	PERRY	24	21
	PLOT SCALE = 100.0000' / IN.	CHECKED -	REVISED -							
	PLOT DATE = 3/23/2009	DATE -	REVISED -							
					SCALE: _____	SHEET NO. _____ OF _____ SHEETS		STA. _____ TO STA. _____		ILLINOIS FED. AID PROJECT
										<b>CONTRACT NO. 78117</b>