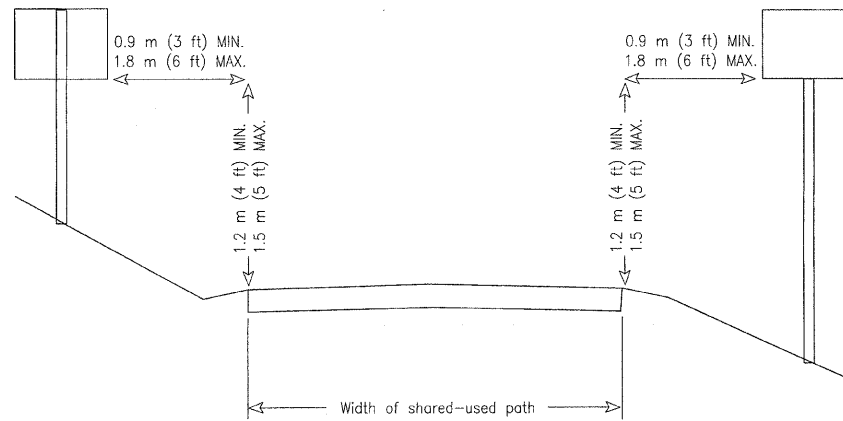


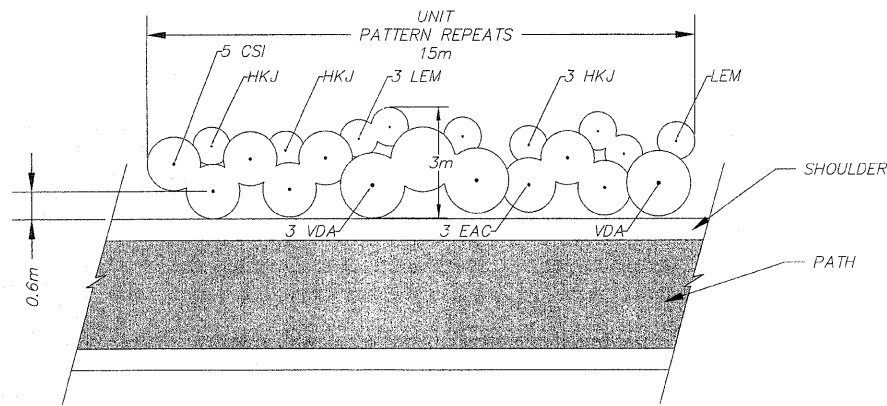
**PLANTING NOTES**

1. LANDSCAPE CONTRACTOR (CONTRACTOR) SHALL VISIT SITE, INSPECT EXISTING CONDITIONS AND REVIEW PROPOSED PLANTING AND RELATED WORK. IN CASE OF DISCREPANCY BETWEEN PLAN AND PLANT LIST, PLAN SHALL GOVERN QUANTITIES.
2. CONTRACTOR SHALL VERIFY LOCATIONS OF ALL ON-SITE UTILITIES PRIOR TO BEGINNING CONSTRUCTION ON HIS PHASE OF WORK. ELECTRIC, GAS, TELEPHONE AND CABLE TELEVISION MAY BE LOCATED BY CALLING J.U.L.I.E. AT 1 (800) 892-0123. ANY DAMAGE OR INTERRUPTION OF SERVICES SHALL BE THE RESPONSIBILITY OF CONTRACTOR. CONTRACTOR SHALL COORDINATE ALL RELATED ACTIVITIES WITH OTHER TRADES ON THE JOB AND REPORT ANY UNACCEPTABLE JOB CONDITIONS TO OWNER'S REPRESENTATIVE PRIOR TO COMMENCING WORK.
3. CONTRACTOR WILL SUPPLY, PLACE AND FINISH GRADE TOPSOIL IN QUANTITIES SUFFICIENT TO ENSURE MINIMUM DEPTHS OF 4" IN ALL LAWN AREAS, AND 24" IN ALL PLANTING AREAS. TOPSOIL TO BE NATURAL, FERTILE, FRIABLE AND FREE OF CLAY LUMPS, STONES, STUMPS, ROOTS OR SUBSTANCES 2" OR MORE IN DIAMETER.
4. GUARANTEE OF PLANTS FOR ONE (1) YEAR SHALL BEGIN AFTER ACCEPTANCE BY LANDSCAPE ARCHITECT AND/OR OWNER. THE OWNER SHALL ASSUME MAINTENANCE RESPONSIBILITIES FOR ALL PLANT MATERIAL INCLUDING WATERING, WEEDING, MULCHING AND SPRAYING, AS NECESSARY TO KEEP PLANTS FREE OF INSECTS AND IN A HEALTHY, VIGOROUS CONDITION. CONTRACTOR SHALL REPLACE WITHOUT COST TO OWNER ANY DEAD OR UNACCEPTABLE PLANTS, AS DETERMINED BY LANDSCAPE ARCHITECT AT END OF ONE (1) YEAR GUARANTEE PERIOD.
5. ALL SHRUB BEDS AND TREES SHALL BE MULCHED WITH A 3" CONTINUOUS LAYER OF SHREDDED BARK. ALL GROUND COVER AND PERENNIAL BEDS SHALL BE MULCHED WITH A 1" LAYER OF SHREDDED BARK. ALL DECIDUOUS TREES SHALL BE MULCHED WITH A 3' DIAMETER CIRCLE OF MULCH. ALL EVERGREEN TREES SHALL BE MULCHED TO THE DRIP LINE.
6. CONTRACTOR TO SEED ALL LAWN AREAS AS INDICATED ON PLAN. SEEDED AREAS TO BE A COMBINATION OF SEEDS IN ACCORDANCE WITH SECTIONS 250.06 AND 250.07 OF THE STANDARD SPECIFICATIONS FOR ROAD AND BRIDGE CONSTRUCTION. ALL SEEDED LAWN AREAS SHALL BE FERTILIZED AT INSTALLATION WITH A 6-24-24 ANALYSIS AT A RATE OF 220 LBS. OF FERTILIZER NUTRIENTS PER ACRE. ACCEPTANCE AND GUARANTEE NOTE SHALL APPLY TO ALL SEEDED LAWN AREAS.
7. ACCEPTANCE OF GRADING AND SEEDING SHALL BE BY LANDSCAPE ARCHITECT AND/OR OWNER. THE CONTRACTOR SHALL ASSUME MAINTENANCE RESPONSIBILITIES FOR A MINIMUM OF SIXTY (60) DAYS OR UNTIL SECOND CUTTING, WHICHEVER IS LONGER. MAINTENANCE SHALL INCLUDE WATERING, WEEDING, RESEEDING AND OTHER OPERATIONS NECESSARY TO KEEP ALL LAWN AREAS IN A THRIVING CONDITION. UPON FINAL ACCEPTANCE, OWNER SHALL ASSUME ALL MAINTENANCE RESPONSIBILITIES. AFTER LAWN AREAS HAVE GERMINATED, AREAS WHICH FAIL TO SHOW A UNIFORM STAND OF GRASS FOR ANY REASON WHATSOEVER SHALL BE RESEED REPEATEDLY UNTIL ALL AREAS ARE COVERED WITH A SATISFACTORY STAND OF GRASS. MINIMUM ACCEPTANCE OF SEEDED LAWN AREAS MAY INCLUDE SCATTERED BARE SPOTS, NONE OF WHICH ARE LARGER THAN 1 SQUARE FOOT, AND WHEN COMBINED DO NOT EXCEED 2% OF TOTAL SEEDED LAWN AREA.



**SHARED USE PATH  
SIGN PLACEMENT**

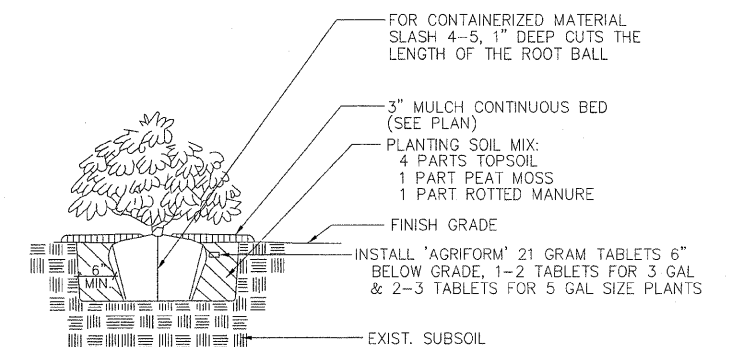
**FOR INFORMATION ONLY**



**TYPICAL LINEAR  
PLANTING**

**15m PLANTING MODULE**

KEY	QTY	Botanical name COMMON NAME	ITEM #
CSI	5	SHRUB, CORNUS SERICEA ISANTI (ISANTI REDOSIER DOGWOOD), 3' HEIGHT, BALLED AND BURLAPPED	C2001836
EAC	3	SHRUB, EUONYMUS ALATA COMPACTA (DWARF WINGED EUONYMUS), 3' HEIGHT, BALLED AND BURLAPPED	C2002636
HKJ	5	SHRUB, HYPERICUM KALMIANUM (KALM ST. JOHNSWORT), 2' HEIGHT, BALLED AND BURLAPPED	C2003724
LEM	4	SHRUB, LONICERA XYLOSTEUM EMERALD MOUND (EMERALD MOUND HONEYSUCKLE), 2' HEIGHT, BALLED AND BURLAPPED	C2004440
VDA	4	SHRUB, VIBURNUM DENTATUM (ARROWWOOD VIBURNUM), 3' HEIGHT, BALLED AND BURLAPPED	C2011736



**SHRUB PLANTING DETAIL**

REVISIONS		
NO.	ITEM	DATE
2	REVIEW COMMENTS	1/22/09

PLOTTING SCALE: 1 : 1  
 DRAWN BY: REK  
 CHECKED BY:  
 DATE: DECEMBER, 2008

**McClure**  
 Engineering Associates, Inc.  
 7282 Argus Drive Rockford, Illinois 61107-5837  
 (815) 398-2332 FAX (815) 398-2496  
 Design Firm License: Illinois 184-000816  
 Copyright 2006 By McClure Engineering Associates, Inc.

**SIGNAGE & PLANTINGS**  
 PECATONICA PRAIRIE PATH Contract 85443  
 WINNEBAGO COUNTY HIGHWAY DEPARTMENT SECTION 94-00267-00-BT  
 FILE NAME: G:\surveys\PECPATH\1ST RELEASE\98-037 Signage -Pvmt Mtk.dwg JOB NUMBER: 04-28-98-037

SHEET NO.  
**74**  
 OF  
**98**