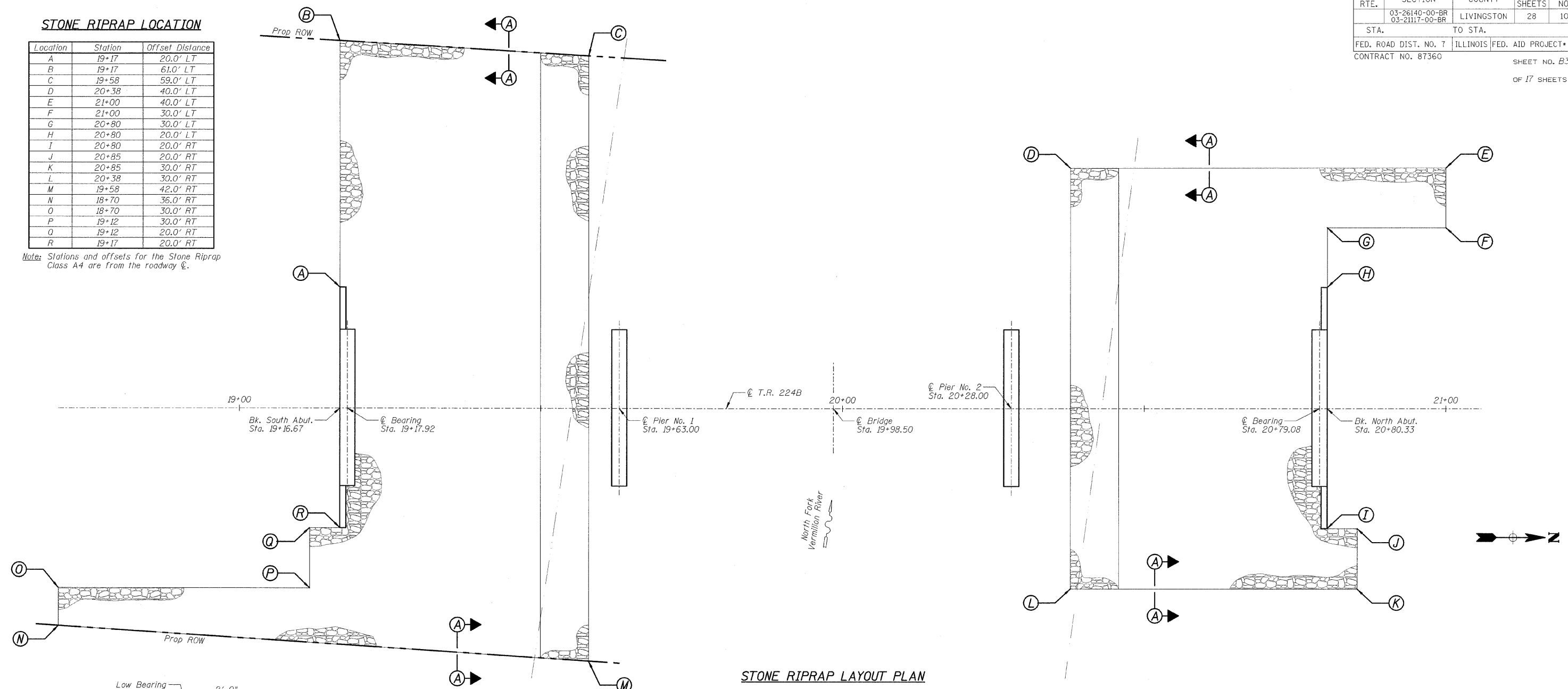


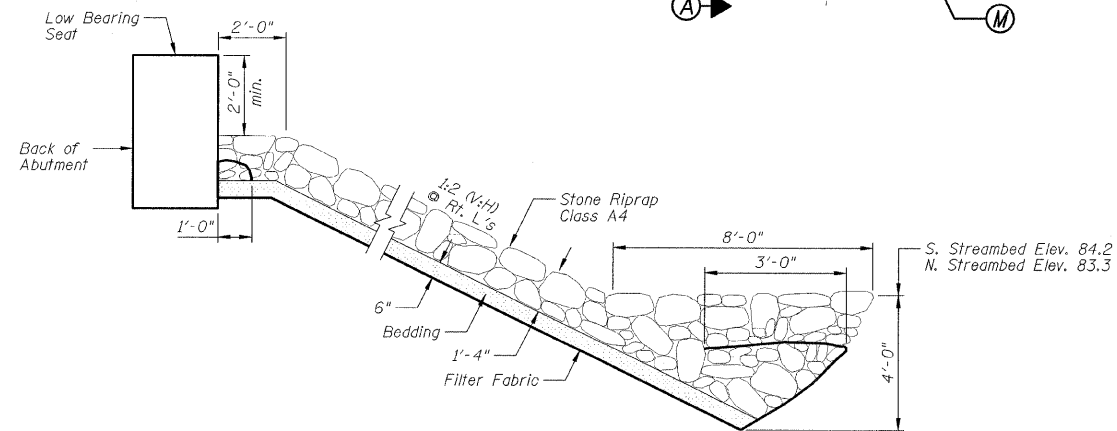
STONE RIPRAP LOCATION

Location	Station	Offset Distance
A	19+17	20.0' LT
B	19+17	61.0' LT
C	19+58	59.0' LT
D	20+38	40.0' LT
E	21+00	40.0' LT
F	21+00	30.0' LT
G	20+80	30.0' LT
H	20+80	20.0' LT
I	20+80	20.0' RT
J	20+85	20.0' RT
K	20+85	30.0' RT
L	20+38	30.0' RT
M	19+58	42.0' RT
N	18+70	36.0' RT
O	18+70	30.0' RT
P	19+12	30.0' RT
Q	19+12	20.0' RT
R	19+17	20.0' RT

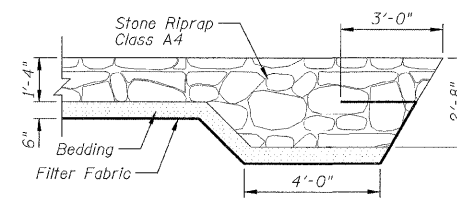
Note: Stations and offsets for the Stone Riprap Class A4 are from the roadway centerline.



STONE RIPRAP LAYOUT PLAN



STONE RIPRAP ANCHOR DETAIL



SECTION A-A

SECTION 03-26140-00-BR
SECTION 03-21117-00-BR
LIVINGSTON COUNTY

STONE RIPRAP LAYOUT PLAN

DESIGNED BY S.D.H.	<p>2706 Midway Drive Bloomington, Illinois 61704 309/833-8636, 309/833-1671 fax</p>	FILE NO. 24-7191
DRAWN BY D.J.M.		DATE 03/17/09
CHECKED BY M.S.W.		SHEET NO. 10 of 28