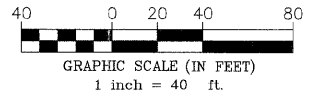
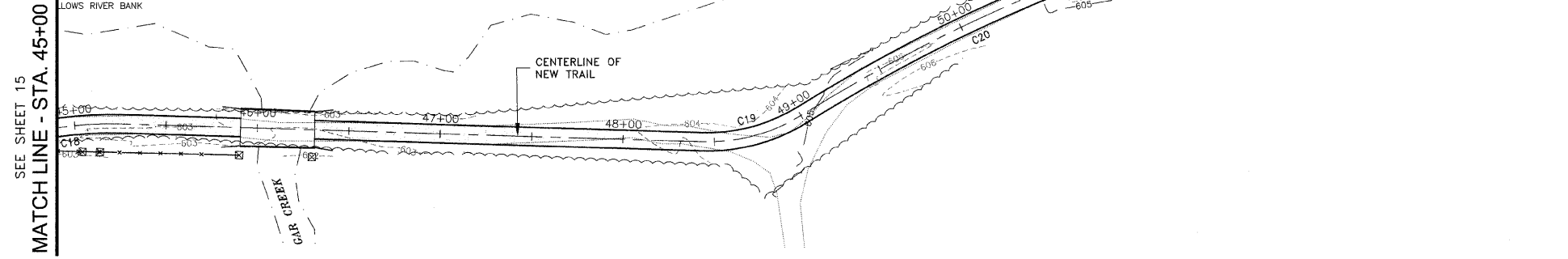
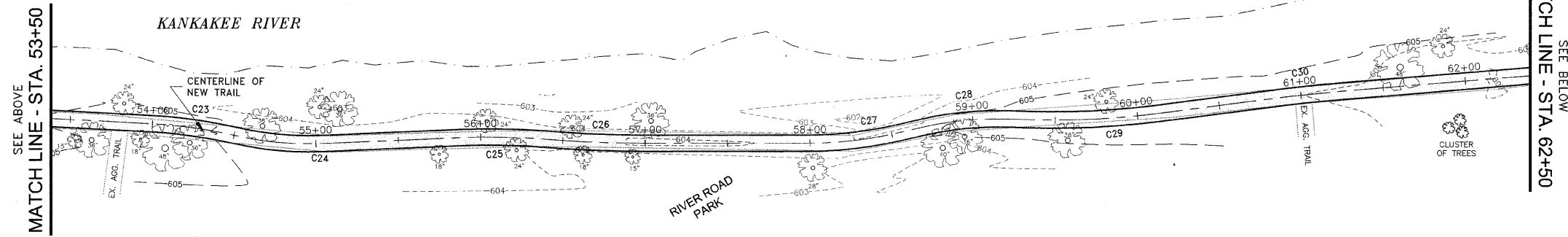
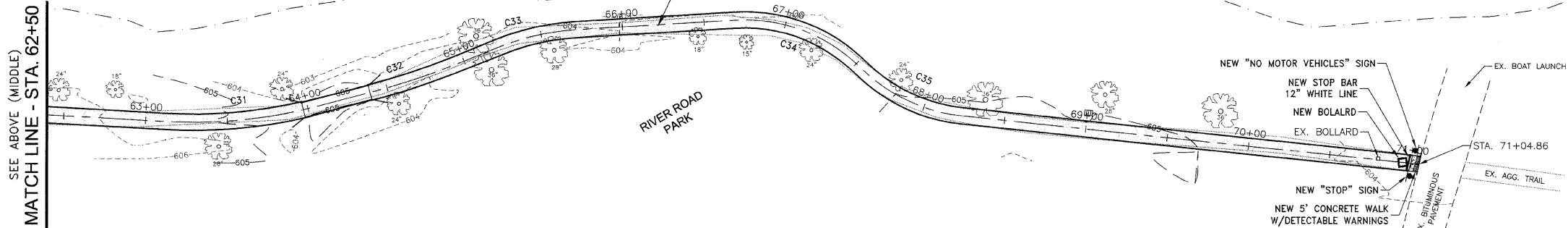


PA2007AE07093.dwg 3/13/2009 2:06:28 PM CJT

SEE ABOVE (MIDDLE)
MATCH LINE - STA. 62+50

SEE ABOVE
MATCH LINE - STA. 53+50

SEE SHEET 15
MATCH LINE - STA. 45+00



SEE BELOW
MATCH LINE - STA. 62+50

SEE BELOW (MIDDLE)
MATCH LINE - STA. 53+50

PROJECT:

IMPROVEMENTS TO SERVE RIVERFRONT TRAIL PHASE 1

SECTION
06-00001-00-BT

DATE:	DATE	JOB NO. E07093
SCALE:	1"=40'	FILE NO.
DRAWN BY:	NRD	SHEET 16
CHECKED BY:	SRM	OF 18

STRIPING AND SIGNAGE PLAN
STA. 45+00 TO STA. 71+14.05

REVISIONS

NO.	DATE	BY	DESCRIPTION
1	3/13/09	NRD	PER IDOT REVIEW

This document and the ideas and designs incorporated herein, as an instrument of professional service, is the property of Tyson Engineering Inc. and is not to be used in whole or in part, for any other project without written authorization of Tyson Engineering Inc.

Do not scale drawings. Use dimensions only. Contractor shall be responsible for verifying all dimensions.

Information hereon and herein is confidential.

CONTRACT NO. 87390

FED. ROAD DIST. NO. ILLINOIS FED. AID PROJECT

**06-00001-00-BT

TYSON ENGINEERING, INC.
CONSULTING CIVIL ENGINEERS AND SURVEYORS
DESIGN FIRM LICENSE #161-001136

367 SOUTH SCHUYLER AVENUE
KANKAKEE, ILLINOIS 60901
PHONE (815) 932-7406