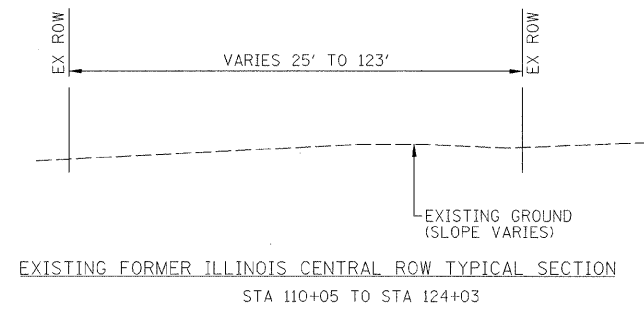
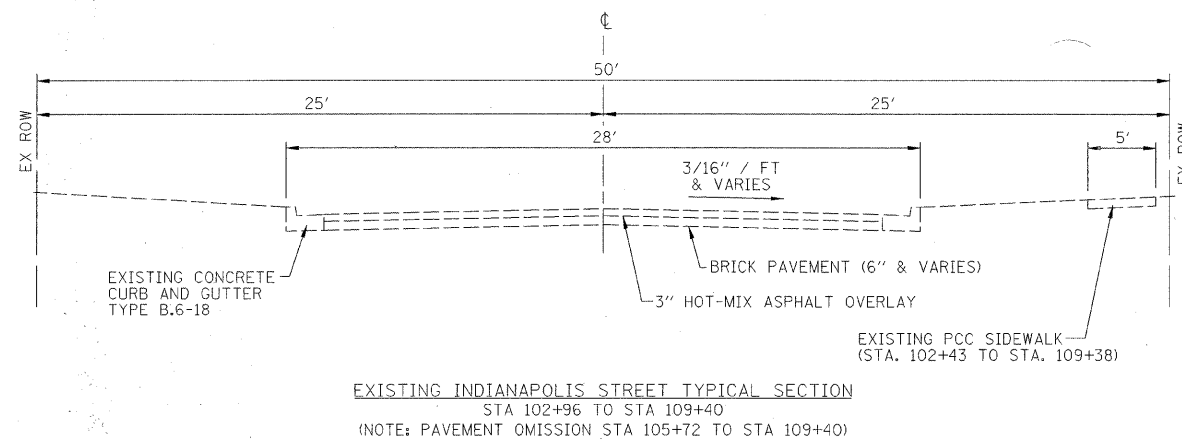
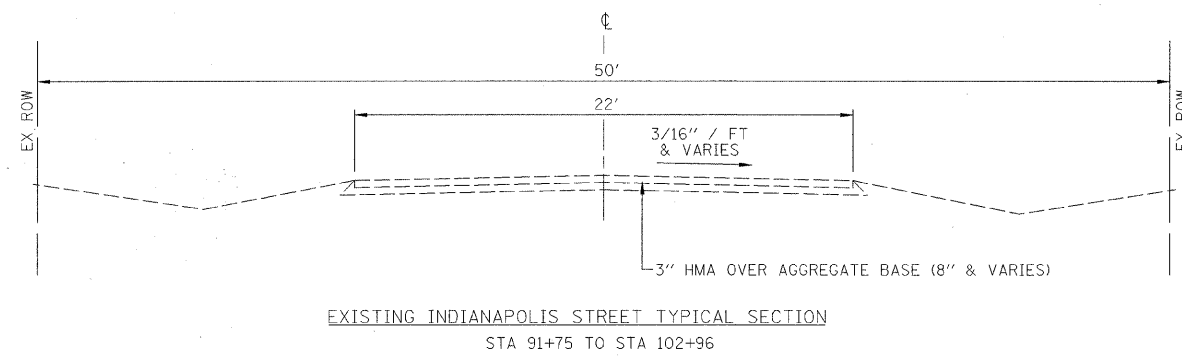



F.A.U. RTE.	SECTION	COUNTY	TOTAL SHEETS	SHEET NO.
	05-00333-00-BT	McLEAN	56	3
STA.		TO STA.		
FED. ROAD DIST. NO.		ILLINOIS	FED. AID PROJECT	



BENCHMARKS:

- TFH @ NE CORNER LINCOLN STREET & BUNN STREET
ELEV=816.53 (BK 2752/12)
- CPS IN 5TH PP S OF CROXTON AVE W SIDE OLD RR
ELEV=833.13 (BK 2752/14)
- CPS IN 1ST PP S OF CROXTON AVE SW CORNER CROXTON AVE & INDIANAPOLIS STREET
ELEV=832.12 (BK 2752/14)
- TFH 1ST FH N OF CROXTON AVE ON W SIDE INDIANAPOLIS STREET
ELEV=830.71 (BK 2752/14)
- TFH 3RD FH N OF CROXTON AVE ON W SIDE INDIANAPOLIS STREET
ELEV=836.68 (BK 2752/14)
- EX RR SPIKE IN PP @ INTERSECTION OF BELL STREET & INDIANAPOLIS STREET
ELEV=836.28 (BK 2752/14)
- TFH 1ST FH E OF BUNN STREET S SIDE OAKLAND AVE
ELEV=828.97 (BK 2752/15)
- CPS IN PP SE OF ELEC SUB-STATION BETWEEN GROVE STREET & OAKLAND AVE
PP # 3398
ELEV=828.04 (BK 2752/15)
- TFH 2ND FH E OF ROBINSON STREET ON N SIDE GROVE STREET ± 30' E OF EX BIKE TRAIL
ELEV=828.42 (BK 2752/16)
- TFH INTERSECTION OF OLIVE STREET & ROBINSON STREET E SIDE OF ROBINSON STREET
ELEV=815.16 (BK 2752/16)
- TFH NE CORNER OF ROBINSON STREET & OAKLAND AVE
ELEV=820.93 (BK 2752/16)
- TFH E SIDE OF BUNN STREET ±100' S OF McARTHUR STREET
ELEV=832.91 (BK 2752/16)
- TFH E SIDE BUNN STREET @ INTERSECTION OF BUNN STREET & WOOD STREET
ELEV=837.52 (BK 2752/16)
- TFH E SIDE BUNN STREET @ INTERSECTION BUNN STREET & MILLER STREET
ELEV=832.49 (BK 2752/17)
- TFH E SIDE BUNN STREET @ INTERSECTION OF BUNN STREET & FREMONT STREET
ELEV=818.96 (BK 2752/17)
- TFH E SIDE BUNN STREET @ INTERSECTION OF BUNN STREET & BISSELL STREET
ELEV=823.94 (BK 2752/17)
- TFH NE CORNER OF GROVE STREET & ROBINSON STREET
ELEV=825.54 (BK 2752/16)



CITY OF BLOOMINGTON, ILLINOIS MFT SECTION 05-00333-00-BT		
EXISTING TYPICAL SECTIONS		
DRAWN BY DRR		FILE NO. 24-8173
DATE 01/30/09	2708 McGraw Drive Bloomington, Illinois 61704 800/863-6486 309/833-1671 fax	BOOK NO. 2752
CHECKED BY PJM		SHEET NO. 3 OF 56