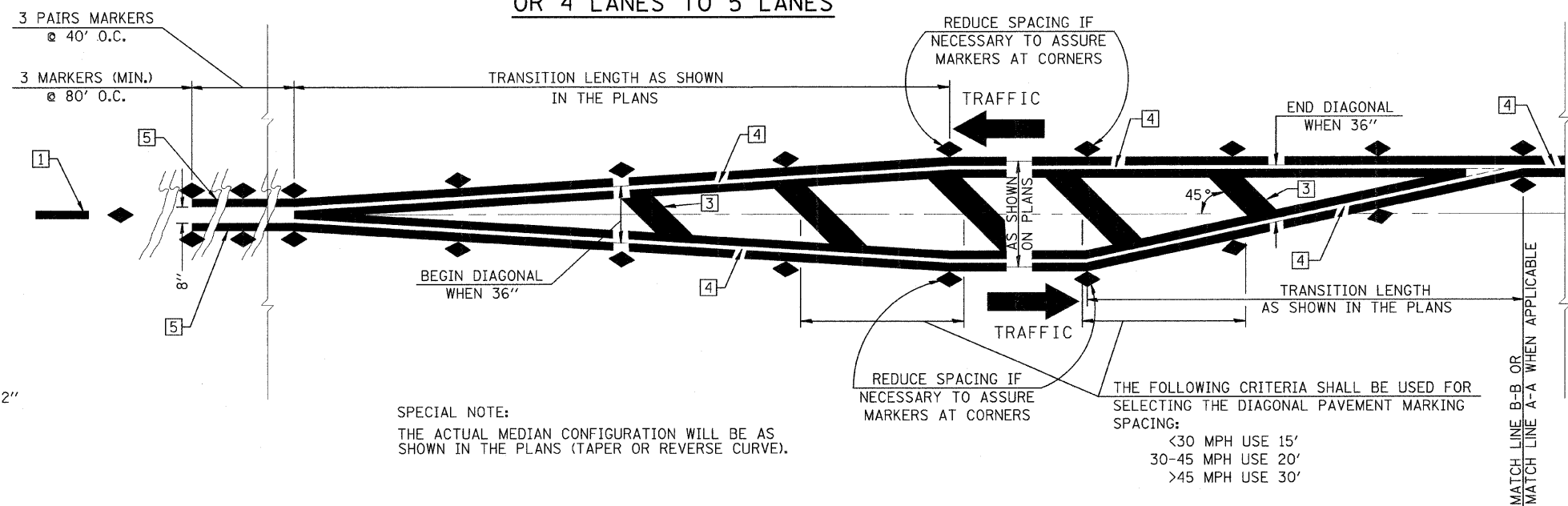
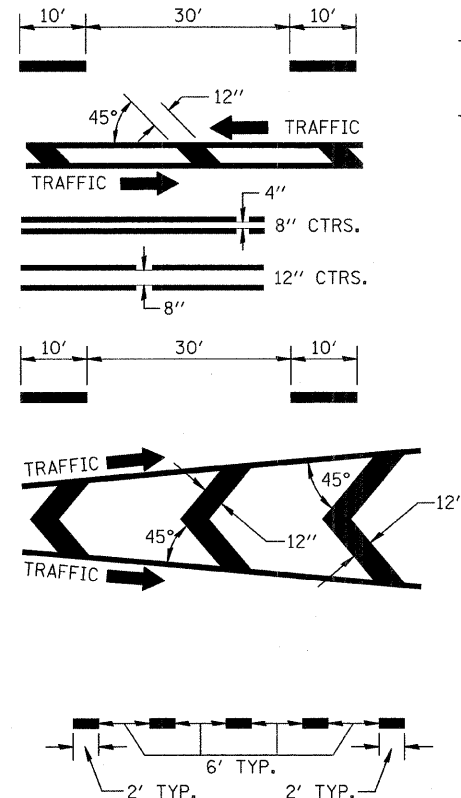


TYPICAL APPLICATIONS OF URBAN PAVEMENT MARKINGS AND MARKERS

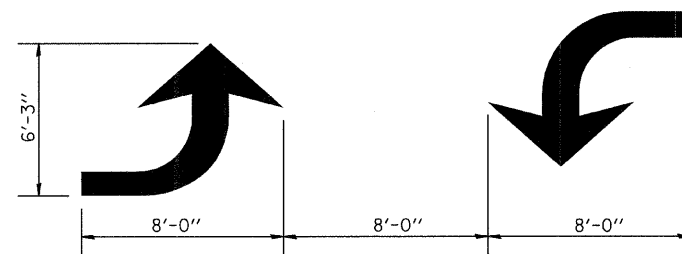
TYPICAL PAVEMENT MARKING LEGEND

- 1 4" SKIP-DASH (YELLOW)
- 2 4" SOLID (YELLOW)
- 3 12" DIAGONAL (YELLOW)
- 4 4" DOUBLE YELLOW (NARROW)
- 5 4" DOUBLE YELLOW (WIDE)
- 6 6" DIAGONAL (YELLOW)
- 7 4" SKIP-DASH (WHITE)
- 8 4" SOLID (WHITE)
- 9 12" DIAGONAL (WHITE)
- 10 6" CROSS WALK (WHITE)
- 11 24" STOP BAR (WHITE)
- 12 8" SOLID (WHITE)
- 13 4" LANE LINE EXTENSIONS (WHITE)
- 14 RESERVED

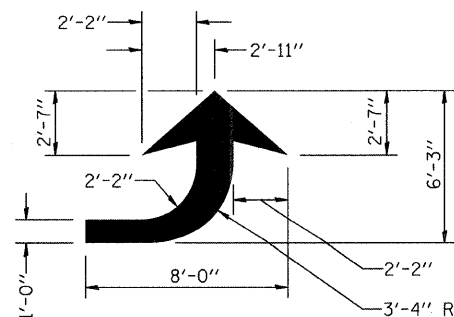


TYPICAL PAVEMENT MARKERS LEGEND

- ◆ TWO-WAY AMBER MARKER
- ▶ ONE-WAY AMBER MARKER
- ▷ ONE-WAY CRYSTAL MARKER

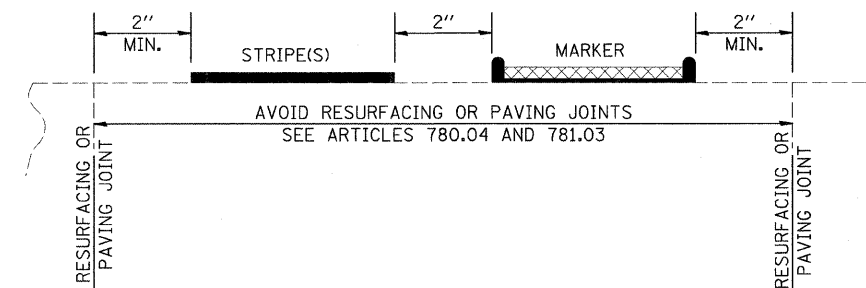


TYPICAL DOUBLE
TURN ARROWS
(WHITE)



LEFT ARROW

REVERSE FOR
RIGHT ARROW
AREA = 15.6 SQ. FT.
(WHITE)



RELATIONSHIP OF STRIPES, MARKERS, AND JOINTS

GENERAL NOTES

1. WHEN PAVEMENT MARKINGS ARE TO BE PLACED ADJACENT TO MEDIANS, SPECIAL DETAILS WILL BE INCLUDED ELSEWHERE IN THE PLANS.
2. SCALE: NONE
3. SOME OF THE INFORMATION INCLUDED WITH THIS DETAIL MAY NOT BE APPLICABLE TO THIS IMPROVEMENT.
4. PAVEMENT MARKINGS ARE TO BE EXTENDED THROUGH OMISSIONS WHEN APPLICABLE.
5. A STRIPING KEY IS AVAILABLE ELSEWHERE AND SHALL BE SHOWN WHERE THE QUANTITIES ARE LISTED.
6. FINAL PAVEMENT MARKINGS SHALL BE IN PLACE PRIOR TO PLACING ANY RAISED REFLECTIVE PAVEMENT MARKERS.

```
FILE NAME =
p:\c0010461\plans\sheets\pavtmarking.dgn

PLOT DATE =
2/6/2009    11:06:00 AM
```

DESIGNED - R.L.H.	REVISED -
DRAWN - J.L.B.	REVISED -
CHECKED - J.T.P.	REVISED -
DATE - 2-09	REVISED -

REVISED	-
REVISED	-
REVISED	-
REVISED	-

STATE OF ILLINOIS
DEPARTMENT OF TRANSPORTATION

PAVEMENT MARKING DETAILS

SCALE : NONE	SHEET NO. 27 OF 44 SHEETS	STA.	TO STA.
--------------	---------------------------	------	---------

F.A.U. RTE.	SECTION	COUNTY	TOTAL SHEETS	SHEET NO.
7170	08-00277-00-PV	CHAMPAIGN	44	27
		CONTRACT NO. 91397		
FED. ROAD DIST. NO.	ILLINOIS	FED. AID PROJECT HD-5181 (044)		