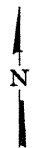


SW 1/4, SEC 8, T18N, R2W, 3RD PM
BROOKER, LOUIS KENT



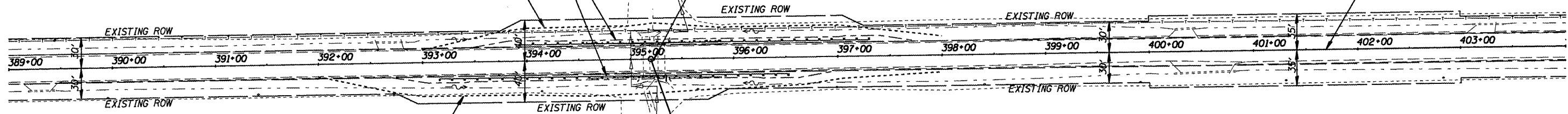
PROPOSED EARTH SHOULDER WIDENING
AND GUARDRAIL IMPROVEMENTS
SEE SHEET 45 FOR DETAILS

STA. 395+23
EXISTING TRIPLE 7' x 6'
BOX CULVERT

CH 10 & CONSTRUCTION

CONSTRUCTION LIMITS

P.I. Sta = 395+19.94

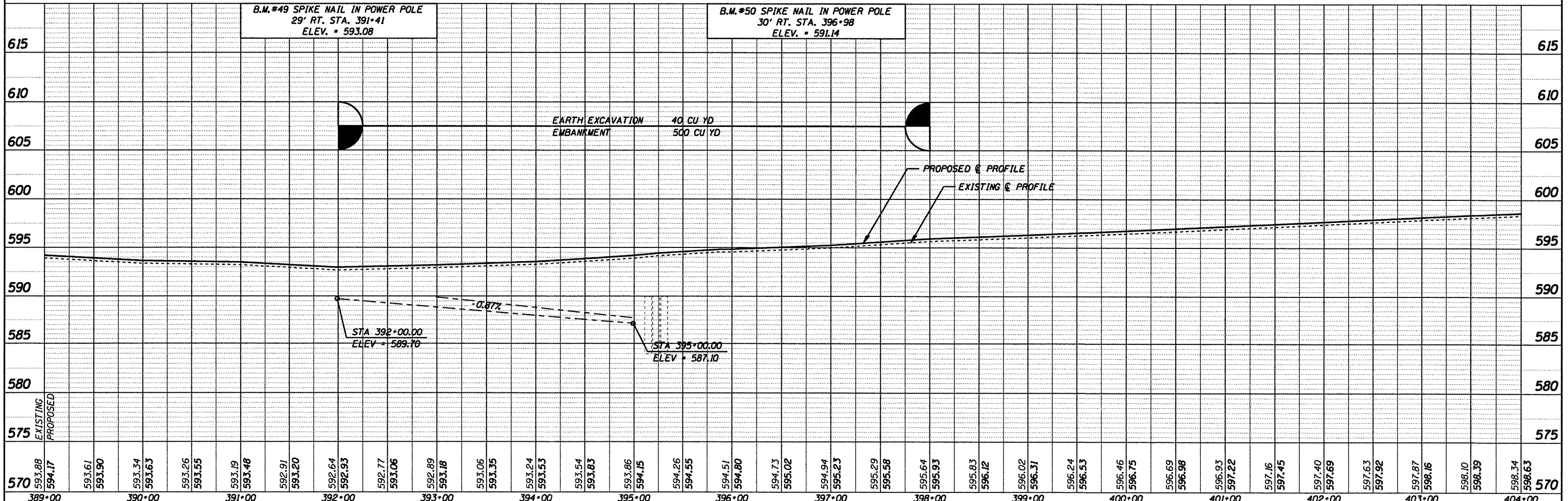


EDWARDS, RACHAEL E TRUST

NW 1/4, SEC 17, T18N, R2W, 3RD PM

B.M. #49 SPIKE NAIL IN POWER POLE
29' RT. STA. 391+41
ELEV. = 593.08

B.M. #50 SPIKE NAIL IN POWER POLE
30' RT. STA. 396+98
ELEV. = 591.14



DATE	
BY	
DESIGNED	
ALIGNED	
CHECKED	
PLOTTED	
NOTE BOOK	
NO.	

DATE	
BY	
DESIGNED	
GRADES	
CHECKED	
PLOTTED	
NOTE BOOK	
NO.	
STRUCTURE	
NOTATIONS	
CH 10	

570	593.88	594.17	593.61	593.90	593.34	593.63	593.26	593.55	593.19	593.48	592.91	593.20	592.64	592.93	592.77	593.06	592.89	593.18	593.06	593.35	593.24	593.53	593.54	593.83	593.86	594.15	594.26	594.55	594.51	594.80	594.73	595.02	594.94	595.23	595.29	595.58	595.64	595.93	595.83	596.12	596.02	596.31	596.24	596.53	596.46	596.75	596.69	596.98	596.93	597.22	597.16	597.45	597.40	597.69	597.63	597.92	597.87	598.16	598.10	598.39	598.34	598.63	570
389+00	390+00	391+00	392+00	393+00	394+00	395+00	396+00	397+00	398+00	399+00	400+00	401+00	402+00	403+00	404+00																																																

CUMMINS
ENGINEERING
CORPORATION

JOB 2217
FILE NAME = 2221 Loo7 P&P.dgn
PLOT SCALE = 100.0000' / IN.
PLOT DATE = 1/28/2009

DESIGNED - NAK
DRAWN - AJH
CHECKED - NAK
DATE - 11/03/2008

REVISED -
REVISED -
REVISED -
REVISED -

LOGAN COUNTY
CH 10, TR 199A, TR 92 IMPROVEMENTS

PLAN & PROFILE - CH 10

STA 389+00 TO STA 404+00

F.A.S. RTE.	SECTION	COUNTY	TOTAL SHEETS	SHEET NO.
566	05-00113-00-WR	LOGAN	63	27
CH 10, TR 199A, TR 92		CONTRACT NO.		
FED. ROAD DIST. NO.		ILLINOIS FED. AID PROJECT		

93482