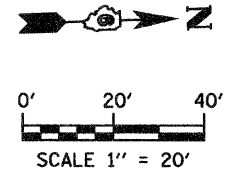
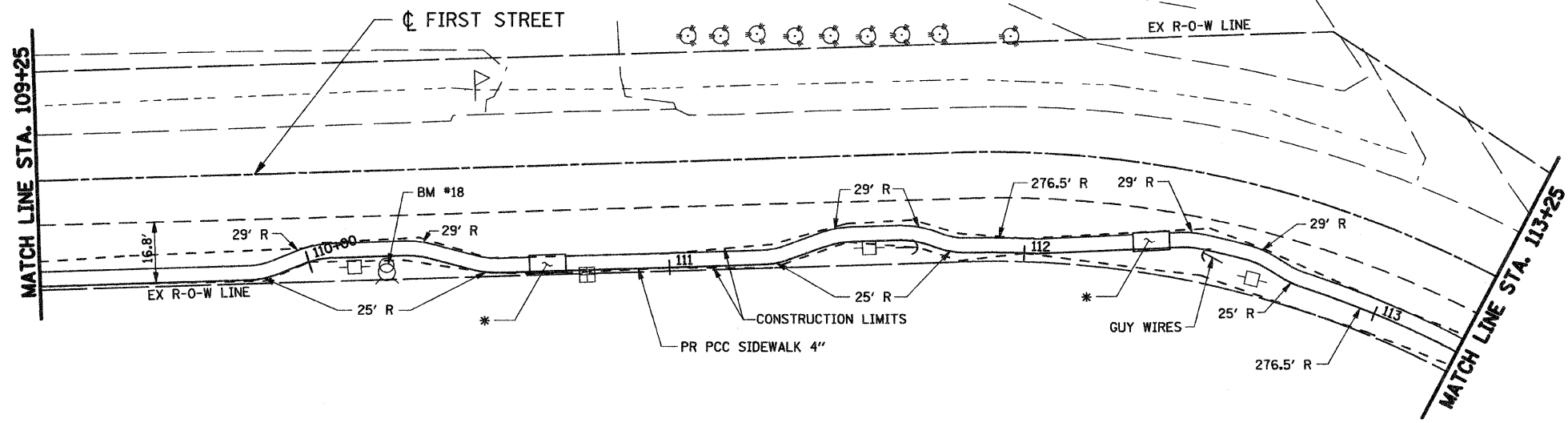


PLAN	SURVEYED	DATE
NOTE BOOK	PLOTTED	BY
NO.	CHANGES CHECKED	
	DATE	
	BY	
	NO.	
	DATE	

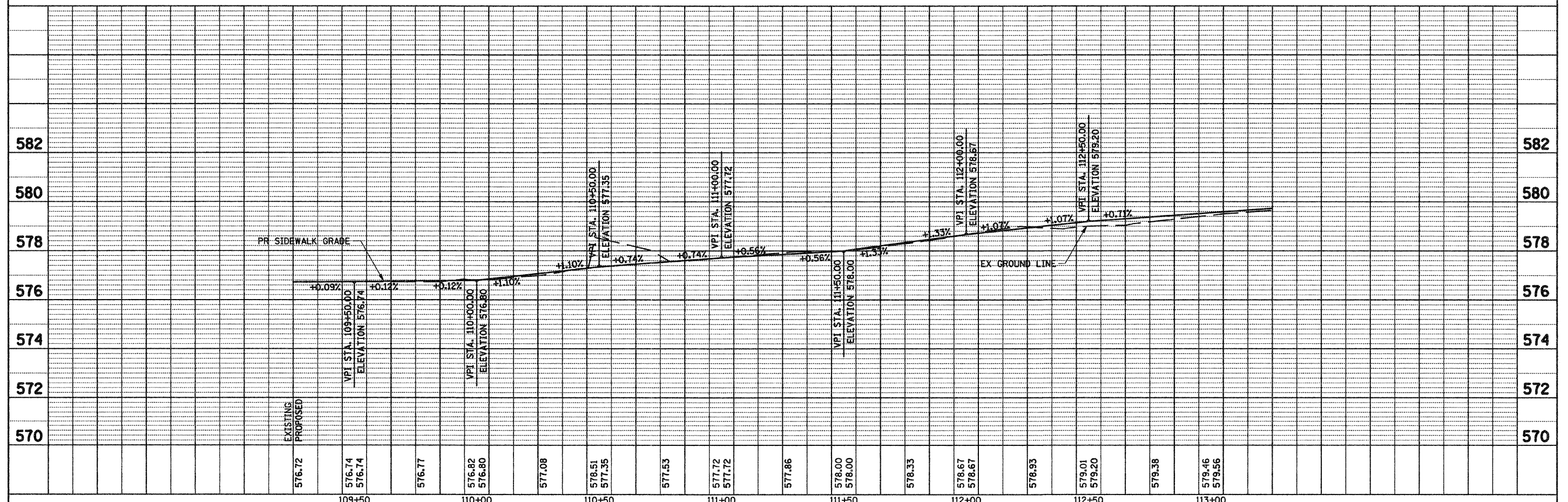
PROFILE	SURVEYED	DATE
NOTE BOOK	PLOTTED	BY
NO.	CHANGES CHECKED	
	DATE	
	BY	
	NO.	
	DATE	



BM #18 STA. 110+22, 4.5' RT.
CHISELED "+" TOP OF N BOLT
OF FIRE HYDRANT
ELEV. 579.15

LEGEND
TBR - TO BE RELOCATED

* PASSING SPACE - SEE SIDEWALK TYPICAL SECTIONS.
PROVIDE 5'x10' PASSING SPACE AT APPROXIMATE
LOCATIONS SHOWN. MINOR ADJUSTMENTS MAY BE
MADE IN THE FIELD. 200' MAX. BETWEEN PASSING
SPACES.



FILE NAME = G:\507007-01\cad\1st-South\700\PP03.SHT	USER NAME = IE Consultants	DESIGNED -	REVISED -	STATE OF ILLINOIS DEPARTMENT OF TRANSPORTATION	FIRST / SOUTH STREET - PLAN & PROFILE STA 109 + 25 TO STA 113 + 25				F.A. RTE.	SECTION 08-00014-00-SW	COUNTY SANGAMON	TOTAL SHEETS 47	SHEET NO. 13
	PLOT SCALE = 20.0000' / IN.	DRAWN -	REVISED -		SCALE:	SHEET NO.	OF	SHEETS	STA.	TO STA.	CONTRACT NO. 93486		
	PLOT DATE = 2/12/2009	CHECKED -	REVISED -		FED. ROAD DIST. NO. ILLINOIS FED. AID PROJECT								
		DATE	REVISED										