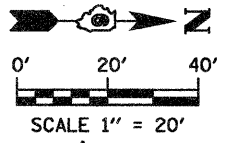
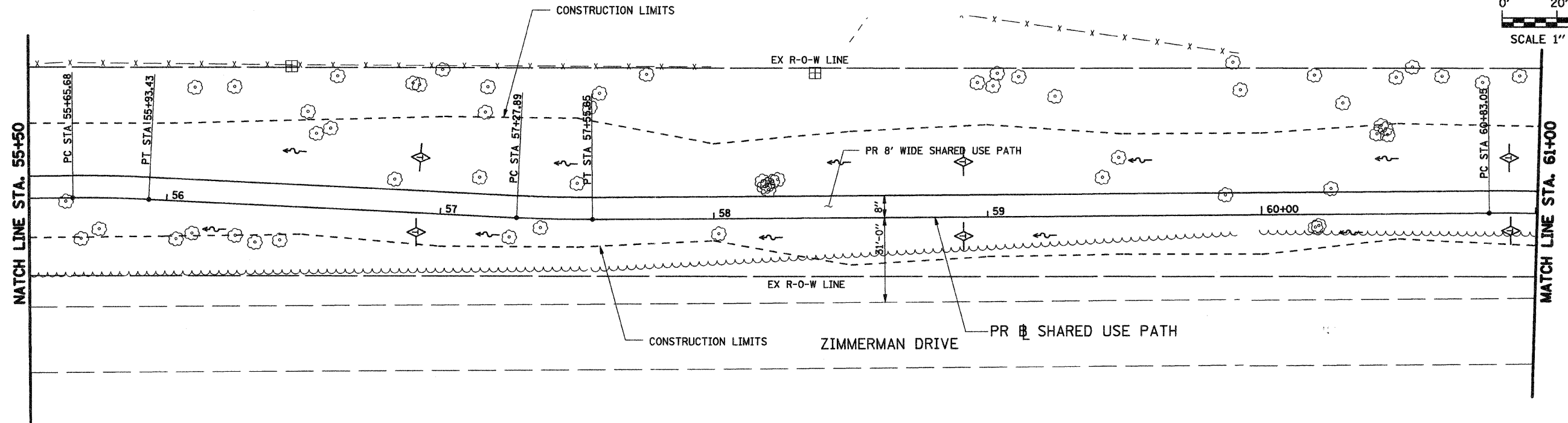
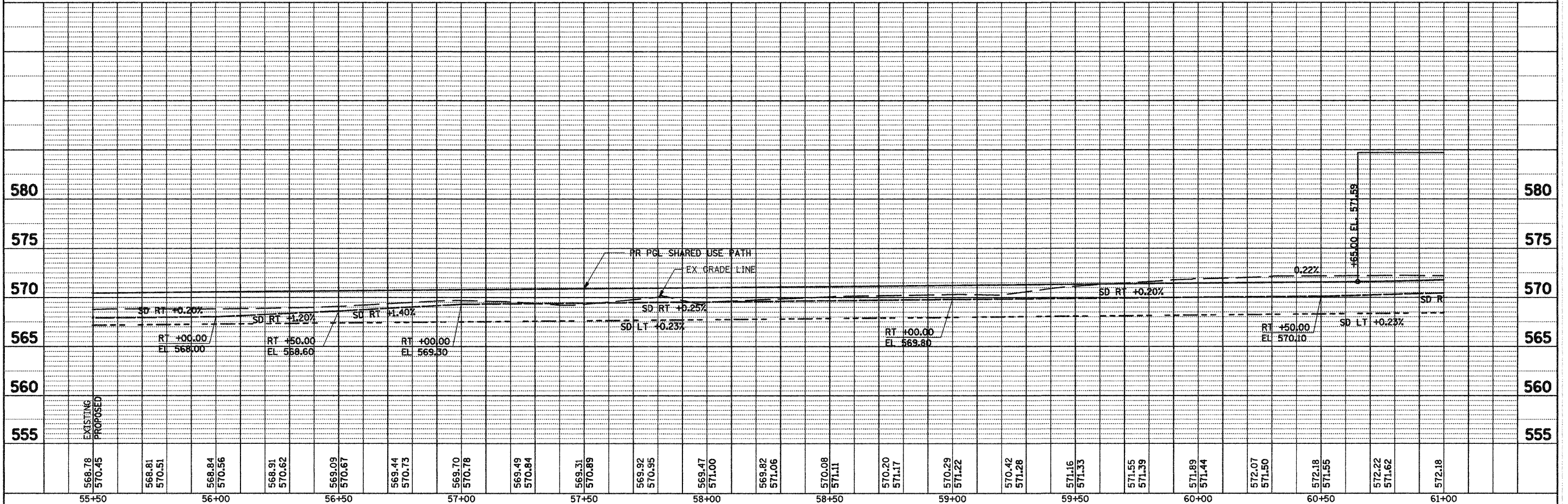


PLAN	SURVEYED	BY	DATE
	PLOTTED		
	NOTES CHECKED		
	CADD FILE NAME		

PROFILE	SURVEYED	BY	DATE
	PLOTTED		
	GRADES CHECKED		
	STRUCTURE NOTATIONS CHKD		



NOTE
TREES WITHIN CONSTRUCTION LIMITS
TO BE REMOVED UNLESS OTHERWISE
NOTED.



FILE NAME =	USER NAME = IE Consultants	DESIGNED -	REVISED -	STATE OF ILLINOIS DEPARTMENT OF TRANSPORTATION	PLAN & PROFILE - ZIMMERMAN DRIVE SCALE: 1" = 20' SHEET NO. OF SHEETS STA. 55+50 TO STA. 61+00	F.A. RTE.	SECTION	COUNTY	TOTAL SHEETS	SHEET NO.
G:\S07009-01\road\Zimmerman\7009_ZIM.PP02.SHT	DRAWN THW	CHECKED -	REVISED -			08-00014-00-SW	SANGAMON	47	27	
PLOT SCALE = 20,0000' / IN.	DATE FEB 09, 2009					CONTRACT NO. 93486				
PLOT DATE = 2/12/2009						FED. ROAD DIST. NO. ILLINOIS FED. AID PROJECT				