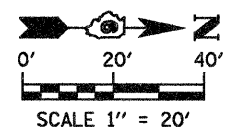
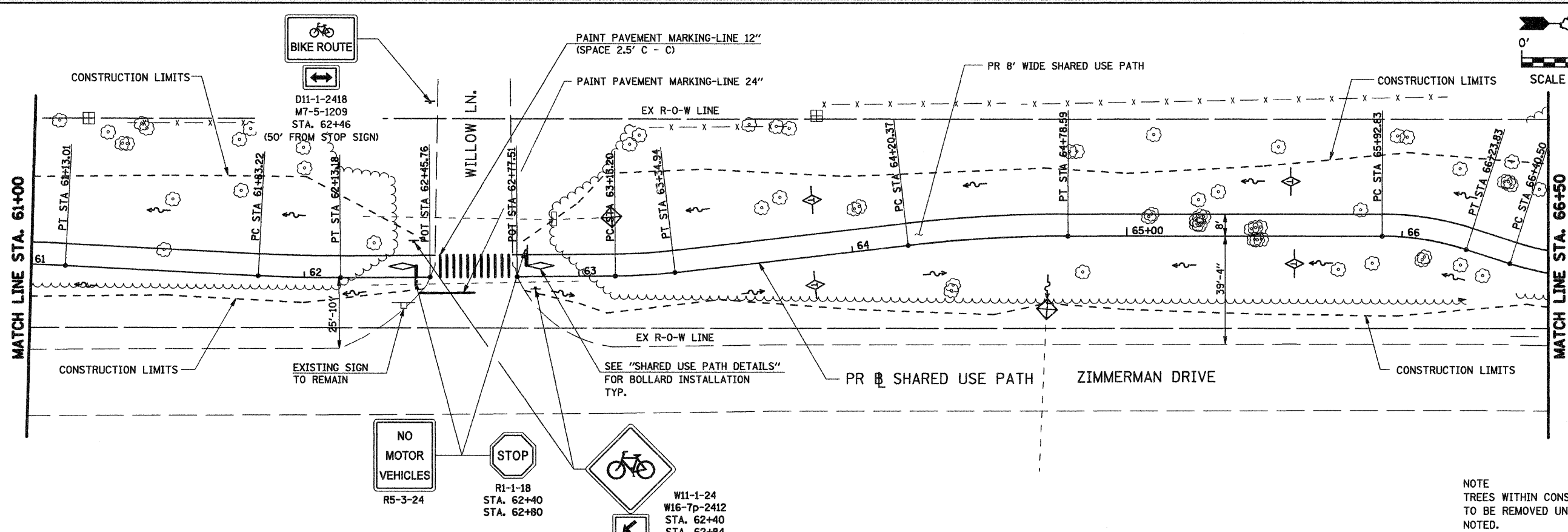
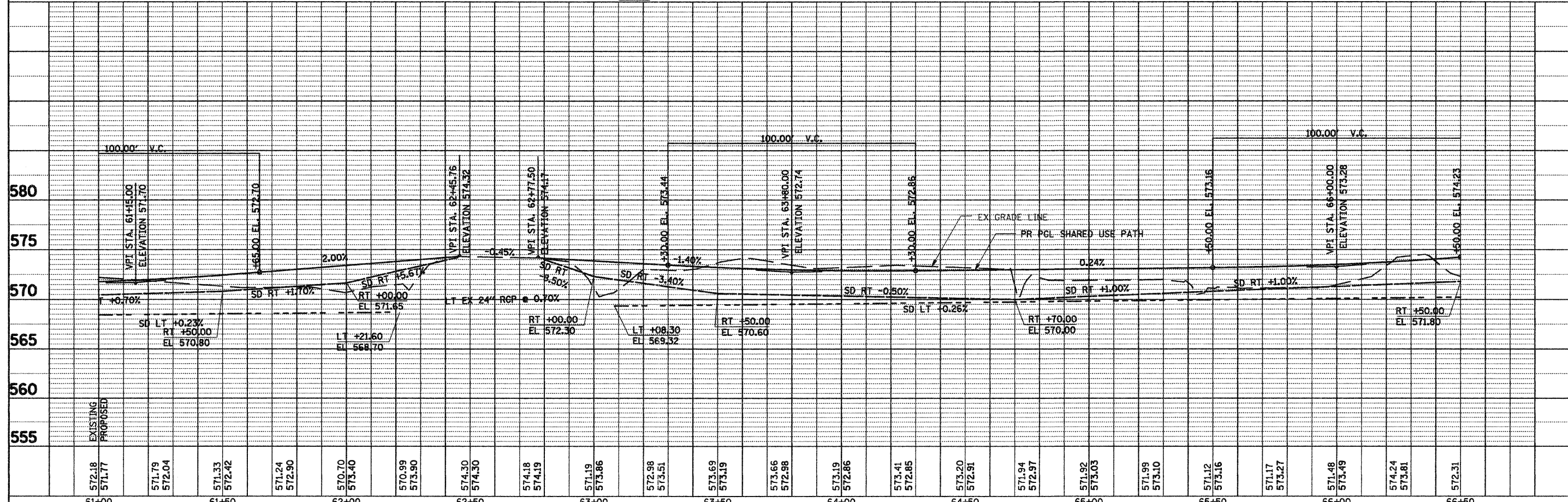


PLAN	SURVEYED	DATE
	PLOTTED	BY
	GRADES CHECKED	
	STRUCTURE NOTATION OK'D	
	NOTE BOOK	
	NO.	
	FILE NAME	

PROFILE	SURVEYED	DATE
	PLOTTED	BY
	GRADES CHECKED	
	STRUCTURE NOTATION OK'D	
	NOTE BOOK	
	NO.	
	FILE NAME	



NOTE
TREES WITHIN CONSTRUCTION LIMITS
TO BE REMOVED UNLESS OTHERWISE
NOTED.



FILE NAME = G:\S07009-01\cod\Zimmerman\7009_ZIM_PP03.SHT	USER NAME = IE Consultants	DESIGNED -	REVISED -	STATE OF ILLINOIS DEPARTMENT OF TRANSPORTATION	PLAN & PROFILE - ZIMMERMAN DRIVE SCALE: 1" = 20' SHEET NO. OF SHEETS STA. 61+00 TO STA. 66+50	F.A. RTE.	SECTION	COUNTY	TOTAL SHEETS	SHEET NO.
PLOT SCALE = 20.0000' / IN.	DATE = FEB 09, 2009	DRAWN THW	REVISED -			08-00014-00-SW	SANGAMON	47	28	
PLOT DATE = 2/13/2009		CHECKED -	REVISED -			CONTRACT NO. 93486				
		DATE =	REVISED -			ILLINOIS FED. AID PROJECT				