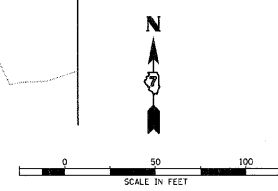
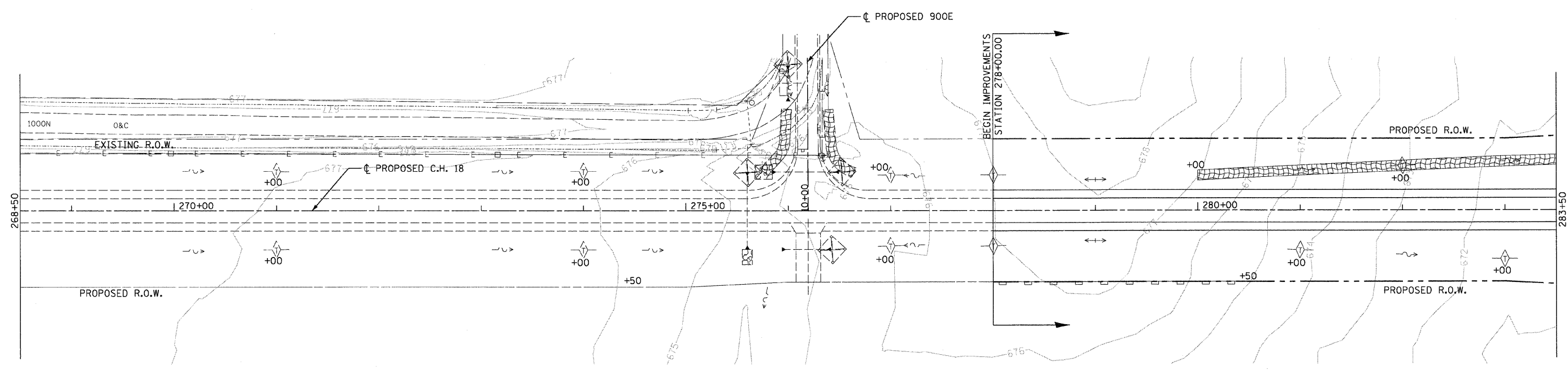
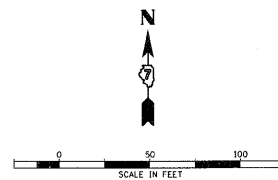


F.A.S. RTE.	SECTION	COUNTY	TOTAL SHEETS	SHEET NO.
642	99-00124-03-PV	COLES	97	37
STA. 278+00.00		TO STA. 283+50.00		
FED. ROAD DIST. NO.		ILLINOIS FED. AID PROJECT		



INTENDED SEQUENCE

1. PLACE PERIMETER EROSION CONTROL BARRIER PRIOR TO COMMENCEMENT OF ANY WORK. SEE STD. 280001.
2. CONSTRUCT EARTHWORK, INCLUDING DITCHES. (MAXIMUM 10 ACRES DISTURBED AT ONE TIME PRIOR TO SEEDING. SEE ART. 280).
3. PLACE AND MAINTAIN TEMPORARY AND PERMANENT EROSION CONTROLS AS WORK PROGRESSES, SEED EVERY 7 DAYS. SEE ART. 280.
4. FINAL SHAPE, GRADE, AND PAVE ROADWAY.
5. PLACE REMAINING PERMANENT EROSION CONTROLS.

LEGEND

Symbol	Description	EA.	L.F.	SO.YD.
[Hatched Box]	EROSION CONTROL BLANKET	0	0'	389
[Dashed Line]	PERIMETER EROSION BARRIER	0	250'	0
[Diamond]	DITCH CHECK TEMPORARY	5	0'	0
[Diamond with Pipe]	INLET AND PIPE PROTECTION	0	0'	0
[Wavy Line]	DITCH FLOW			
[Double Arrow]	DITCH FLOW SUMMIT			

NOTE: SEE MISCELLANEOUS DETAIL SHEET NO. 53 FOR EROSION CONTROL BLANKET DETAIL.

REVISIONS	
NAME	DATE

ILLINOIS DEPARTMENT OF TRANSPORTATION
EROSION CONTROL PLAN
 FAS 642
 SEC NO. 99-00124-03-PV
 COLES COUNTY, ILLINOIS
 SCALE: HORIZ. - 1"=50'
 DATE 03/30/2009
 DRAWN BY JAP
 CHECKED BY SKM

03/30/2009
 197 Jobs 97 s2028b\CM\1\Sheet\C-7E\074.dgn
 LAYOUT: BJB 03/19/03
 DRAWN: JAP 03/31/03
 REVIEWED: SKM 04/01/03