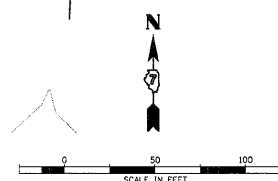
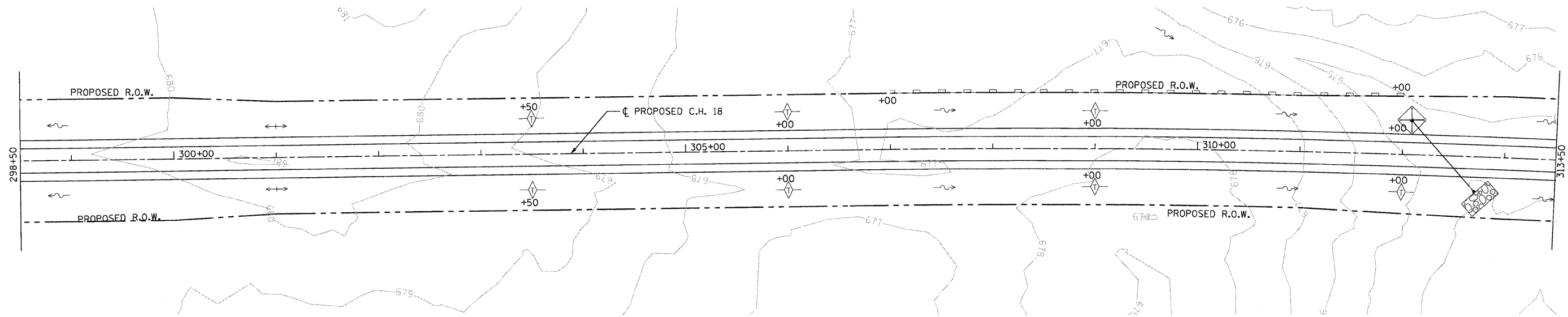
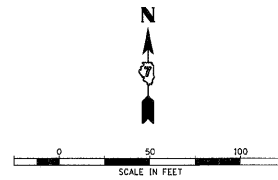
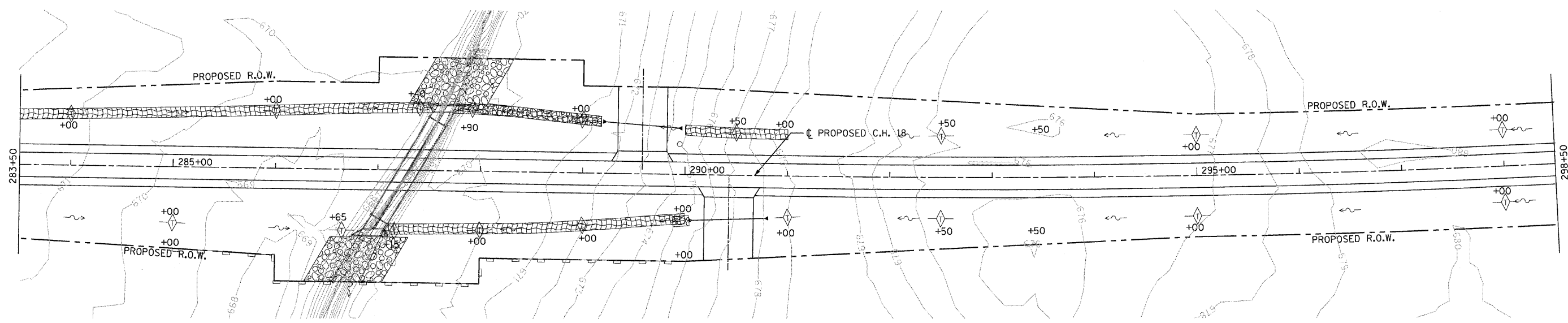


F.A.S. RTE.	SECTION	COUNTY	TOTAL SHEETS	SHEET NO.
642	99-00124-03-PV	COLES	97	38
STA. 283+50.00		TO STA. 313+50.00		
FED. ROAD DIST. NO.	ILLINOIS	FED. AID PROJECT		



**INTENDED SEQUENCE**

1. PLACE PERIMETER EROSION CONTROL BARRIER PRIOR TO COMMENCEMENT OF ANY WORK. SEE STD. 280001.
2. CONSTRUCT EARTHWORK, INCLUDING DITCHES. (MAXIMUM 10 ACRES DISTURBED AT ONE TIME PRIOR TO SEEDING. SEE ART. 280).
3. PLACE AND MAINTAIN TEMPORARY AND PERMANENT EROSION CONTROLS AS WORK PROGRESSES, SEED EVERY 7 DAYS. SEE ART. 280.
4. FINAL SHAPE, GRADE, AND PAVE ROADWAY.
5. PLACE REMAINING PERMANENT EROSION CONTROLS.

**LEGEND**

SYMBOL	DESCRIPTION	EA.	L.F.	SQ.YD.
	EROSION CONTROL BLANKET	0	0'	939
	PERIMETER EROSION BARRIER	0	1100'	0
	DITCH CHECK TEMPORARY	25	0'	0
	INLET AND PIPE PROTECTION	1	0'	0
	DITCH FLOW			
	DITCH FLOW SUMMIT			

NOTE: SEE MISCELLANEOUS DETAIL SHEET NO. 53 FOR EROSION CONTROL BLANKET DETAIL.

REVISIONS	
NAME	DATE

ILLINOIS DEPARTMENT OF TRANSPORTATION  
**EROSION CONTROL PLAN**  
 FAS 642  
 SEC NO. 99-00124-03-PV  
 COLES COUNTY, ILLINOIS  
 SCALE: HORIZ. - 1"=50'  
 DATE 03/30/2009  
 DRAWN BY JAP  
 CHECKED BY SKM

© Copyright Hanson Professional Services Inc. 2009  
**HANSON**

03/30/2009  
 1497\_00s197\_420280b CIVIL SHEET V7 ER07.dgn  
 LAYOUT: BLR 03/19/03  
 DRAWN: BLP/JAP 03/21/03  
 REVIEWED: SKM 04/01/03