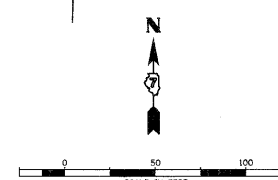
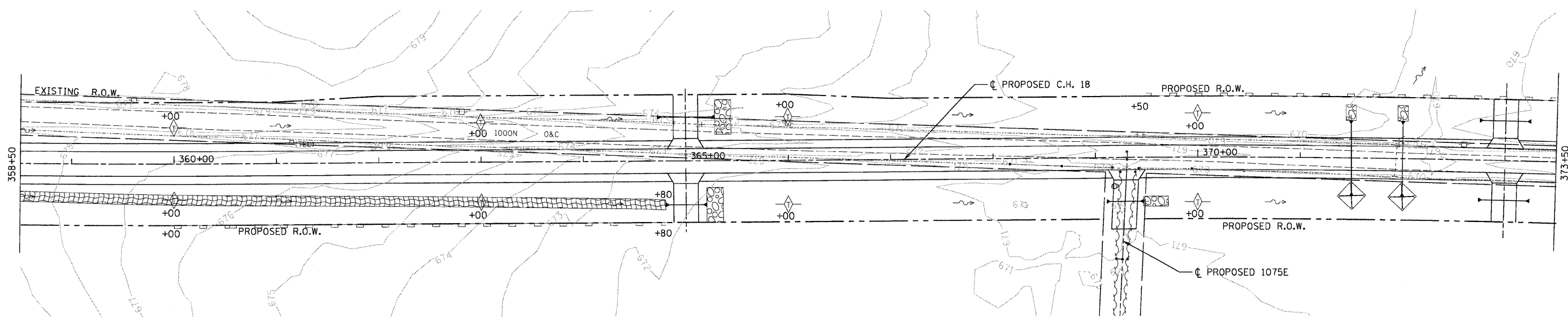
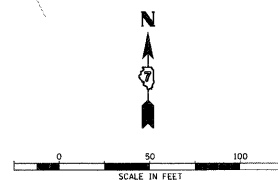
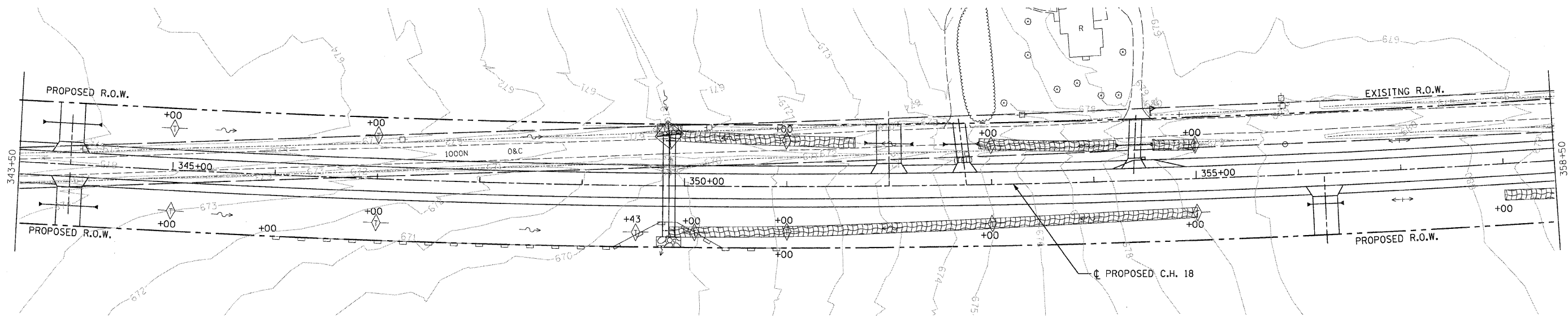


F.A.S. RTE.	SECTION	COUNTY	TOTAL SHEETS	SHEET NO.
642	99-00124-03-PV	COLES	97	40
STA. 343+50.00		TO STA. 373+50.00		
FED. ROAD DIST. NO.		ILLINOIS FED. AID PROJECT		



INTENDED SEQUENCE

1. PLACE PERIMETER EROSION CONTROL BARRIER PRIOR TO COMMENCEMENT OF ANY WORK. SEE STD. 280001.
2. CONSTRUCT EARTHWORK, INCLUDING DITCHES. (MAXIMUM 10 ACRES DISTURBED AT ONE TIME PRIOR TO SEEDING. SEE ART. 280).
3. PLACE AND MAINTAIN TEMPORARY AND PERMANENT EROSION CONTROLS AS WORK PROGRESSES, SEED EVERY 7 DAYS. SEE ART. 280.
4. FINAL SHAPE, GRADE, AND PAVE ROADWAY.
5. PLACE REMAINING PERMANENT EROSION CONTROLS.

LEGEND

	EA.	L.F.	SQ.YD.
	0	0'	1,737
	0	1397'	0
	20	0'	0
	3	0'	0

NOTE: SEE MISCELLANEOUS DETAIL SHEET NO. 53 FOR EROSION CONTROL BLANKET DETAIL.

REVISIONS	
NAME	DATE

ILLINOIS DEPARTMENT OF TRANSPORTATION
EROSION CONTROL PLAN
 FAS 642
 SEC NO. 99-00124-03-PV
 COLES COUNTY, ILLINOIS

SCALE: HORIZ. - 1"=50'
 DATE 03/30/2009
 DRAWN BY JAP
 CHECKED BY SKM

LAYOUT	SKM	03/30/03
DRAWN	JAP	03/31/03
REVIEWED	SKM	04/01/03