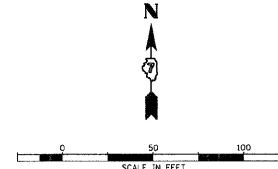
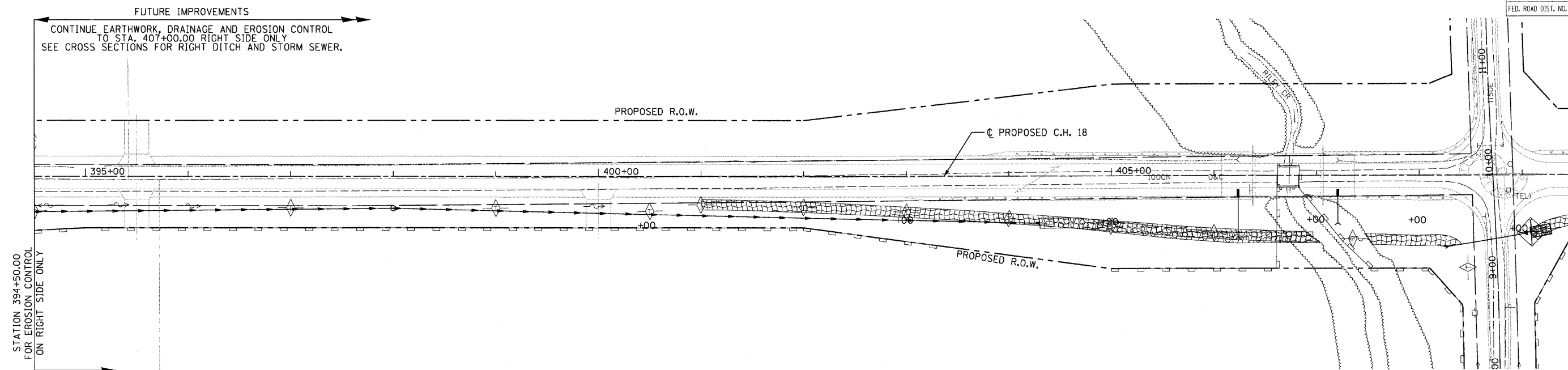


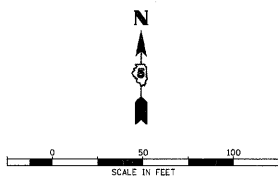
F.A.S. RTE.	SECTION	COUNTY	TOTAL SHEETS	SHEET NO.
642	99-00124-03-PV	COLES	97	42
STA. 394+50.00		TO STA. 403+50.00		
FED. ROAD DIST. NO.		ILLINOIS FED. AID PROJECT		



© Copyright Hanson Professional Services Inc. 2009
HANSON

INTENDED SEQUENCE

1. PLACE PERIMETER EROSION CONTROL BARRIER PRIOR TO COMMENCEMENT OF ANY WORK. SEE STD. 280001.
2. CONSTRUCT EARTHWORK, INCLUDING DITCHES. (MAXIMUM 10 ACRES DISTURBED AT ONE TIME PRIOR TO SEEDING. SEE ART. 280).
3. PLACE AND MAINTAIN TEMPORARY AND PERMANENT EROSION CONTROLS AS WORK PROGRESSES, SEED EVERY 7 DAYS. SEE ART. 280.
4. FINAL SHAPE, GRADE, AND PAVE ROADWAY.
5. PLACE REMAINING PERMANENT EROSION CONTROLS.



LEGEND

	EA.	L.F.	SQ.YD.
EROSION CONTROL BLANKET	0	0'	468
PERIMETER EROSION BARRIER	0	1,200'	0
DITCH CHECK TEMPORARY	8	0'	0
INLET AND PIPE PROTECTION	0	0'	0
DITCH FLOW			
DITCH FLOW SUMMIT			

NOTE: SEE MISCELLANEOUS DETAIL SHEET NO. 53 FOR EROSION CONTROL BLANKET DETAIL.

REVISIONS	
NAME	DATE

ILLINOIS DEPARTMENT OF TRANSPORTATION
 EROSION CONTROL PLAN
 FAS 642
 SEC NO. 99-00124-03-PV
 COLES COUNTY, ILLINOIS
 SCALE: HORIZ. - 1"=50'
 DATE 03/30/2009
 DRAWN BY JAP
 CHECKED BY SKM

03/30/2009
 1997/06/09/17-20280x/CHN/Sheet/7E/0707B_03.dgn
 LAYOUT: SKM 04/01/03
 DRAWN: JAP 03/31/03
 REVIEWED: SKM 04/01/03