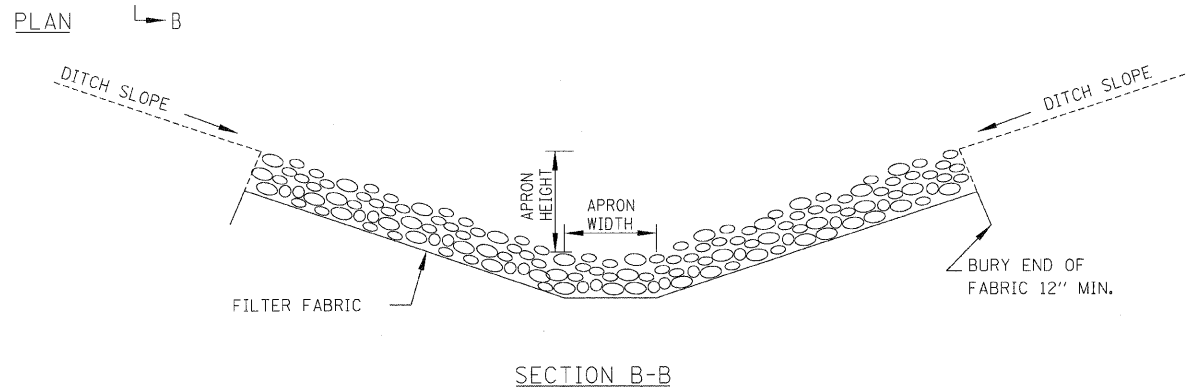
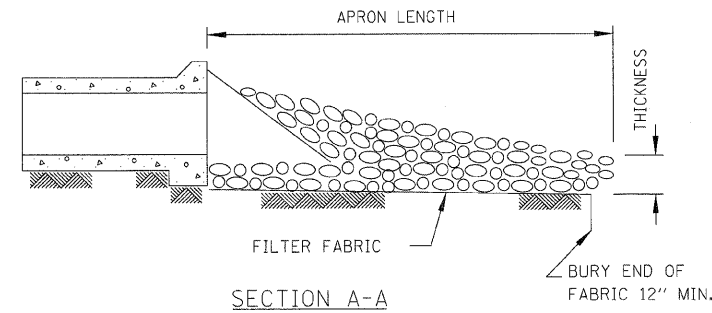
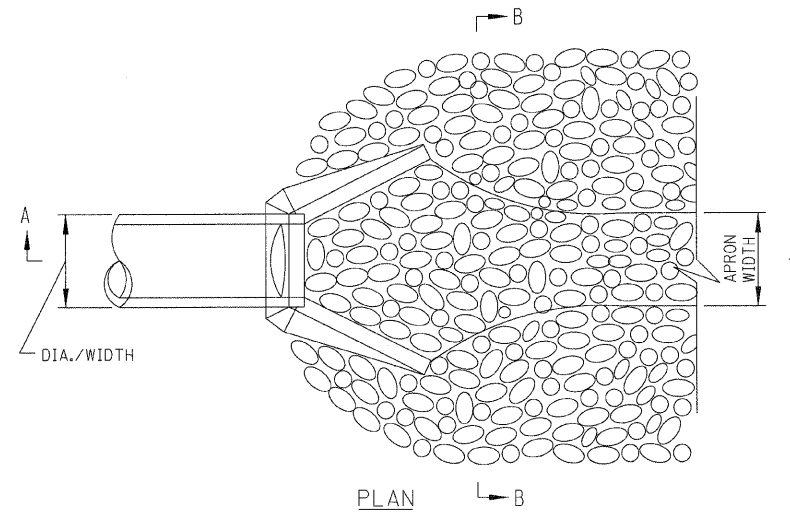
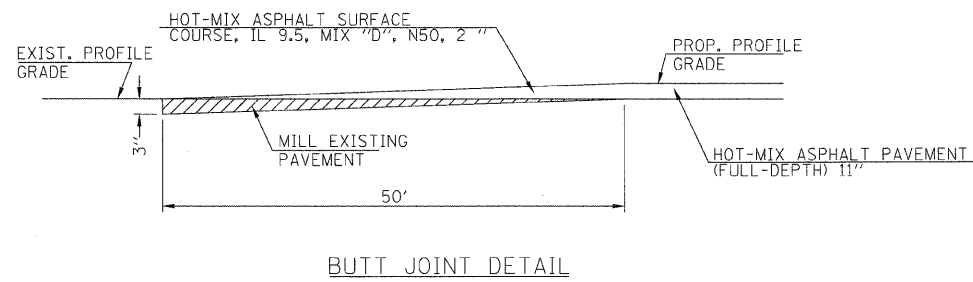
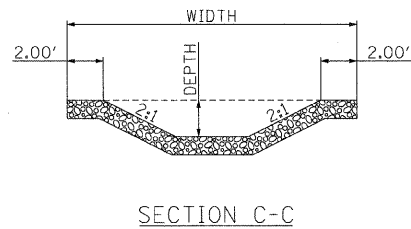
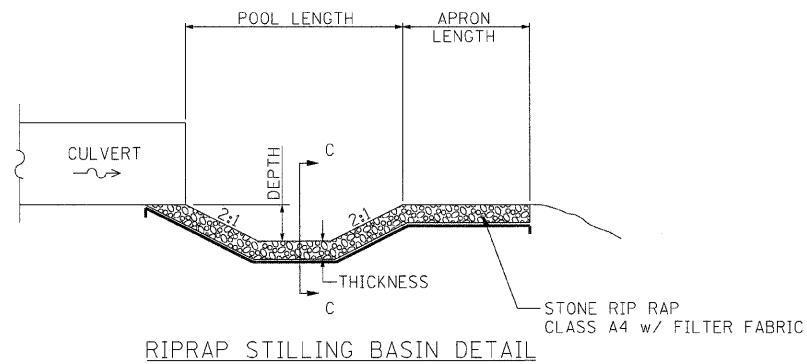
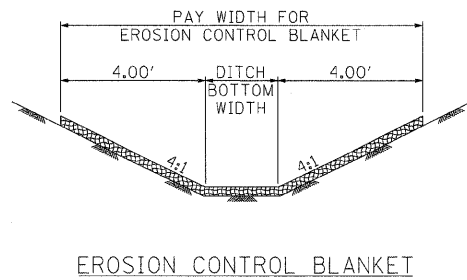


F.A.S. RTE.	SECTION	COUNTY	TOTAL SHEETS	SHEET NO.
642	99-00124-03-PV	COLES	97	53
STA.		TO STA.		
FED. ROAD DIST. NO.		ILLINOIS FED. AID PROJECT		



STATION	DEPTH	POOL LENGTH	APRON LENGTH	WIDTH	THICKNESS
	FEET	FEET	FEET	FEET	FEET
328+75	0.50	10.00	5.00	10.00	2.00
329+85	0.50	10.00	5.00	10.00	2.00
349+85 (US)	0.00	10.00	0.00	24.00	2.00
349+85 (DS)	0.50	10.00	0.00	24.00	2.00
371+50	0.50	10.00	5.00	10.00	2.00
372+00	0.50	10.00	5.00	10.00	2.00
382+30 (US)	0.00	30.00	N/A	32.00	2.00
382+30 (DS)	0.50	36.00	12.00	32.00	2.00
391+00 (US)	0.00	10.00	5.00	10.00	2.00
391+00 (DS)	0.50	10.00	5.00	10.00	2.00
82+28 (CH 28)	0.50	12.00	N/A	12.00	2.00

STATION	APRON LENGTH	APRON WIDTH	HEIGHT	GRADATION	THICKNESS
	FEET	FEET	FEET		INCHES
287+30 (US)	52	20	7	5	28
287+30 (DS)	52	20	7	5	28
290+43.07	16	2	4	3	15
312+39	16	2	4	3	15
315+00	16	2	4	3	15
316+09	22	4	4	4	24
316+43.35	16	2	4	3	15
365+00 LT	16	2	4	3	15
365+00 RT	16	2	4	3	15
369+31.18	24	2	2	4	24
8+00 (980E)	22	4	4	4	24
88+56 (CH28)	16	2	3	3	15
97+64 (CH28)	14	2	3	3	15



NAME	DATE

ILLINOIS DEPARTMENT OF TRANSPORTATION
 MISCELLANEOUS DETAILS
 FAS 642
 SEC NO. 99-00124-03-PV
 COLES COUNTY, ILLINOIS

SCALE: NOT TO SCALE
 DATE: 03/31/2009
 DRAWN BY: DJP
 CHECKED BY: JWM