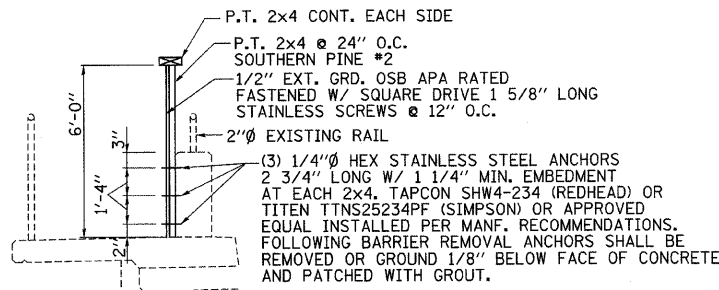
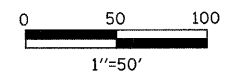


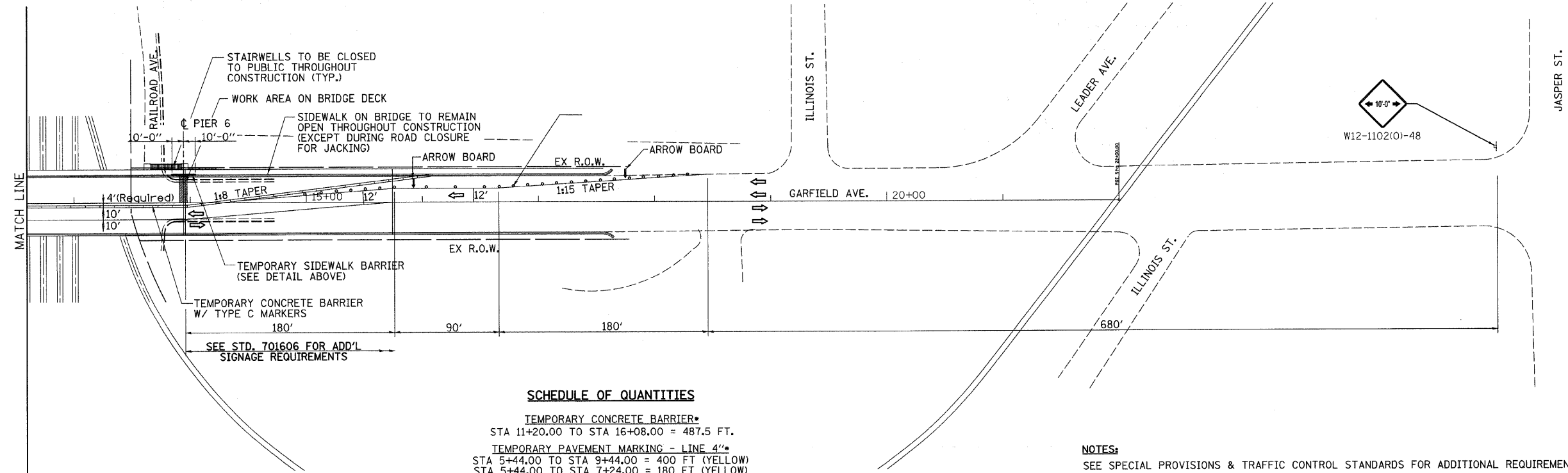
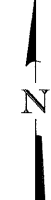
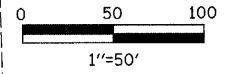
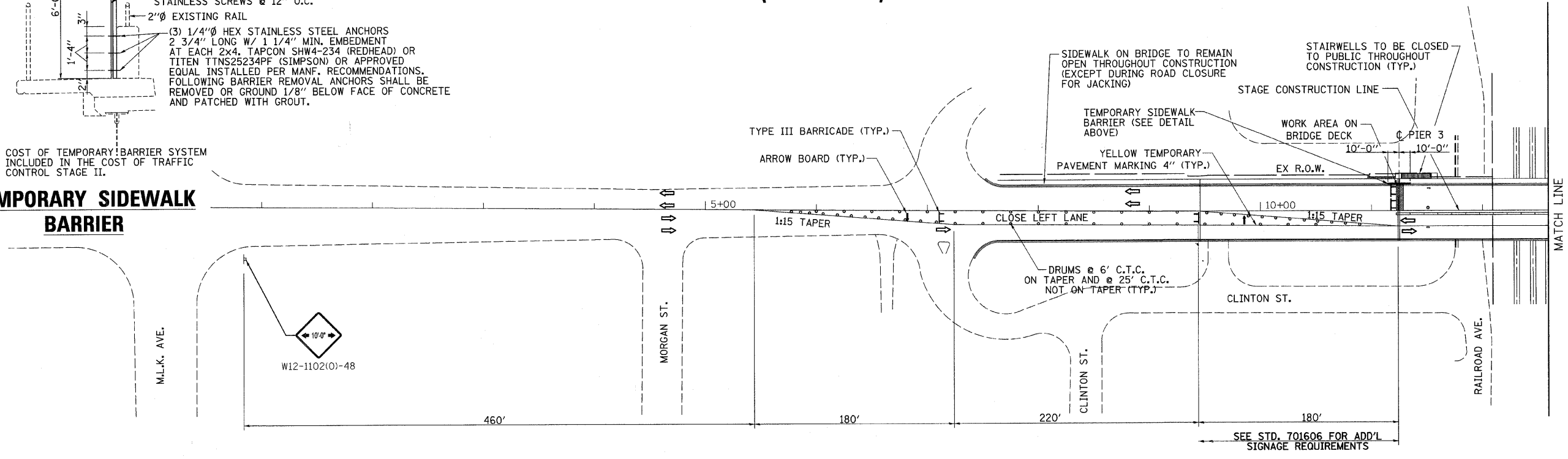
F.A.U. RTE.	SECTION	COUNTY	TOTAL SHEETS	SHEET NO.
7369	08-00503-00-BR	MACON	24	4
STA.		TO STA.		
FED. ROAD DIST. NO.		ILLINOIS FED. AID PROJECT		

SUGGESTED TRAFFIC CONTROL PLAN (STAGE II)



NOTE: COST OF TEMPORARY BARRIER SYSTEM INCLUDED IN THE COST OF TRAFFIC CONTROL STAGE II.

TEMPORARY SIDEWALK BARRIER



SCHEDULE OF QUANTITIES

TEMPORARY CONCRETE BARRIER*	
STA 11+20.00 TO STA 16+08.00 =	487.5 FT.
TEMPORARY PAVEMENT MARKING - LINE 4''*	
STA 5+44.00 TO STA 9+44.00 =	400 FT (YELLOW)
STA 5+44.00 TO STA 7+24.00 =	180 FT (YELLOW)
STA 9+44.00 TO STA 11+24.00 =	180 FT (YELLOW)
STA 7+24.00 TO STA 13+94.00 =	670 FT (YELLOW)
STA 13+94.00 TO STA 15+74.00 =	180 FT (YELLOW)
STA 13+94.00 TO STA 15+74.00 =	180 FT (WHITE)
STA 15+74.00 TO STA 16+64.00 =	90 FT (WHITE)
STA 16+64.00 TO STA 18+44.00 =	180 FT (WHITE)
TOTAL = 1530 FT	

NOTES:

- SEE SPECIAL PROVISIONS & TRAFFIC CONTROL STANDARDS FOR ADDITIONAL REQUIREMENTS.
- THE CONTRACTOR SHALL SUBMIT A TRAFFIC CONTROL PLAN TO THE ENGINEER FOR APPROVAL PRIOR TO CONSTRUCTION.
- THE TRAFFIC CONTROL PLAN FOR STAGED CONSTRUCTION SHALL MAINTAIN LANE WIDTHS AS SHOWN ABOVE AND INCLUDE SIGNING AND TRAFFIC CONTROL DEVICE LOCATIONS.
- SEE SHEET 3 OF 17, IN BRIDGE PLANS, FOR TYPICAL BRIDGE SECTIONS DURING STAGING.
- SEE UTILITY LOCATION AND SITE PLAN FOR WORK AREAS BELOW BRIDGE DECK.

BWC BLANK, WESSELINK, COOK & ASSOCIATES, INC.
ARCHITECTS • ENGINEERS

*COST INCLUDED IN COST OF TRAFFIC CONTROL - STAGE II