

SHEET	SECTION	COUNTY	TOTAL SHEETS	SHEET NO.
FAS 1790 1790	09-00131-00-RS	Marion	3	1

CONTRACT NO: 97380 FEDERAL AID PROJECT

STATE OF ILLINOIS
DEPARTMENT OF TRANSPORTATION
DIVISION OF HIGHWAYS

**PROPOSED LOCAL AGENCY
FEDERAL-AID SECONDARY PROJECT**

ARRA OF 2009 PROGRAM, STR PROGRAM

ROUTE FAS 1790
SECTION 09-00131-00-RS
PROJECT ARA-RS-1790 (103)
MARION COUNTY

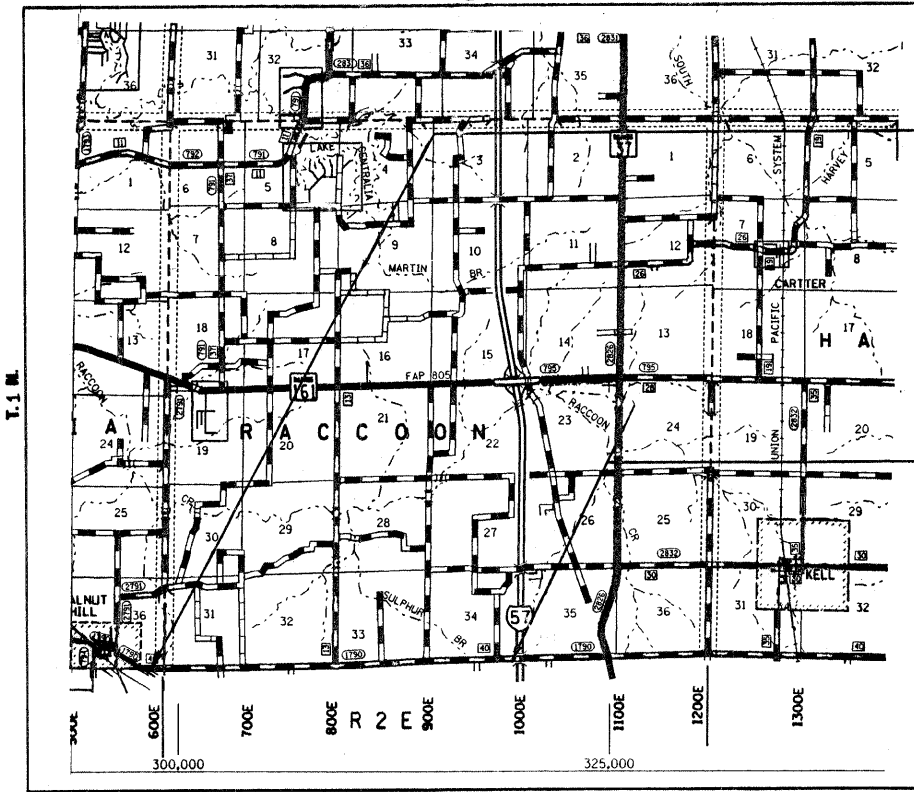
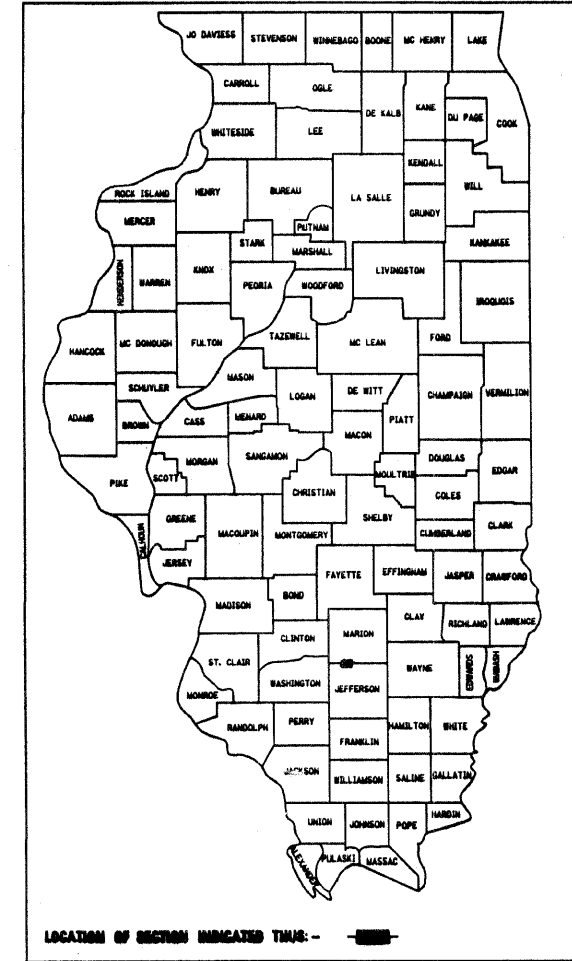
C-98-357-09
CH 32, WALNUT HILL ROAD
R. 1 E.

INDEX OF SHEETS

COVER SHEET	1
SUMMARY OF QUANTITIES, GENERAL NOTES, UTILITIES, AND TYPICAL SECTIONS	2
SCHEDULES	3

STANDARDS

- 000001-05 STANDARD SYMBOLS, ABBREVIATIONS AND PATTERNS
- 701301-03 LANE CLOSURE, 2L,2W, SHORT TIME OPERATIONS
- 701306-02 LANE CLOSURE, 2L, 2W, SLOW MOVING OPERATIONS DAY ONLY FOR SPEEDS > 45 MPH
- 701311-03 LANE CLOSURE, 2L, 2W, SLOW MOVING OPERATIONS DAY ONLY
- 701901-01 TRAFFIC CONTROL DEVICES
- 780001-02 TYPICAL PAVEMENT MARKINGS




BEGIN STA. 25+00

END STA. 241+86

LOCATION MAP

APPROXIMATE SCALE - 1" = 1 MILE
GROSS LENGTH = 21,686 FOOT = 4.107 MILES
NET LENGTH = 21,686 FOOT = 4.107 MILES



FULL SIZE PLANS HAVE BEEN PREPARED USING STANDARD ENGINEERING SCALES. REDUCED SIZED PLANS WILL NOT CONFORM TO STANDARD SCALES. IN MAKING MEASUREMENTS ON REDUCED PLANS, THE ABOVE SCALES MAY BE USED.

J.U.L.I.E.
JOINT UTILITY LOCATION INFORMATION FOR EXCAVATION
1-800-692-0123

FUNCTIONAL CLASSIFICATION: RURAL MAJOR COLLECTOR
ADT 800

THESE PLANS WERE PREPARED BY ME OR A FULL-TIME MEMBER OF MY STAFF UNDER MY PERSONAL SUPERVISION.

Richard C. Maningas
REGISTERED PROFESSIONAL ENGINEER OF ILLINOIS
COUNTY ENGINEER, MARION COUNTY
ILLINOIS LICENSED PROFESSIONAL ENGINEER
NO. 062-31357
LICENSE EXPIRES 11-30-09

STATE OF ILLINOIS
DEPARTMENT OF TRANSPORTATION
DIVISION OF HIGHWAYS

APPROVED *04-03-09*
Richard C. Maningas
COUNTY ENGINEER

PASSED *4/9/2009*
Richard C. Maningas
DISTRICT EIGHT ENGINEER OF LOCAL ROADS & STREETS

RELEASED FOR BID
BASED ON LIMITED REVIEW
4/9/2009
Manf. C. James
DEPUTY DIRECTOR OF HIGHWAYS
REGION FIVE ENGINEER