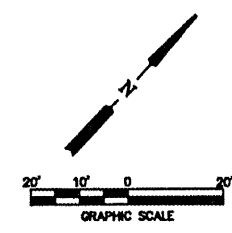
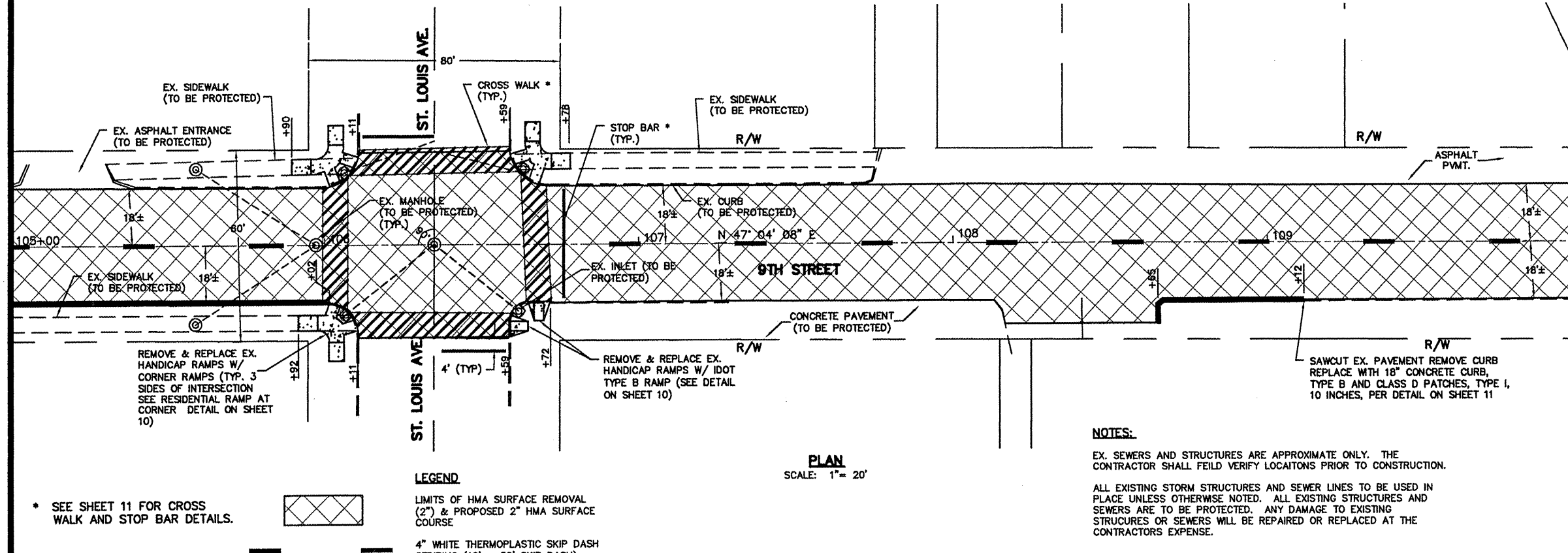


MATCH LINE STA. 105 + 00

MATCH LINE STA. 110 + 00



PLAN	DATE
BY	
REVISIONS	
NO.	

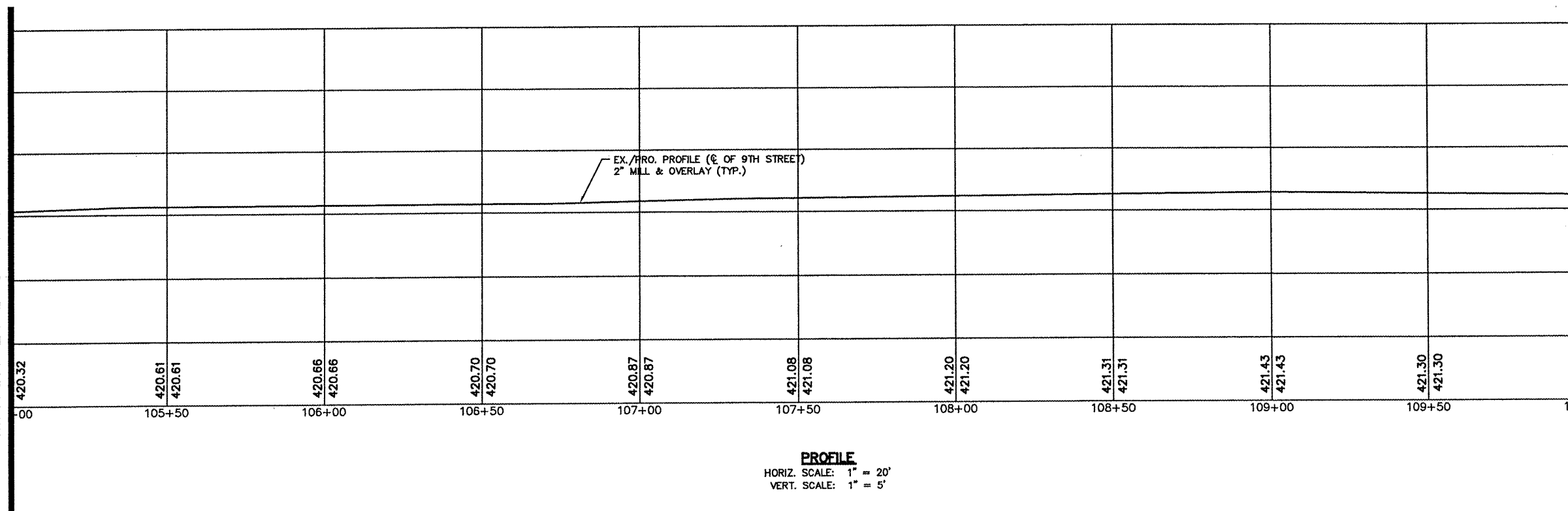
PROFILE	DATE
BY	
REVISIONS	
NO.	

LEGEND  
 LIMITS OF HMA SURFACE REMOVAL (2") & PROPOSED 2" HMA SURFACE COURSE  
 4" WHITE THERMOPLASTIC SKIP DASH STRIPING (10' - 30' SKIP DASH)  
 PLAN SCALE: 1" = 20'

NOTES:  
 EX. SEWERS AND STRUCTURES ARE APPROXIMATE ONLY. THE CONTRACTOR SHALL FIELD VERIFY LOCATIONS PRIOR TO CONSTRUCTION.  
 ALL EXISTING STORM STRUCTURES AND SEWER LINES TO BE USED IN PLACE UNLESS OTHERWISE NOTED. ALL EXISTING STRUCTURES AND SEWERS ARE TO BE PROTECTED. ANY DAMAGE TO EXISTING STRUCTURES OR SEWERS WILL BE REPAIRED OR REPLACED AT THE CONTRACTORS EXPENSE.

MATCH LINE STA. 105 + 00

MATCH LINE STA. 110 + 00



PROFILE  
 HORIZ. SCALE: 1" = 20'  
 VERT. SCALE: 1" = 5'

FILE NAME	USER NAME = \$USER\$	DESIGNED - KJW	REVISED -	CITY OF EAST SAINT LOUIS 9TH STREET RESURFACING	PLAN & PROFILE	F.A.U. RTE.	SECTION	COUNTY	TOTAL SHEETS	SHEET NO.	
\$FILE\$		DRAWN - JMA	REVISED -			9214	08-00218-00 RS	ST. CLAIR	11	5	
		CHECKED -	REVISED -			CONTRACT NO.					
		DATE - 4-9-09	REVISED -			FED. ROAD DIST. NO. - ILLINOIS FED. AID PROJECT					
					SCALE: 1"=20'	SHEET NO. 5 OF 11 SHEETS		STA. 1+05 TO STA. 1+10			