

FAS	SECTION	COUNTY	TOTAL SHEETS	SHEET NO.
B81	05-00094-00-FP	HAMILTON	32	5
FED. ROAD DIST. NO. 9 ILLINOIS		CORNERVILLE ROAD		
PROJECT * RS-881(116)		CONTRACT * 99340		
LEC JOB * H06L0224M				

323 W. 3RD ST.
P.O. BOX 160
MT. CARMEL, IL
62863
PHONE:
(618)-262-8651
FAX:
(618)-263-3327

405 W. STATE ST.
SUITE 1
SPRINGETON, IN
47670
PHONE:
(812)-386-7611
FAX:
(812)-385-2812



PROFESSIONAL
DESIGN FIRM
LAND SURVEY &
PROFESSIONAL
ENGINEERING
CORPORATION



AARON M. MEFFORD
NAME
Aaron M. Mefford
SIGNATURE
3-17-09
DATE
11-30-09
EXPIRES

F.A.S. 881 (CH 6)
CORNERVILLE ROAD
SECTION 05-00094-00-FP
HAMILTON COUNTY, ILLINOIS

SHEET TITLE:

EROSION
CONTROL
PLAN

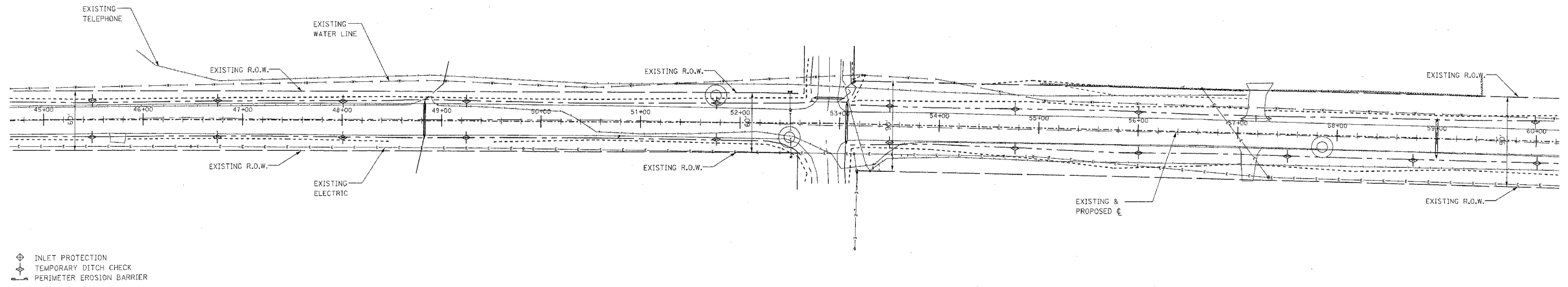
SCALE: VARIES
BY: AMM
DATE: 2009
REV:

5 OF 32
SHEETS

SHEET NO.
5

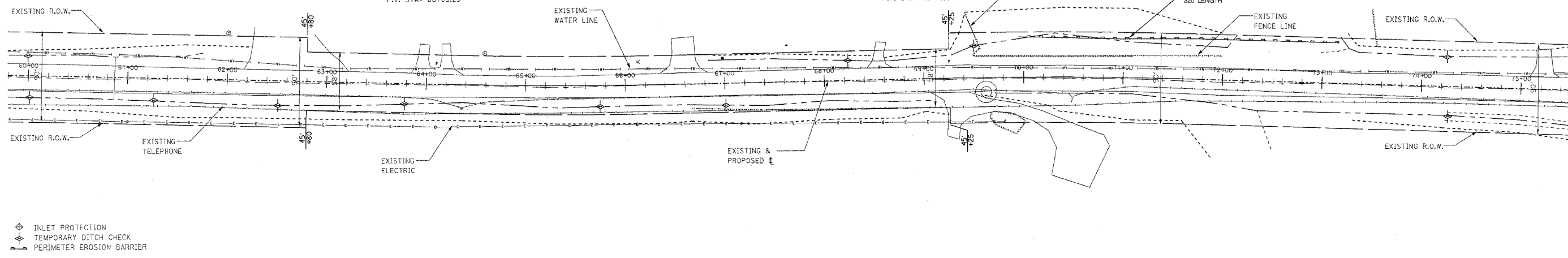
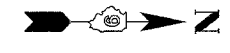
P.I. STA= 46+40.00
Δ= 00°15'13" RT

P.I. STA= 52+87.56
Δ= 00°49'42" RT



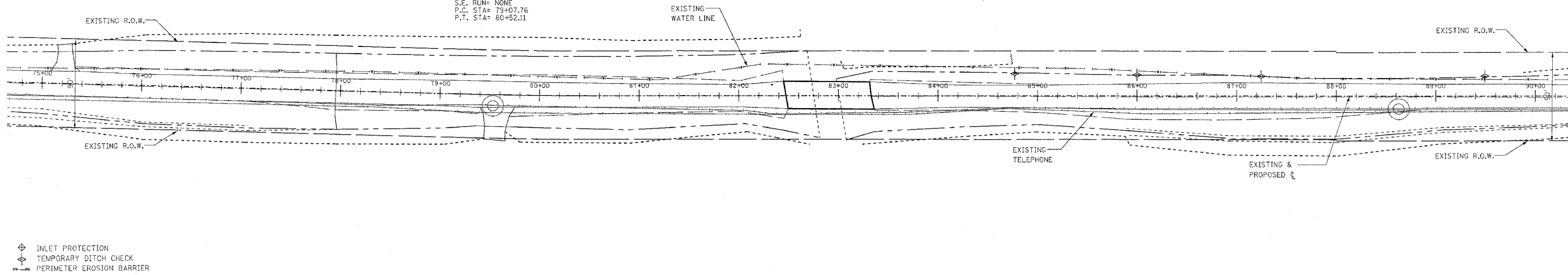
CURVE #1
P.I. STA= 65+40.01
Δ= LT. 2°33'48"
D= 1°01'23"
R= 5600'
T= 125.28'
L= 250.53'
E= 1.40'
e= NONE
T.R.= NONE
S.E. RUN= NONE
P.C. STA= 64+14.72
P.T. STA= 66+65.25

CURVE #2
P.I. STA= 70+39.90
Δ= RT. 2°47'56"
D= 1°01'23"
R= 5600'
T= 136.80'
L= 273.55'
E= 1.67'
e= NONE
T.R.= NONE
S.E. RUN= NONE
P.C. STA= 69+03.09
P.T. STA= 71+76.64



CURVE #3
P.I. STA= 79+79.94
Δ= LT. 1°28'37"
D= 1°01'23"
R= 5600'
T= 124.18'
L= 144.35'
E= 0.47'
e= NONE
T.R.= NONE
S.E. RUN= NONE
P.C. STA= 79+07.76
P.T. STA= 80+52.11

P.I. STA= 88+00.00
Δ= 00°10'25" LT



INLET PROTECTION
TEMPORARY DITCH CHECK
PERIMETER EROSION BARRIER