





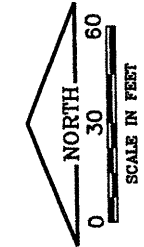


POINT NO.	NORTHING	EASTING	DESCRIPTION
A	478544.84	2528084.66	CORNER OF NEW TAXILANE PAVEMENT
B	478543.01	2528355.66	CORNER OF NEW TAXILANE PAVEMENT
C	478390.33±	2528354.64	CORNER OF NEW TAXILANE PAVEMENT
D	478392.42±	2528083.64	CORNER OF NEW TAXILANE PAVEMENT
E	478519.47	2528058.22	CORNER OF NEW PARKING LOT
F	478309.48	2528056.81	CORNER OF NEW PARKING LOT
G	478309.64	2528032.81	CORNER OF NEW PARKING LOT
H	478519.64	2528034.22	CORNER OF NEW PARKING LOT

LEGEND

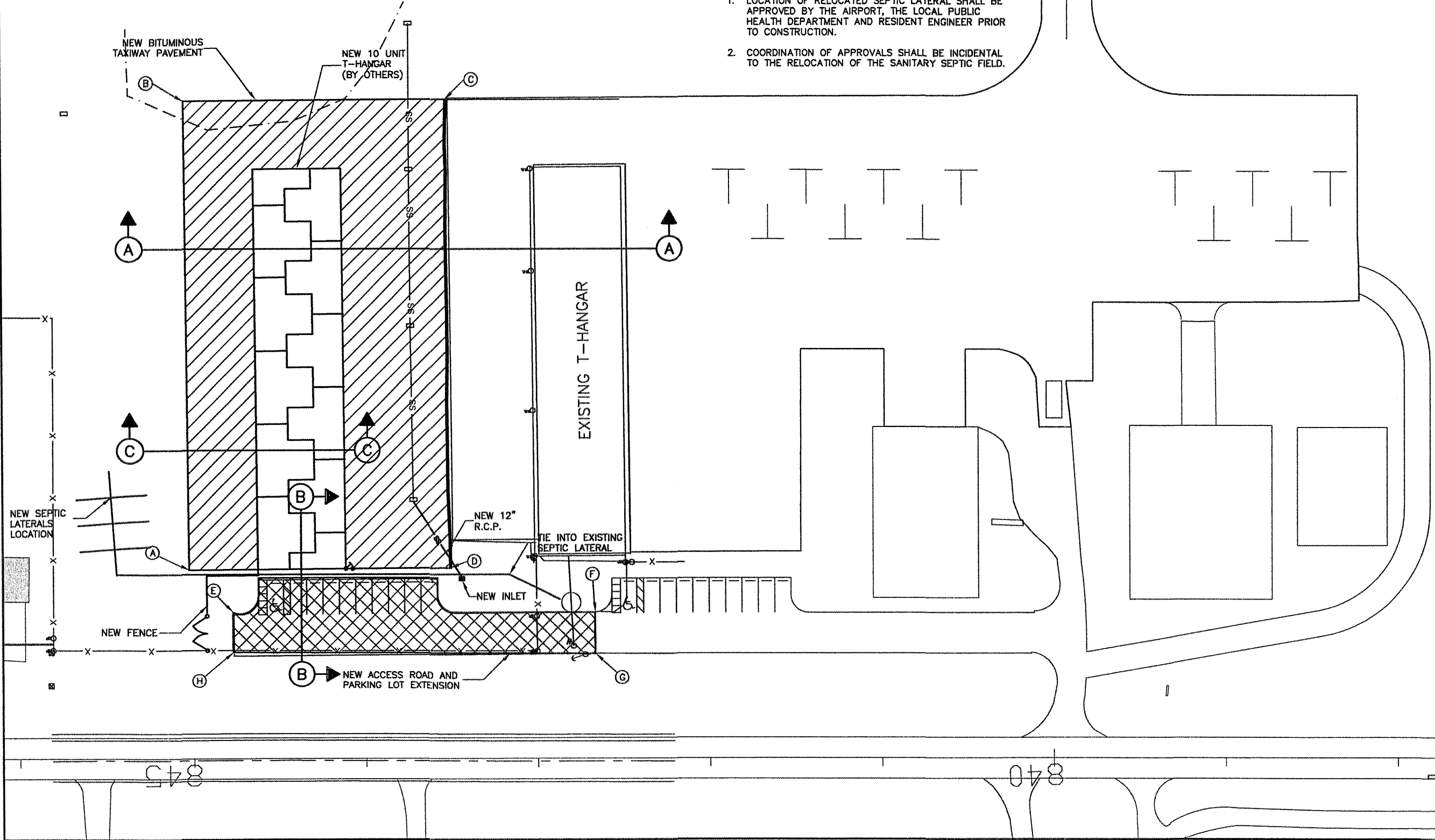
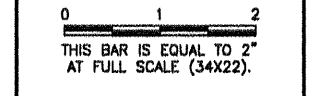
-  NEW 4" BITUMINOUS SURFACE (401)
NEW 8" CRUSHED AGGREGATE (209)
-  NEW ACCESS ROAD AND PARKING EXTENSION
-  EXISTING INLET
-  EXISTING FENCE
-  EXISTING STORM SEWER
-  GEOMETRY POINT AND NO.

- NOTE:**
1. LOCATION OF RELOCATED SEPTIC LATERAL SHALL BE APPROVED BY THE AIRPORT, THE LOCAL PUBLIC HEALTH DEPARTMENT AND RESIDENT ENGINEER PRIOR TO CONSTRUCTION.
 2. COORDINATION OF APPROVALS SHALL BE INCIDENTAL TO THE RELOCATION OF THE SANITARY SEPTIC FIELD.




K:\Pinckneyville\AP\0706203 SITE WORK HGR\Draw\Site
 FILE: PROPOSED IMPROVEMENTS.dwg
 UPDATE BY: Dale Draughan
 PLOT DATE: 4/17/2009 1:41 PM
 TOPO1A
 ALP1A
 BASE_EXISTTOPO
 PROP-GEO

REVISIONS		
NUMBER	BY	DATE



PINCKNEYVILLE-DUQUOIN AIRPORT
 PERRY COUNTY, ILLINOIS
 T-HANGAR SITE WORK
 PROPOSED IMPROVEMENTS

© Copyright CMT, Inc.

CMT
 CRAWFORD, MURPHY & TILLY, INC.
 CONSULTING ENGINEERS
 License No. 184-000613

DESIGN BY:	TJH/KLB
DRAWN BY:	CMT
CHECKED BY:	JEF
APPROVED BY:	JEF
DATE:	4/17/2009
JOB No:	07062-03-00
IL PROJECT NO.	PJY-3373
A.I.P. PROJECT NO.	3-17-0037-B6
SHEET	06 OF 17 SHEETS