

INDEX TO SHEETS	
BASE BID - REHAB TWY B SOUTH - PH 2	
1	COVER SHEET - INDEX TO SHEETS (CVR1)
2	SUMMARY OF QUANTITIES (QTY1)
3	SITE PLAN - CONTROL (SPL1)
4	TYPICAL SECTIONS - 1 (TYP1)
5	TYPICAL SECTIONS - 2 (TYP2)
6	TYPICAL SECTIONS - 3 (TYP3)
7	PHASING PLAN SUMMARY (PPM1)
8	PHASING PLAN NOTES (PPN1)
9	PHASING PLAN DETAILS (PPD1)
10	STORMWATER POLLUTION PLAN (SWP1)
11	STORMWATER POLLUTION NOTES (SWN1)
12	STORMWATER POLLUTION DETAILS (SWD1)
13	EXIST. COND. - RMVLS. - 1 (EXC1)
14	EXIST. COND. - RMVLS. - 2 (EXC2)
15	TAXIWAY B PLAN - PROFILE - 1 (BPP1)
16	TAXIWAY B PLAN - PROFILE - 2 (BPP2)
17	TAXIWAY A PLAN - PROFILE (APP1)
18	TAXIWAY B2 PLAN - PROFILE (BBP1)
19	TAXIWAY G PLAN - PROFILE (GPP1)
20	GRADING PLAN - 1 (BGR1)
21	GRADING PLAN - 2 (BGR2)
22	JOINTING PLAN - 1 (JTP1)
23	JOINTING PLAN - 2 (JTP2)
24	JOINTING DETAILS (JTD1)
25	ELECTR. - MRKG. LANDSC. PLAN - 1 (EML1)
26	ELECTR. - MRKG. LANDSC. PLAN - 2 (EML2)
27	HOMERUN PLAN (HRP1)
28	ELECTRICAL DETAILS - 1 (ELD1)
29	ELECTRICAL DETAILS - 2 (ELD2)
30	ELECTRICAL DETAILS - 3 (ELD3)
31	ELECTRICAL DETAILS - 4 (ELD4)
32	MARKING DETAILS - 1 (MRD1)
33	MARKING DETAILS - 2 (MRD2)
34	MISCELLANEOUS DETAILS (MSD1)
35	INDEX TO X-SEC. - EARTH. SUM. (INX1)
36	CROSS SECTIONS - 1 (XSC1)
37	CROSS SECTIONS - 2 (XSC2)
38	CROSS SECTIONS - 3 (XSC3)
39	CROSS SECTIONS - 4 (XSC4)
40	CROSS SECTIONS - 5 (XSC5)
41	CROSS SECTIONS - 6 (XSC6)
42	CROSS SECTIONS - 7 (XSC7)
43	ENGINEERING INFORMATION (ENG1)
ADD. ALT. 1 - REHAB TWY A	
44	SITE PLAN - CONTROL (1SP1)
45	TYPICAL SECTIONS (1TY1)
46	PHASING PLAN SUMMARY (1PH1)
47	EXIST. COND. - RMVLS. (1EX1)
48	TAXIWAY A PLAN - PROFILE (1AP1)
49	TAXIWAY A GRADING PLAN (1AG1)
50	TAXIWAY A JOINTING PLAN (1AJ1)
51	ELECTR. - MRKG. - LANDSC. PLAN (1EM1)
52	CROSS SECTIONS - 1 (1XS1)
53	CROSS SECTIONS - 2 (1XS2)
ADD. ALT. 2 - MISC. PVT. REHAB RWY 1-19	
54	SITE PLAN - CONTROL (2SP1)
55	TYPICAL SECTIONS AND DTLS. (2TY1)
56	PHASING PLAN SUMMARY (2PH1)
57	EXIST. COND. - RMVLS. - 1 (2EX1)
58	EXIST. COND. - RMVLS. - 2 (2EX2)
59	EXIST. COND. - RMVLS. - 3 (2EX3)

GREATER ROCKFORD AIRPORT AUTHORITY ROCKFORD, ILLINOIS

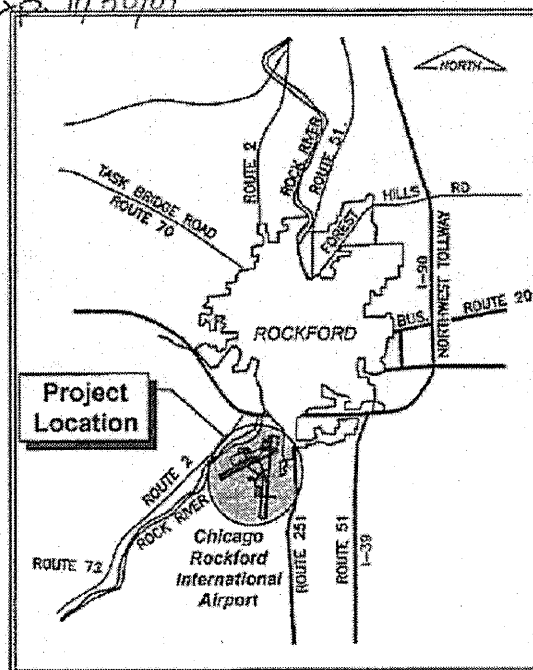


CONSTRUCTION PLANS FOR CHICAGO ROCKFORD INTERNATIONAL AIRPORT

REHABILITATE TAXIWAY B (SOUTH) PHASE 2

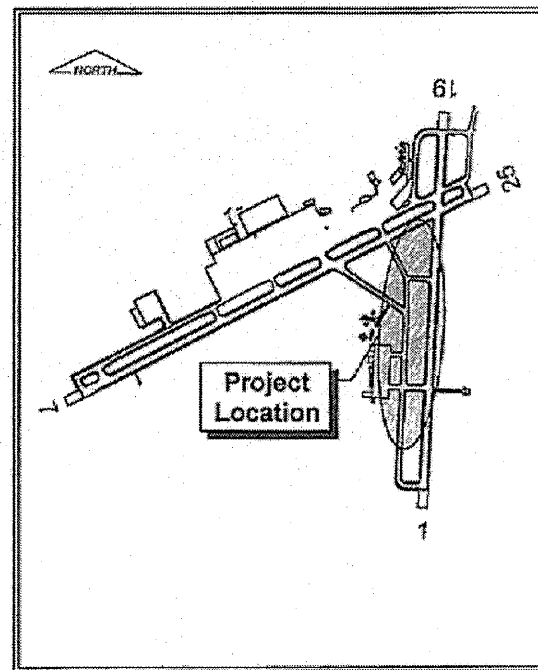
FINAL SUBMITTAL

**ILLINOIS PROJECT: RFD-3909
A.I.P. PROJECT: 3-17-0088-XX**


**MAY 8, 2009
(JUNE 12, 2009 LETTING)**



LOCATION MAP



SITE PLAN



Greater Rockford Airport Authority

APPROVED BY Robert W. O'Brien, Jr.
ROBERT W. O'BRIEN, JR., AAE
EXECUTIVE DIRECTOR

DATE MAY 8, 2009

DESIGN INFORMATION

TOWNSHIP: 43 NORTH COUNTY: WINNEBAGO
RANGE: 1 EAST ROCKFORD TOWNSHIP
ALP DATA: APPROACH CAT. 1 DESIGN GROUP: D5
DESIGN AIRCRAFT: 747-400
(MAXIMUM EQUIPMENT HEIGHT = 25)



**CALL J.U.L.I.E BEFORE
EXCAVATING
1-800-892-0123**

Illinois Professional Engineering Act of 1989

CMT
http://www.cmtengr.com
Springfield, Illinois
Aurora, Illinois
Rockford, Illinois
St. Louis, Mo.

SUBMITTED BY Brian Welker, P.E.
BRIAN WELKER, P.E.

DATE MAY 8, 2009
license expires 11-30-2009