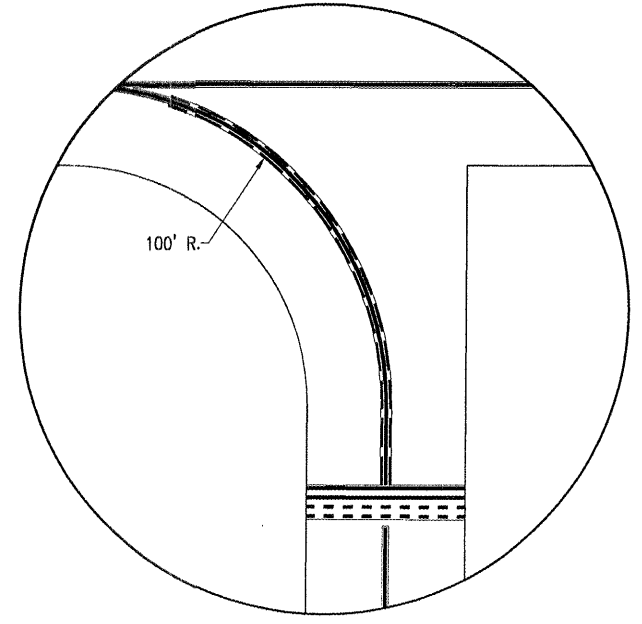
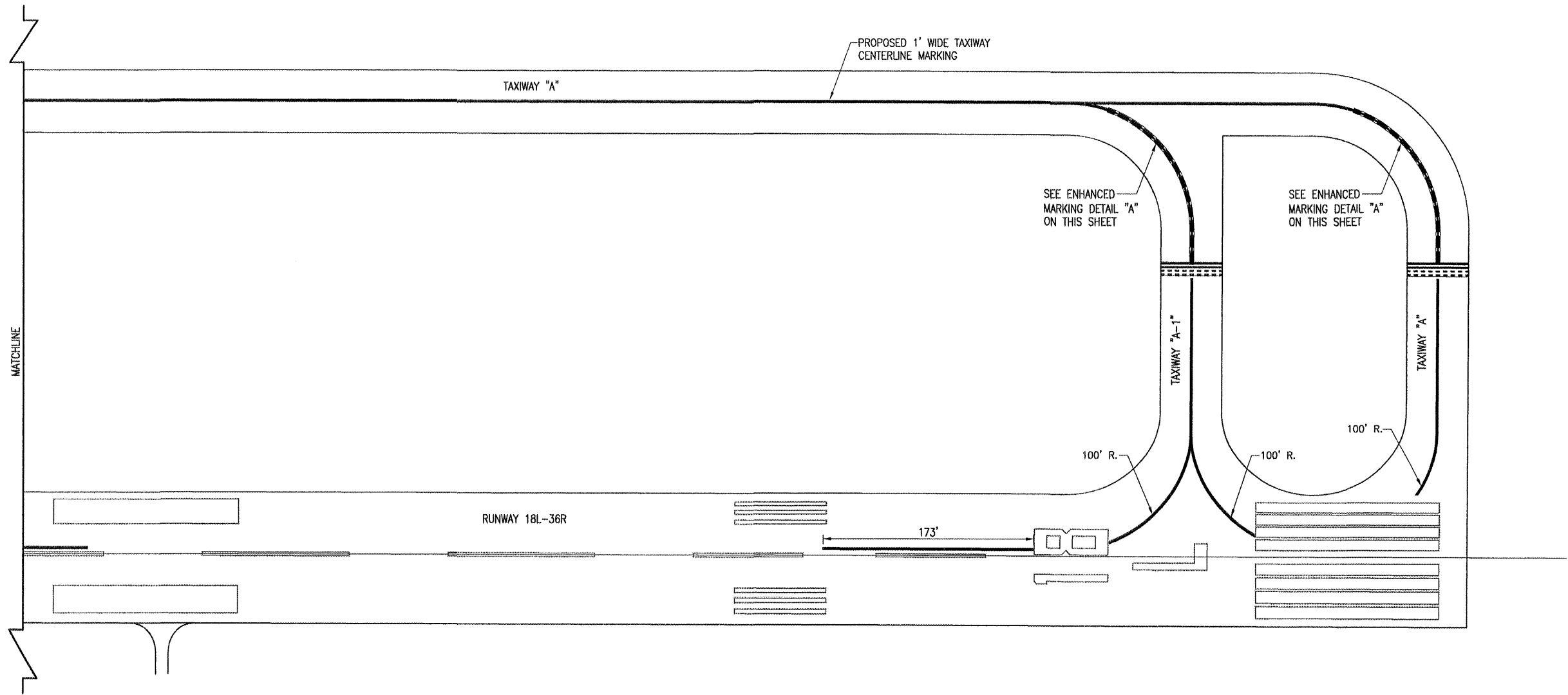


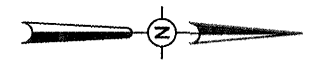
MAY 12, 2009 11:23 AM KINCAID0394
 E:\AIRPORTS\SIA-CARBONDALE\08A0067\CADD\AIRPORT\Sheet\R-151MRK.DWG -- Layout1 (5)

SO078



DETAIL "A"
 SCALE 1" = 30'

- LEGEND**
- EXISTING PAVEMENT
 - EXISTING PAVEMENT MARKING
 - PROPOSED PAVEMENT MARKING



0' 25' 50' 100'
 HALF SIZE SCALE: 1" = 100'
 FULL SIZE SCALE: 1" = 50'

DATE	REVISION	BY

SOUTHERN ILLINOIS AIRPORT
 MURPHYSBORO / CARBONDALE, ILLINOIS

IL PROJ.: MDH-3892 A.I.P. PROJ.: 3-17-0009-B29

Hanson Project No. 08A0067D_0800	FILENAME R-151MRK.DWG	DATE 01/26/09	SCALE 1" = 50'
LAYOUT		JSI	04/03/09
DRAWN		BAK	01/26/09
REVIEWED		CAH	04/10/09

HANSON

Hanson Professional Services Inc.
 1829 South State Street
 Springfield, Illinois 62703-2965
 Offices Nationwide

REHABILITATE TAXIWAY "B"

PROPOSED MARKING PLAN