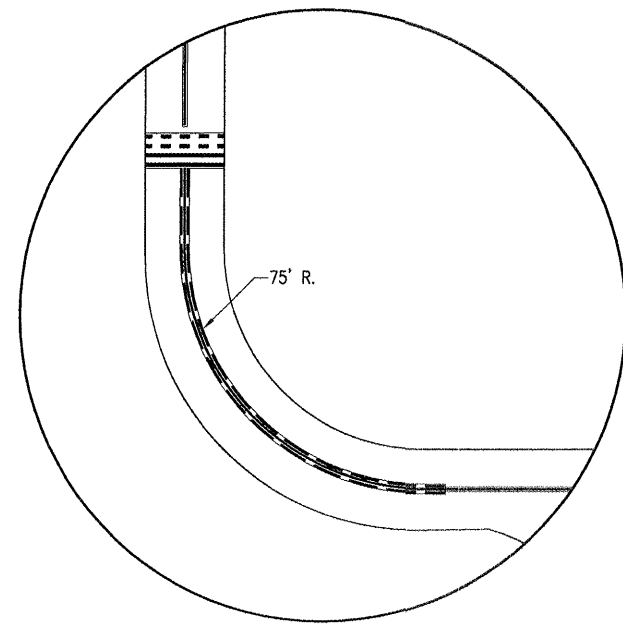
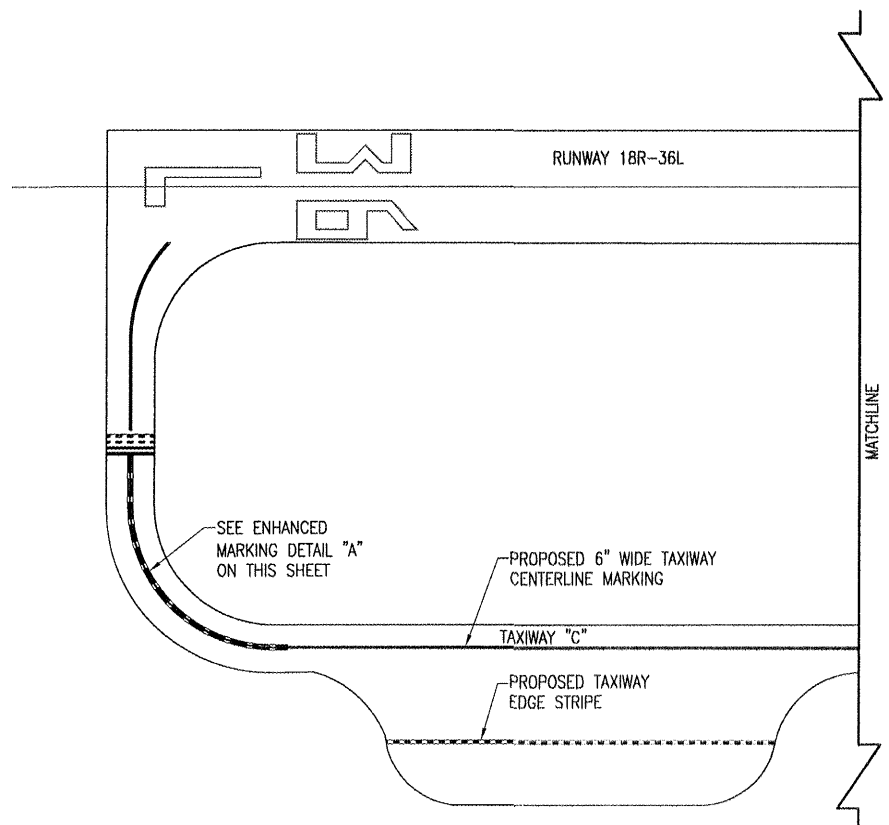
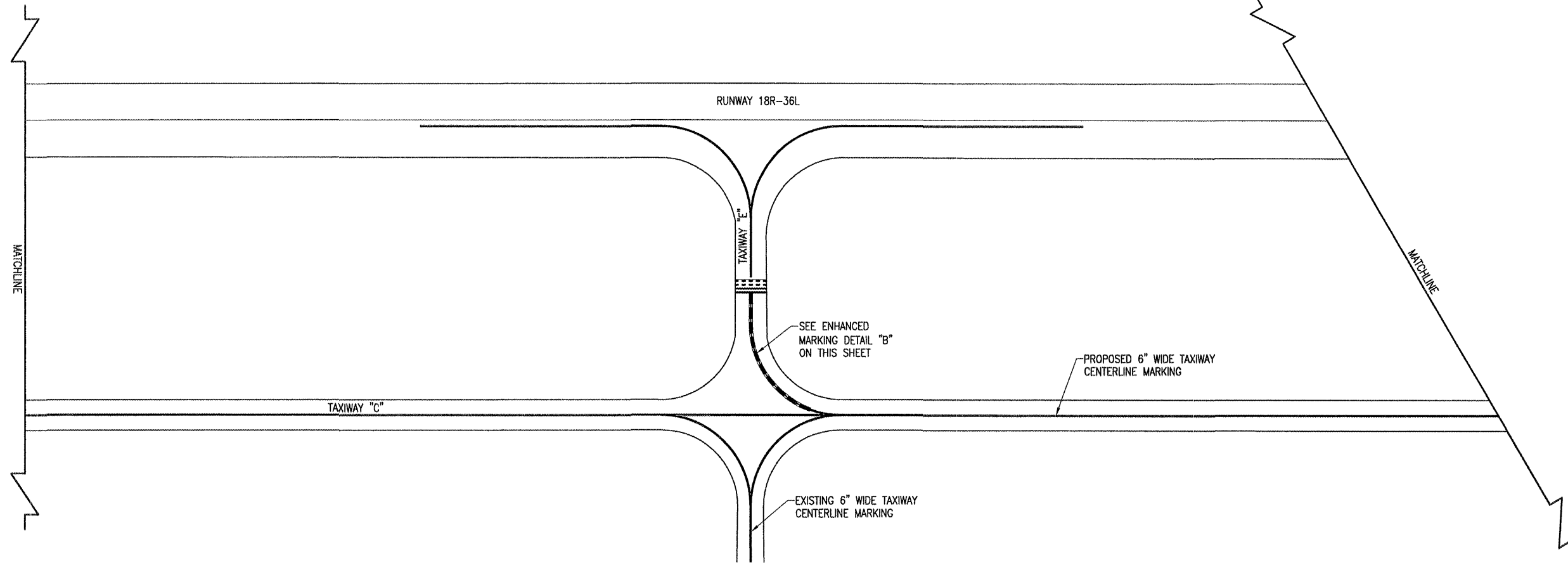
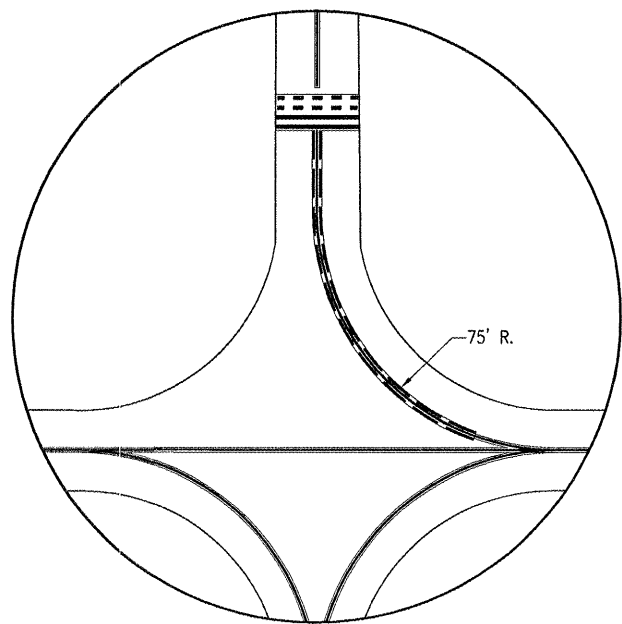


MAY 12, 2009 11:35 AM KINCA00394
 \\A\AIRPORTS\SIA-CARBONDALE\08A0067\CADD\AIRPORT\SHEET\R-151MRK.DWG - Layout1 (9)

SO078

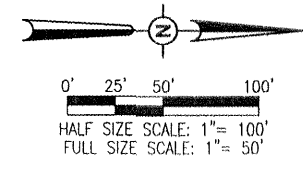


DETAIL "A"
 SCALE 1" = 30'



DETAIL "B"
 SCALE 1" = 30'

- LEGEND**
- EXISTING PAVEMENT
 - EXISTING PAVEMENT MARKING
 - PROPOSED PAVEMENT MARKING



REVISION	DATE	BY

SOUTHERN ILLINOIS AIRPORT
 MURPHYSBORO / CARBONDALE, ILLINOIS

SIA
 SOUTHERN ILLINOIS AIRPORT

IL PROJ.: MDH-3892 A.I.P. PROJ.: 3-17-0009-B29

Hanson Project No. 08A0067D_0800	FILENAME: R-151MRK.DWG	DATE: 04/03/09
SCALE: 1" = 50'	SCALE: 1" = 50'	DATE: 01/26/09
DATE: 01/26/09	LAYOUT: JSL	DATE: 04/03/09
DRAWN: BAK	REVIEWED: CAH	DATE: 01/26/09
		DATE: 04/10/09

HANSON

Hanson Professional Services, Inc.
 1525 South State Street
 Springfield, Illinois 62703-2895
 Offices Nationwide

REHABILITATE TAXIWAY "B"

PROPOSED MARKING PLAN