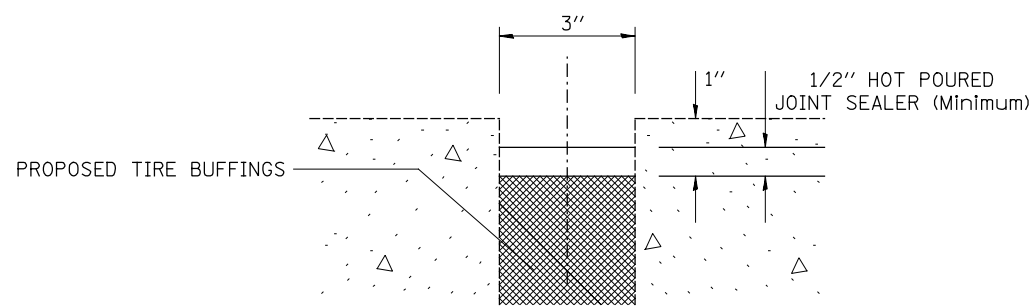
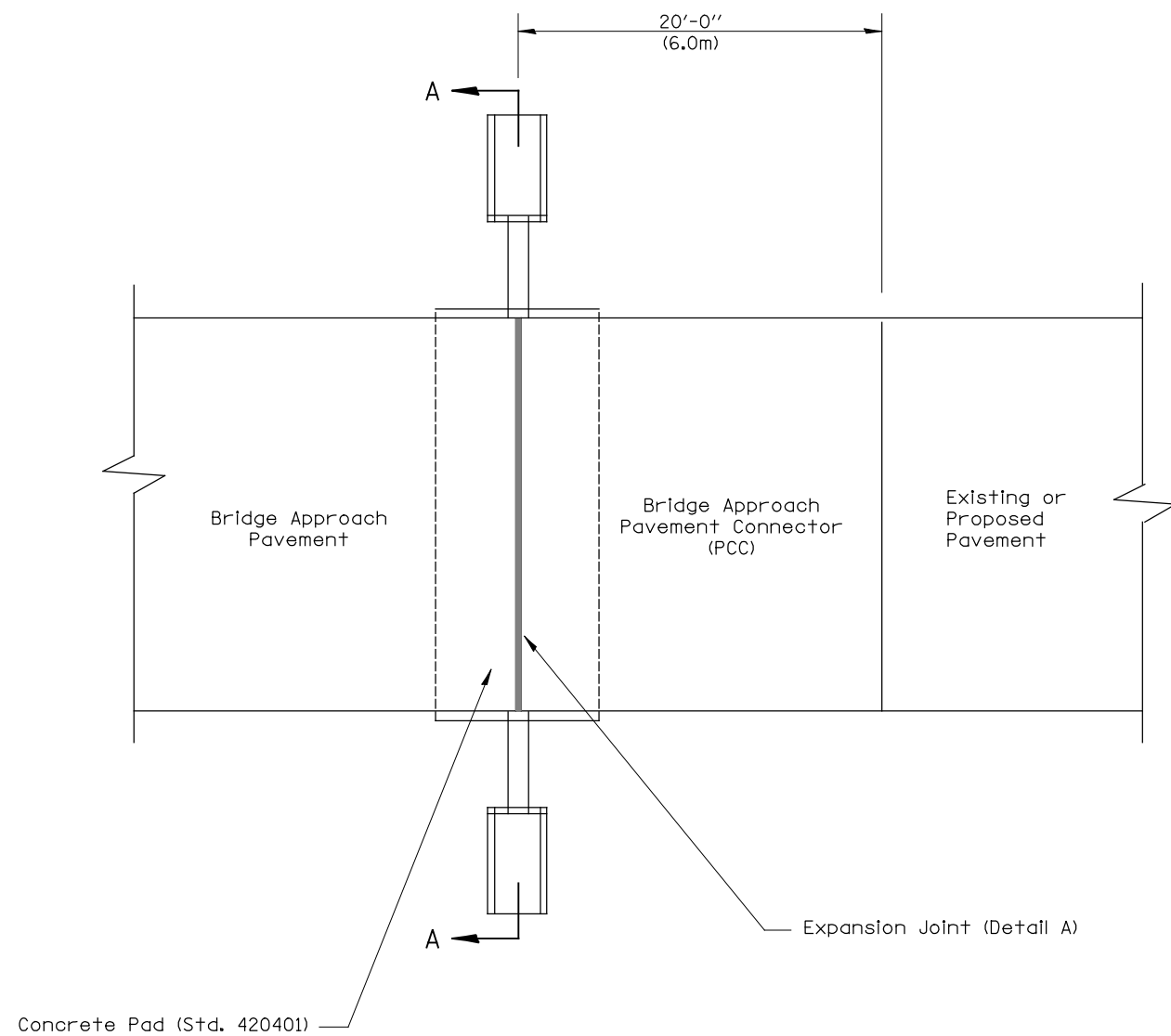
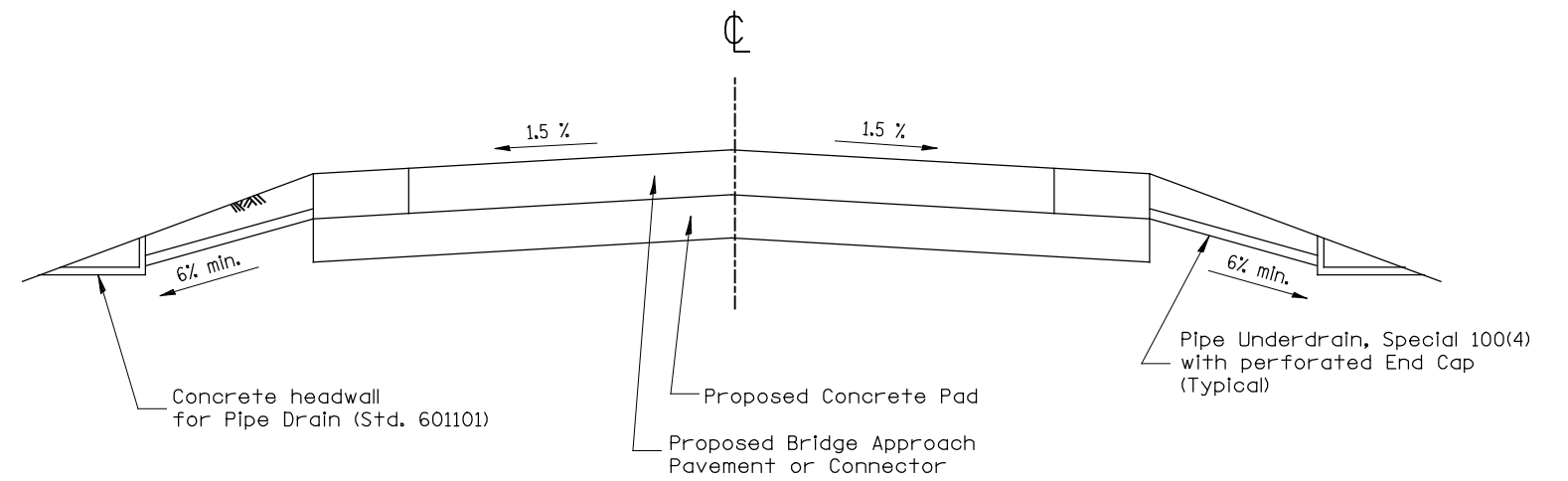


**DESIGNER NOTE:**

1. Include Standards 420001, 601101 and 420401 in plans.
2. Use on bridge projects with PCC connector.
3. Pay for headwalls and UD (spl) 4".



**JOINT DETAIL**



**SECTION A-A**

**GENERAL NOTES:**

1. All work shall be done as directed by the Engineer.
2. All work shall be done in accordance with Standard 420401 except as shown herein.
3. The concrete headwalls and pipe underdrain special will be in accordance with Section 601.
4. The bridge approach pavement connector (pcc) shall be constructed similar to section G-G for existing construction rigid pavement as shown Standard 420401. Adjacent to PCC base course or pavement deformed bars will be required. Adjacent to bituminous pavement deformed bars will not be required. Use buffings from the tire retreading industry.
5. This work will be paid for in feet of PIPE UNDERDRAIN, SPECIAL, 4", and each of CONCRETE HEADWALL FOR PIPE DRAIN. The cost of providing and installing the tire buffings and hot-poured joint sealer is included in the cost of the Approach Pavement Connector.
6. Use buffings from the tire retreading industry.
7. Ensure tire buffings are clean, dry, and without any contamination.
8. Remove existing material and replace tire buffings.
9. Place loose buffings and strike off level.
10. Compact buffings by spading with a square-nose shovel.
11. Use hot-poured joint sealer that meets the requirement of Article 1050.02 and according to the applicable section of Article 420.12 of the Standard Specifications.
12. Avoid guardrail posts when constructing shoulders.

All dimensions are in inches (millimeters) unless otherwise noted.

01-01-97	RENUM. H-6.09, NEW REVISION BOX, NOTES	T.P.	08-12-12	UPDATED JOINT MATERIAL TO BUFFINGS	R.D.
02-22-97	REVISED SECTION A-A				
03-01-97	CORRECT STD. NO. IN NOTES	J.A.			
10-16-06	REVISED TO 2007 SPEC.	M.A.			

**STATE OF ILLINOIS  
DEPARTMENT OF TRANSPORTATION**

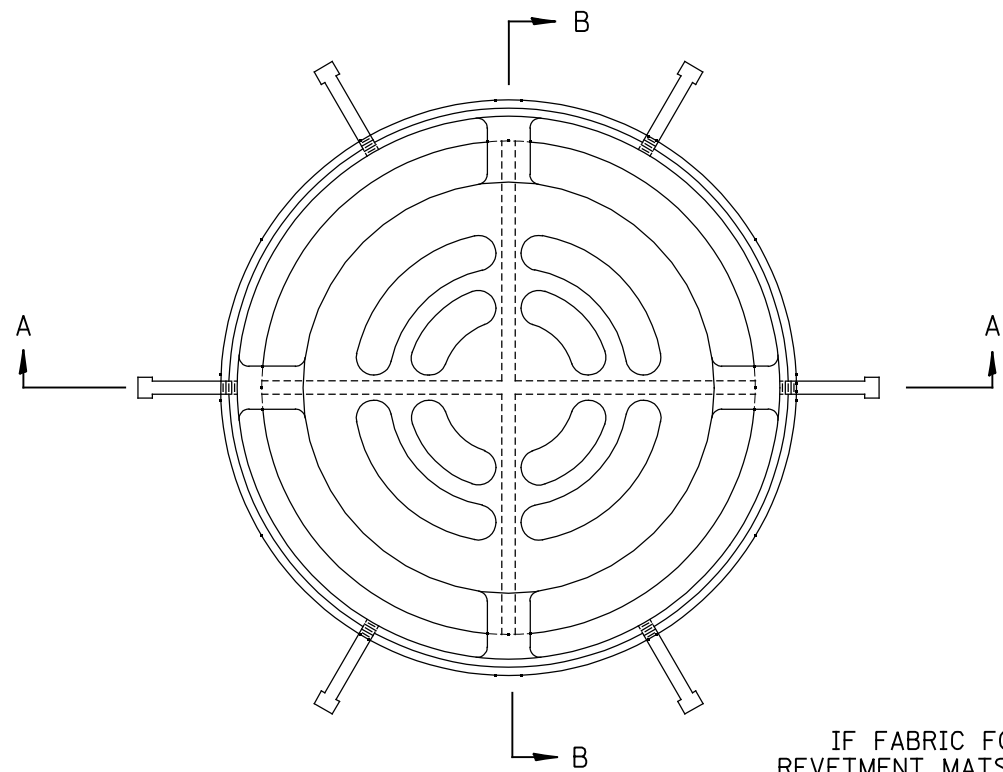
**BRIDGE APPROACH DETAIL**

NOT TO SCALE

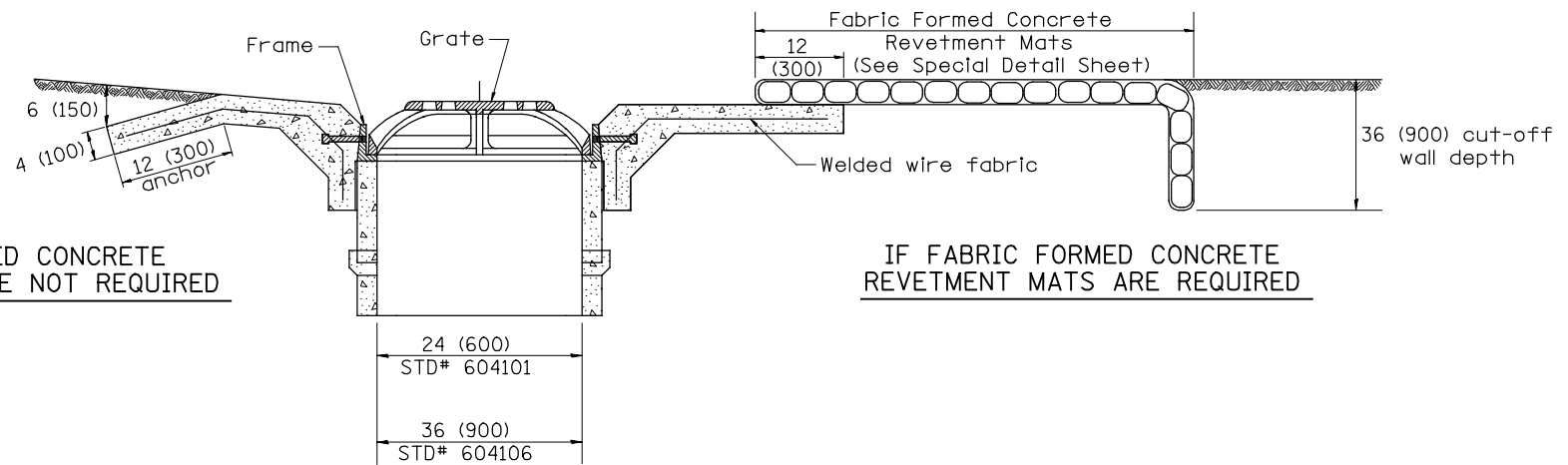
CADD STD. 420401-D4

F.A. RTE.	SECTION	COUNTY	TOTAL SHEETS	SHEET NO.
407	55[3(PV,HB(2-6);B,B-1,B-2)]	McDONOUGH	874	601
FED. ROAD DIST. NO. ILLINOIS FED. AID PROJECT			CONTRACT NO. 68B44	

Designer Notes: 1. This is to be used to supplement Standard 604101 and/or 604106.  
 2. If fabric formed concrete revetment mats are used, include District CADD drawing.  
 3. Include District Special Provision.



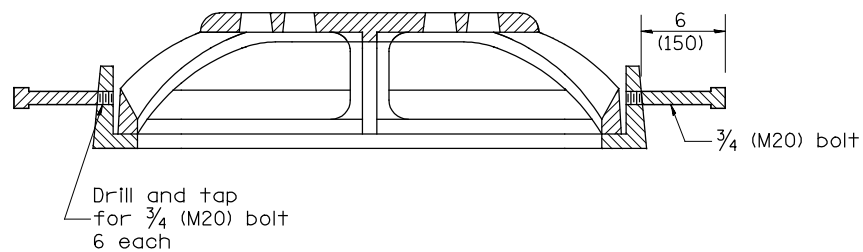
PLAN  
(STD# 604101 & 604106)



IF FABRIC FORMED CONCRETE  
REVTMENT MATS ARE NOT REQUIRED

IF FABRIC FORMED CONCRETE  
REVTMENT MATS ARE REQUIRED

SECTION B-B  
(STD# 604101 & 604106)



SECTION A-A  
(STD# 604101 & 604106)

GENERAL NOTES

- The applicable portions of Highway Standards 604101 and/or 604106 shall apply, except as noted herein.

All dimensions are in inches (millimeters) unless otherwise noted.

01-01-97	RENUM. B-4.09, NEW REVISION BOX, REVISED	T.P.		
	DESIGNER NOTES			
10-16-06	REVISED TO 2007 SPEC.	M.A.		

STATE OF ILLINOIS  
DEPARTMENT OF TRANSPORTATION

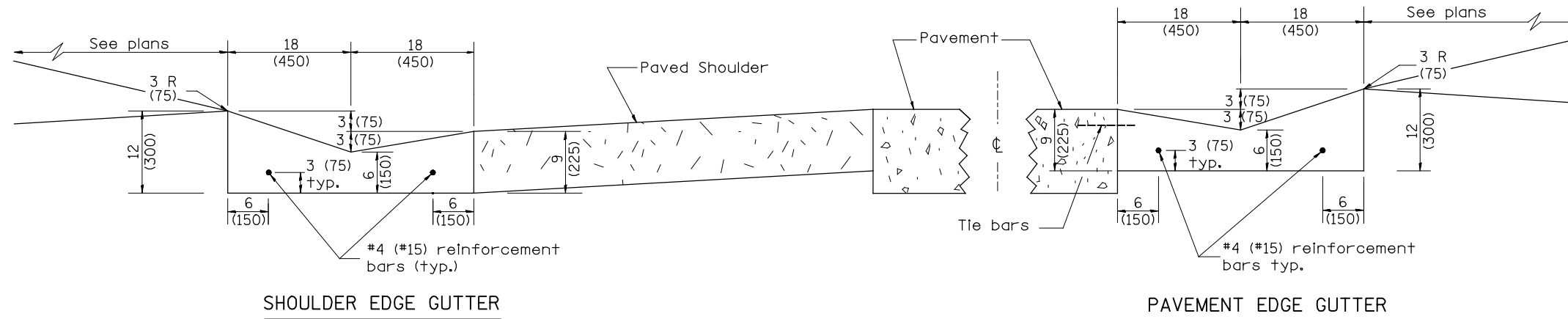
NOT TO SCALE

MEDIAN INLET (604101), SPECIAL AND  
MEDIAN INLET (604106), SPECIAL

CADD STD. 604101-D4

F.A.P. RTE.	SECTION	COUNTY	TOTAL SHEETS	SHEET NO.
407	55[3(PV,HB(2-6);B,B-1,B-2)]	MCDONOUGH	874	602
CONTRACT NO. 68B44				
FED. ROAD DIST. NO.	ILLINOIS	FED. AID PROJECT		

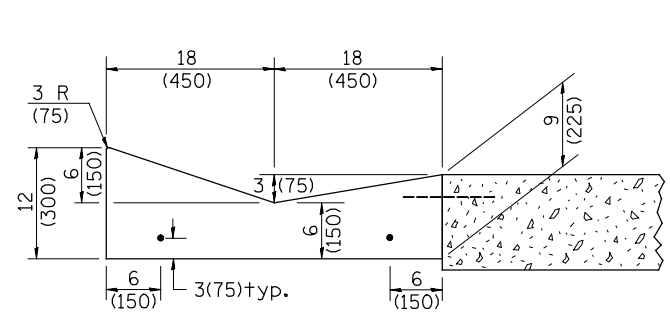
DESIGNER NOTES:  
 1. INCLUDE STATE STANDARD 420001.  
 2. PAY ITEM FOR INLETS, OUTLETS, AND ENTRANCES IS X6060097 CLASS SI CONCRETE (OUTLET), SPECIAL



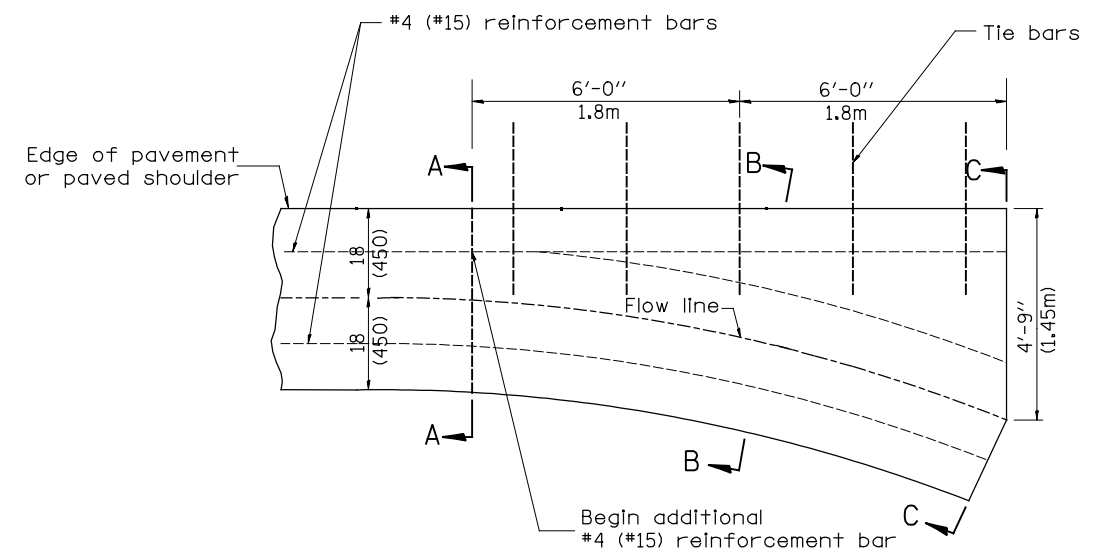
SHOULDER EDGE GUTTER

PAVEMENT EDGE GUTTER

CONCRETE GUTTER, TYPE A, (SPECIAL)

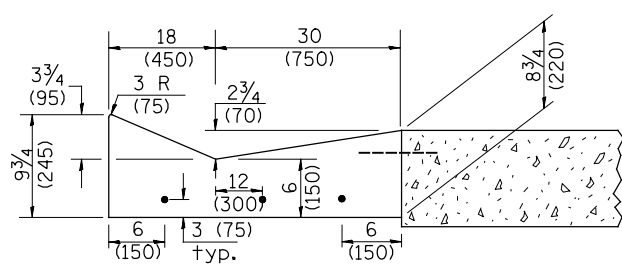


SECTION A-A

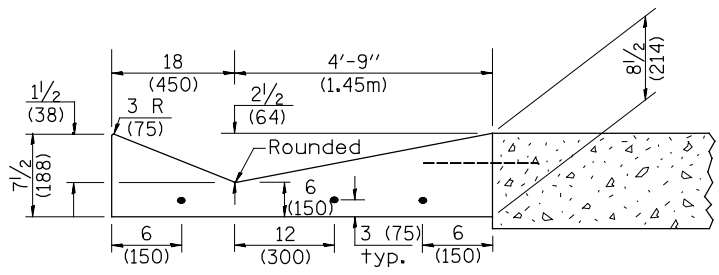


PLAN

**QUANTITY**  
 Section C-C to A-A= 1.2 cu. yd.  
 (0.92 m<sup>3</sup>) concrete.



SECTION B-B



SECTION C-C

INLET

GENERAL NOTES:

1. CONCRETE GUTTER, TYPE A, (SPECIAL) shall conform to the applicable portions of Section 606.
2. Tie bars shall be No. 6 (No. 20) at 24" (600mm) centers unless otherwise shown.
3. Gutter, gutter inlets, gutter outlets, and gutter entrances shall be tied to rigid pavement in accordance with details shown on Standard 420001.
4. Joints shall be constructed in accordance with Article 606.06.
5. Welded wire fabric shall conform to Article 1006.10(c)(1), and shall not be less than 58 lbs/100 sq.ft. (2.83 kg/m<sup>2</sup>).

QUANTITIES	
CALC. BY:	DATE:
CHECKED BY:	DATE:
QUANTITY CALCULATIONS ARE ON FILE AT THE DISTRICT 4 OFFICE; BUREAU OF PROJECT IMPLEMENTATION; DOCUMENTATION SECTION	

01-01-97	RENUM. A-1.02, NEW REVISION BOX, ELIMINATED	T.P.	01-10-07	REVISED QUANTITY	M.A.
	EXPANSION ANCHOR TIES		11-16-07	REVISED QUANTITY	M.A.
02-28-02	ENTRANCE TYPICALS REVISED	M.A.	02-15-11	CHANGED MODIFIED TO SPECIAL	R.D.
10-16-06	REVISED TO 2007 SPEC.	M.A.			

STATE OF ILLINOIS  
 DEPARTMENT OF TRANSPORTATION

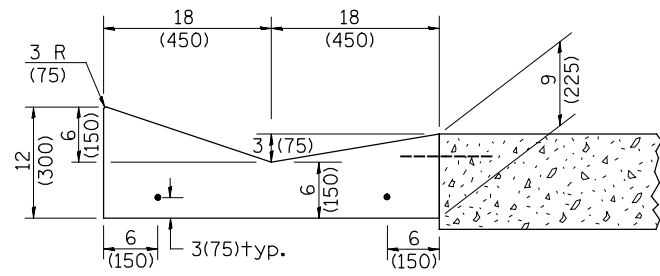
NOT TO SCALE

CONCRETE GUTTER, TYPE A, (SPECIAL)  
 (INLET, OUTLET & ENTRANCE)

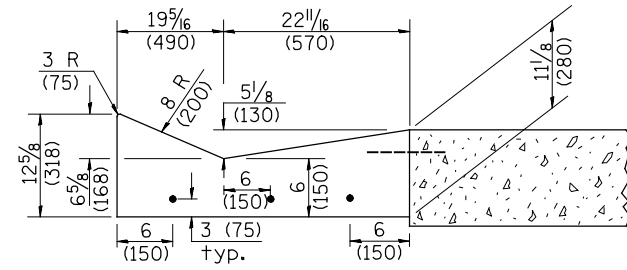
SHT. 1 OF 3  
 CADD STD. 606101-D4

All dimensions are in inches (millimeters) unless otherwise noted.

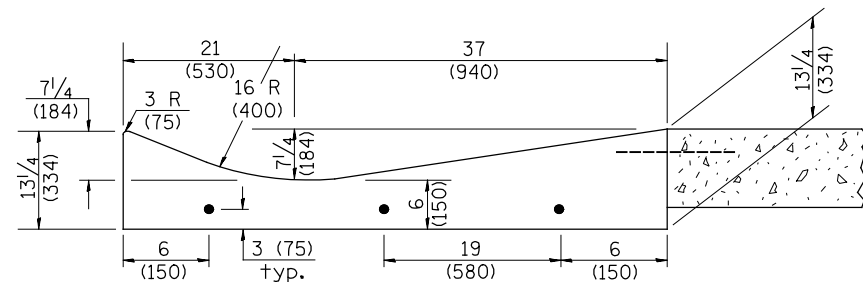
F.A.P. RTE.	SECTION	COUNTY	TOTAL SHEETS	SHEET NO.
407	55C3(PV,HB(2-6);B,B-1,B-2)]	McDONOUGH	874	603
			CONTRACT NO. 68B44	
ILLINOIS FED. AID PROJECT				



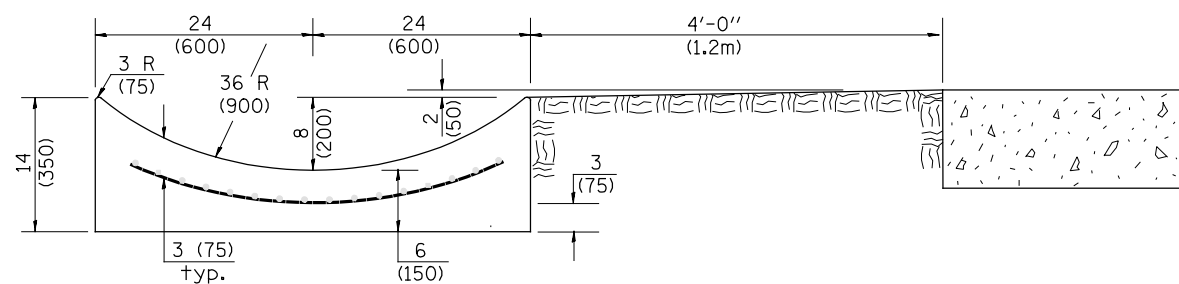
SECTION A-A



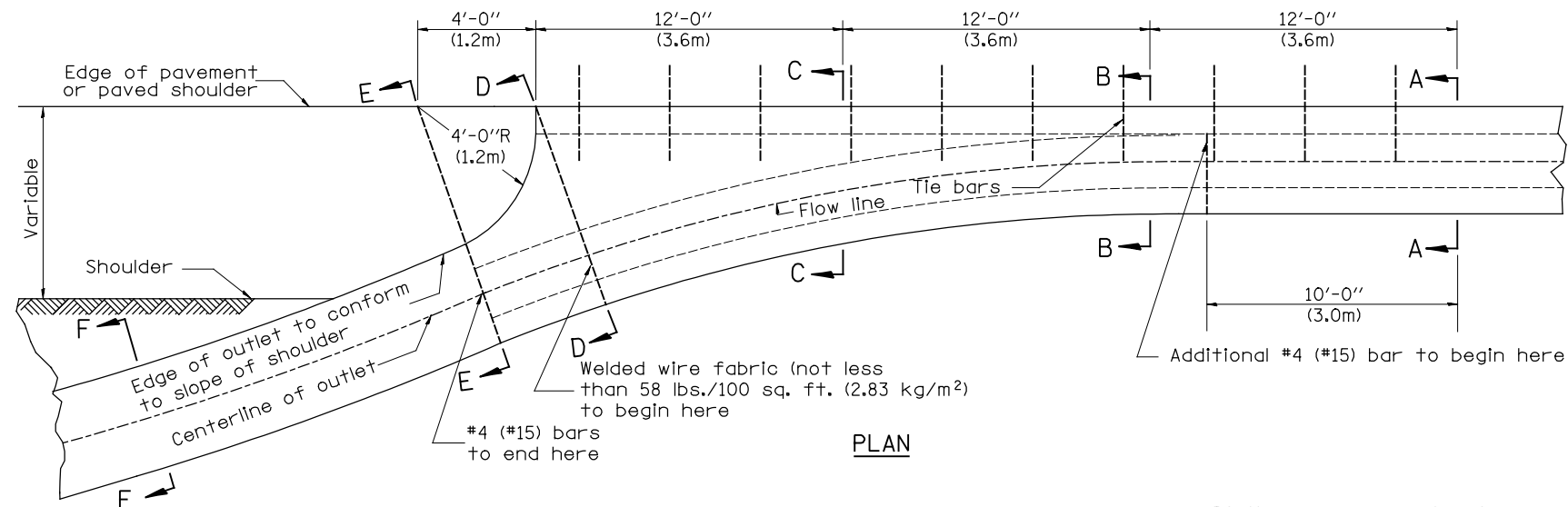
SECTION B-B



SECTION C-C



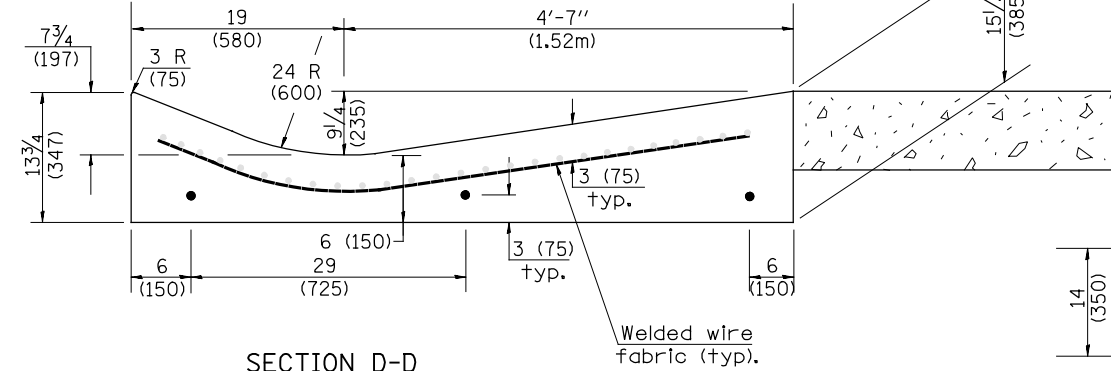
SECTION E-E



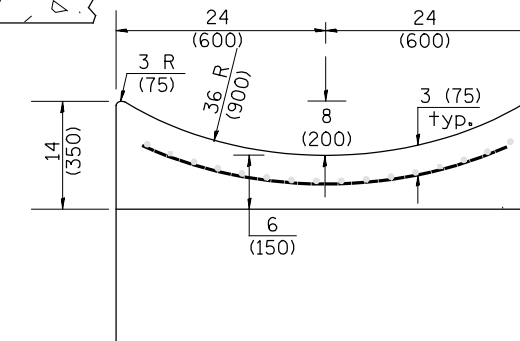
PLAN

**QUANTITY**  
 Section A-A to E-E = 4.5 cu. yd. (3.36 m<sup>3</sup>) concrete.  
 Section E-E to F-F = 0.10 cu. yd./ft. (0.26 m<sup>3</sup>/m) concrete.

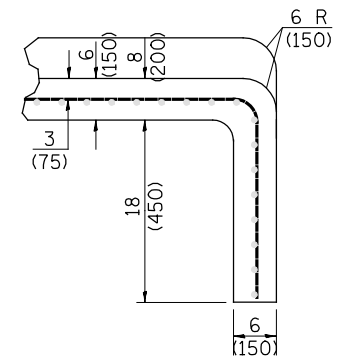
If the average grade of pavement for the distance from section A-A to section D-D exceeds 2%, this distance shall be increased 6 ft. (1.8 m) for each 1% increase in grade. A quantity adjustment is required.



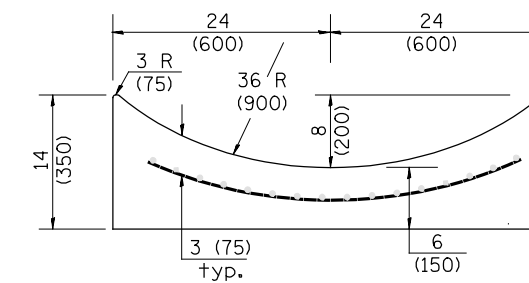
SECTION D-D



SECTION F-F



SECTIONS AT END OF OUTLET  
(CURTAIN WALL)

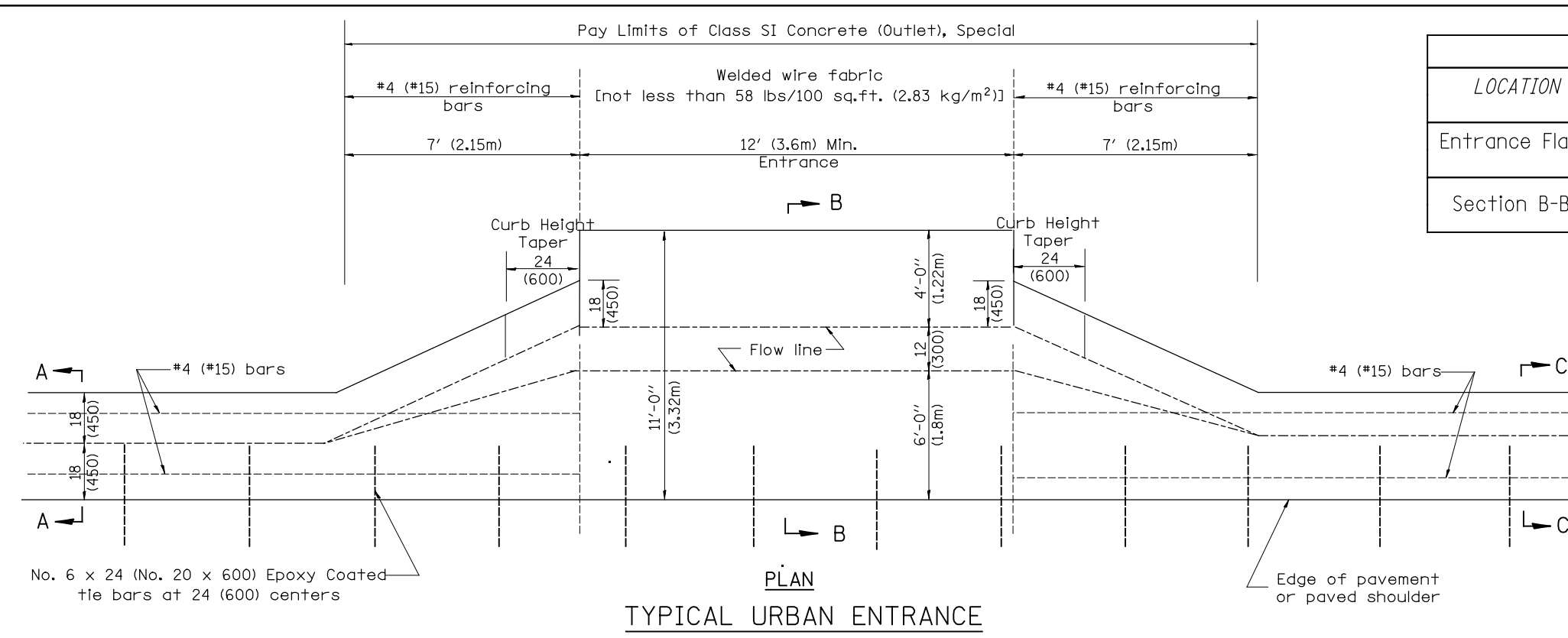


**QUANTITY**  
 Curtain Wall = 0.1 cu. yd. (0.08 m<sup>3</sup>) concrete.

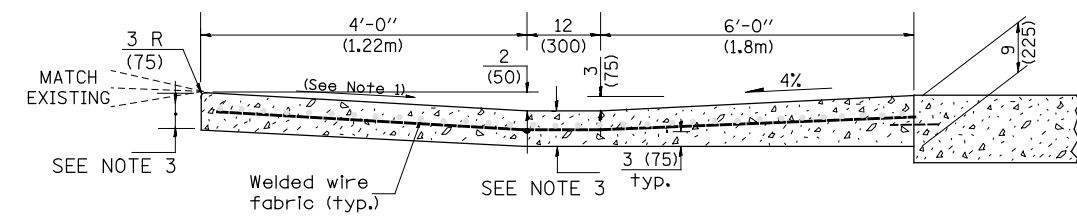
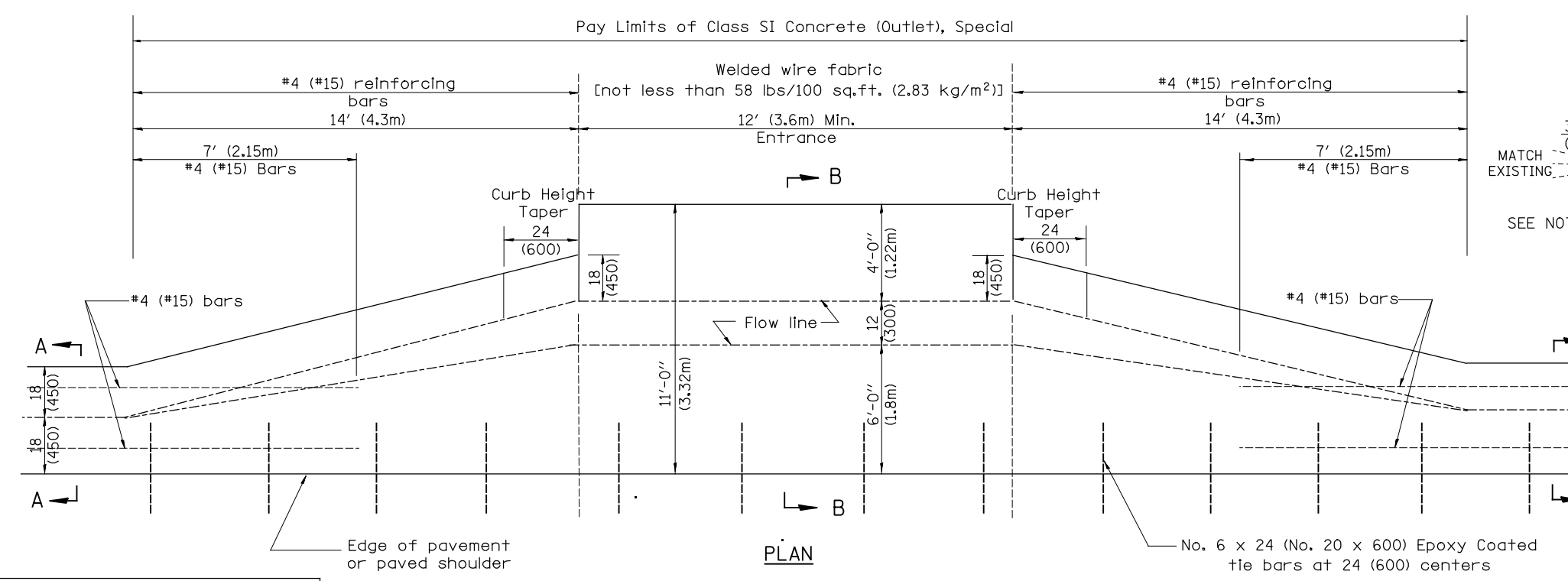
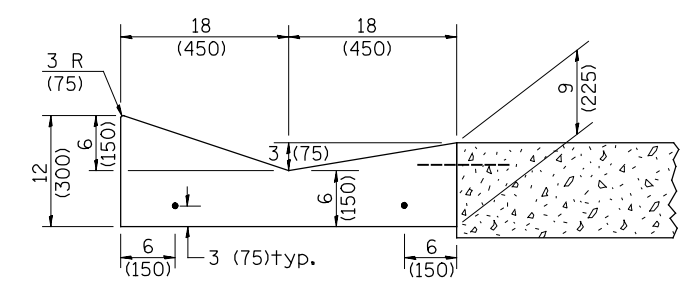
**QUANTITIES**  
 CALC. BY: \_\_\_\_\_ DATE: \_\_\_\_\_  
 CHECKED BY: \_\_\_\_\_ DATE: \_\_\_\_\_  
 QUANTITY CALCULATIONS ARE ON FILE AT THE DISTRICT 4 OFFICE; BUREAU OF PROJECT IMPLEMENTATION; DOCUMENTATION SECTION

OUTLET

F.A.P. RTE.	SECTION	COUNTY	TOTAL SHEETS	SHEET NO.
407	55C3(PV,HB(2-6);B,B-1,B-2)]	McDONOUGH	874	604
CONTRACT NO. 68B44			ILLINOIS FED. AID PROJECT	



QUANTITY CALCULATION			
LOCATION	LENGTH	NON-COMMERCIAL 6 (150)	COMMERCIAL ENTRANCE 8 (200)
Entrance Flare	7 Ft (2.15 m) Urban 14 Ft (4.30 m) Rural	0.15 Cu Yd / Ft (0.37 Cu M / M)	0.18 Cu Yd / Ft (0.45 Cu M / M)
Section B-B	See Plans	0.23 Cu Yd / Ft (0.57 Cu M / M)	0.28 Cu Yd / Ft (0.70 Cu M / M)



- GENERAL NOTES
- Slope may be increased from 4% (min.) to 6% (max.) in order to match the existing.
  - The cross-slope is to be constructed as given in the plans from back turnout to where driveway matches existing.
  - For Non-Commercial Entrances the driveway thickness shall be 6 (150). For Commercial Entrances the driveway thickness shall be 8 (200).

QUANTITIES

CALC. BY: \_\_\_\_\_ DATE: \_\_\_\_\_

CHECKED BY: \_\_\_\_\_ DATE: \_\_\_\_\_

QUANTITY CALCULATIONS ARE ON FILE AT THE DISTRICT 4 OFFICE; BUREAU OF PROJECT IMPLEMENTATION; DOCUMENTATION SECTION

All dimensions are in inches (millimeters) unless otherwise noted.

STATE OF ILLINOIS  
DEPARTMENT OF TRANSPORTATION

CONCRETE GUTTER, TYPE A, (SPECIAL)  
(INLET, OUTLET & ENTRANCE)

F.A.P. RTE.	SECTION	COUNTY	TOTAL SHEETS	SHEET NO.
407	55C3(PV,HB(2-6);B,B-1,B-2)]	McDONOUGH	874	605

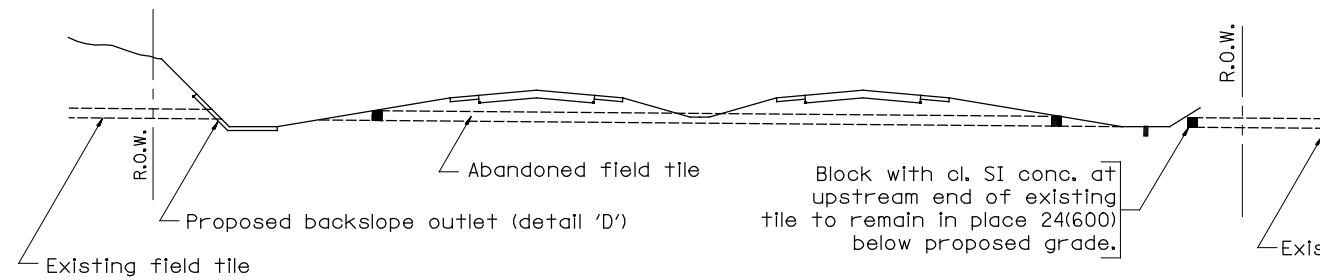
CONTRACT NO. 68B44

SHT. 3 OF 3  
CADD STD. 606101-D4

NOT TO SCALE

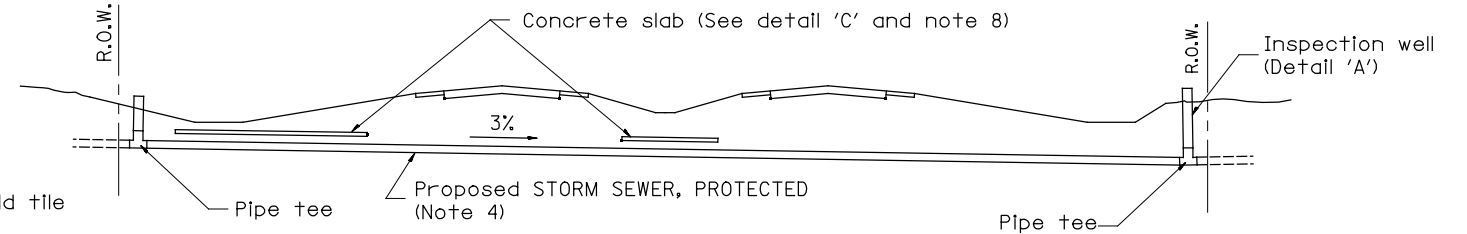
ILLINOIS FED. AID PROJECT

DESIGNER NOTES: USE THIS IN CONJUNCTION WITH SPECIAL PROVISION FOR "STORM SEWER, PROTECTED."



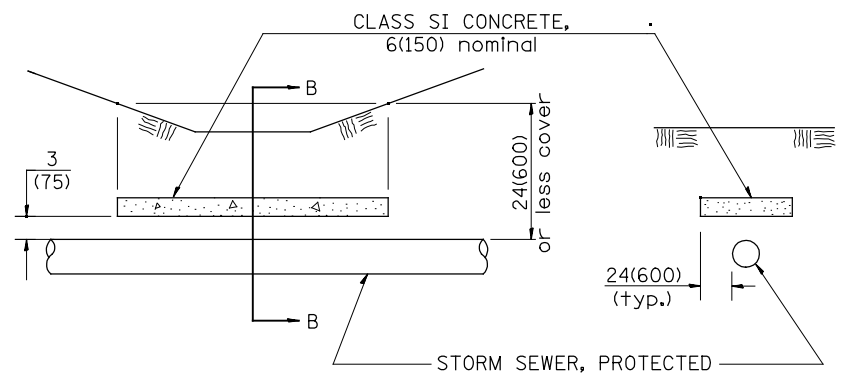
**METHOD 'A'**

Storm sewer flowline at 6(150) or more above proposed ditch flowline



**METHOD 'B'**

Storm sewers below proposed ditch flowline



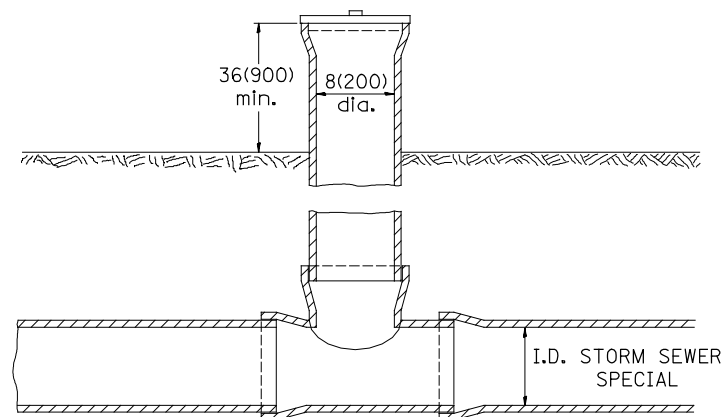
**ELEVATION**

**SECTION B-B**

**CONCRETE SLAB**  
Detail "C"

**GENERAL NOTES:**

1. Method 'A' is the preferred method of installation and should be used to minimize non-essential pipe crossing under pavement. The engineer should consider adjusting ditch elevations to accommodate the field tile outletting 6(150) above the ditch flowline.
2. Method 'B' shall be used only if ditch elevations cannot be adjusted to accommodate the use of method 'A'.
3. Abandoned field tile shall be plugged, as directed by the engineer, cost incidental.
4. Non-circular field tile shall be replaced with STORM SEWER, PROTECTED of at least the same cross sectional area. All existing field tile shall be replaced with storm sewer of the type required for the minimum depth of cover.
5. STORM SEWER, PROTECTED 8(200) shall be used for the inspection well and riser regardless of existing tile size. PVC pipe shall not be used for inspection wells.
6. Inspection wells shall be placed approximately 24(600) inside of both R.O.W. lines at the locations shown on the plans unless arrangements are made by the land acquisition unit to have the wells placed on the property owners side of the R.O.W.
7. The inspection well concrete lid shall be constructed of P.C. concrete CLASS SI CONCRETE and provide with a handle shaped from a #4 (#15) reinforcing bar.
8. The 6(150) concrete slab shall be poured the full length of the trench at the ditch flowline locations within the right of way with less than 24(600) of earth cover. P.C. CONCRETE CLASS SI shall be used.
9. The existing field tile shall be connected to STORM SEWER, PROTECTED by a P.C. CONCRETE CLASS SI COLLAR as directed by the engineer.
10. Applicable portion of the Special Provision for STORM SEWER, PROTECTED apply.



**INSPECTION WELL**  
Detail "A"



**ALT. A**

**ALT. B**

**INSPECTION WELL CONCRETE LID**  
Detail "B"

All dimensions are in inches (millimeters) unless otherwise noted.

01-01-97	RENUM. A-18.02, NEW REVISION BOX, REVISED TITLE BOX	T.P.			
06-01-97	REVISED DRAWING & TITLE BOX	J.A.			
10-16-06	REVISED TO 2007 SPEC.	M.A.			

**STATE OF ILLINOIS**  
**DEPARTMENT OF TRANSPORTATION**

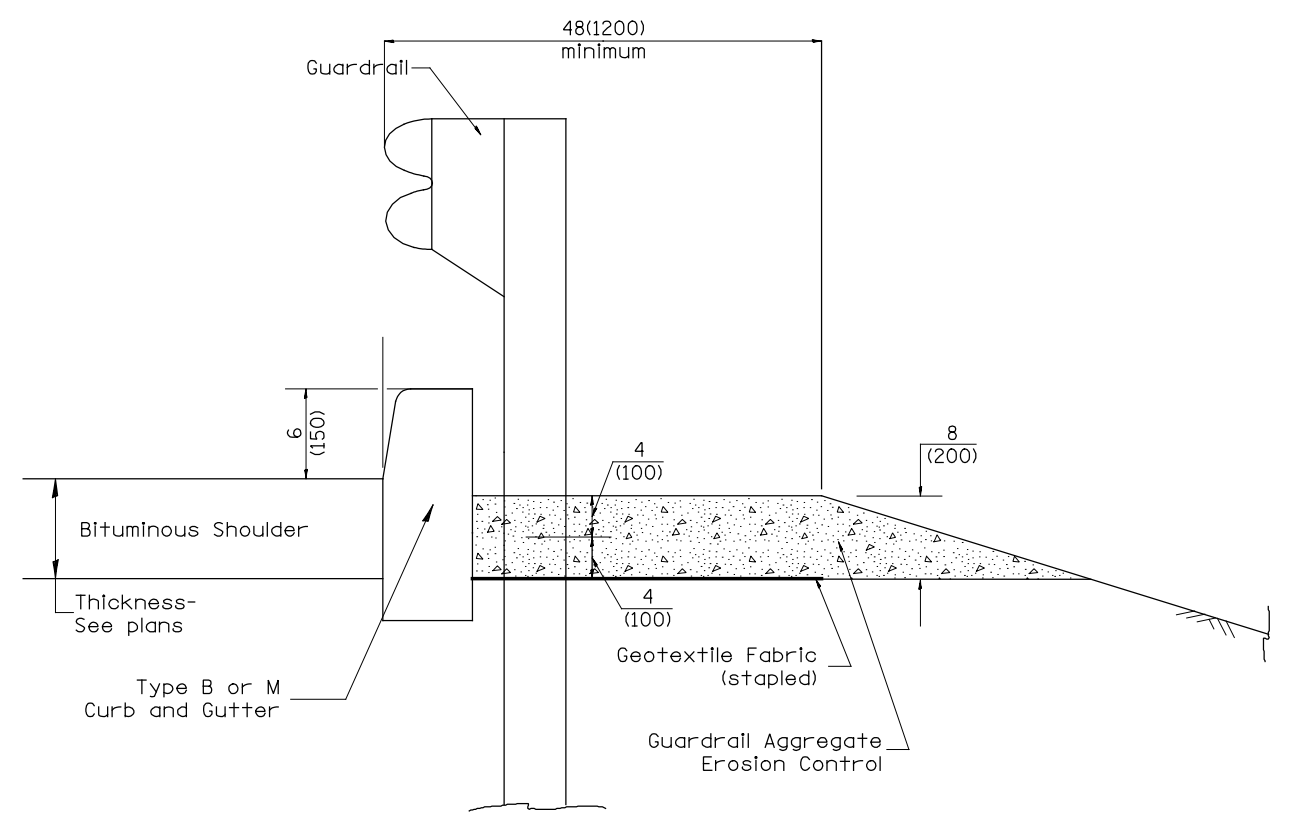
**STORM SEWER PROTECTED**

NOT TO SCALE

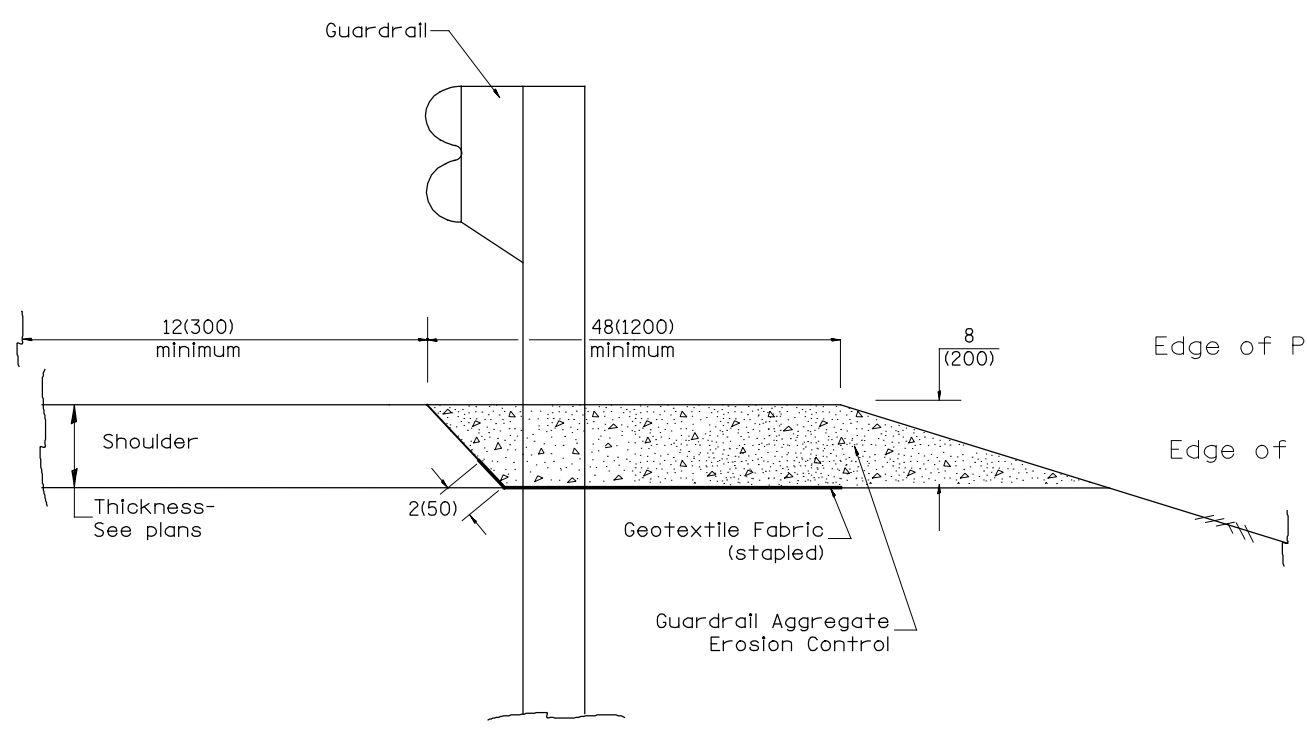
CADD STD. 611001-D4

F.A.P. RTE.	SECTION	COUNTY	TOTAL SHEETS	SHEET NO.
407	55C3(PV,HB(2-6);B,B-1,B-2)]	McDONOUGH	874	606
			CONTRACT NO. 68B44	
ILLINOIS FED. AID PROJECT				

DESIGNER NOTES:  
 1. Consider using a "B" curb pay item at guardrail installations where grades are equal to or greater than 1% and at inlets. (Include District Special Provision)  
 2. Use GUARDRAIL AGGREGATE EROSION CONTROL at guardrail installations where grades are less than 1%. (Include District Special Provision)  
 3. Include State Standards 609001, 609006 or 610001 if applicable.  
 4. Include the following District Cadd Standards as needed: Slope Drains for Exposed Pipes; Slope Drains for Buried Pipes; Slope Drains for Buried Pipes; Seepage Collars for Buried Pipes; Seepage Collars for Exposed Pipes; Concrete Thrust Blocks and Pipe Elbow.  
 5. Include District Special Provision "Aggregate Quality" for projects located in the Western Area of the District - approx. dividing line is IL 97.



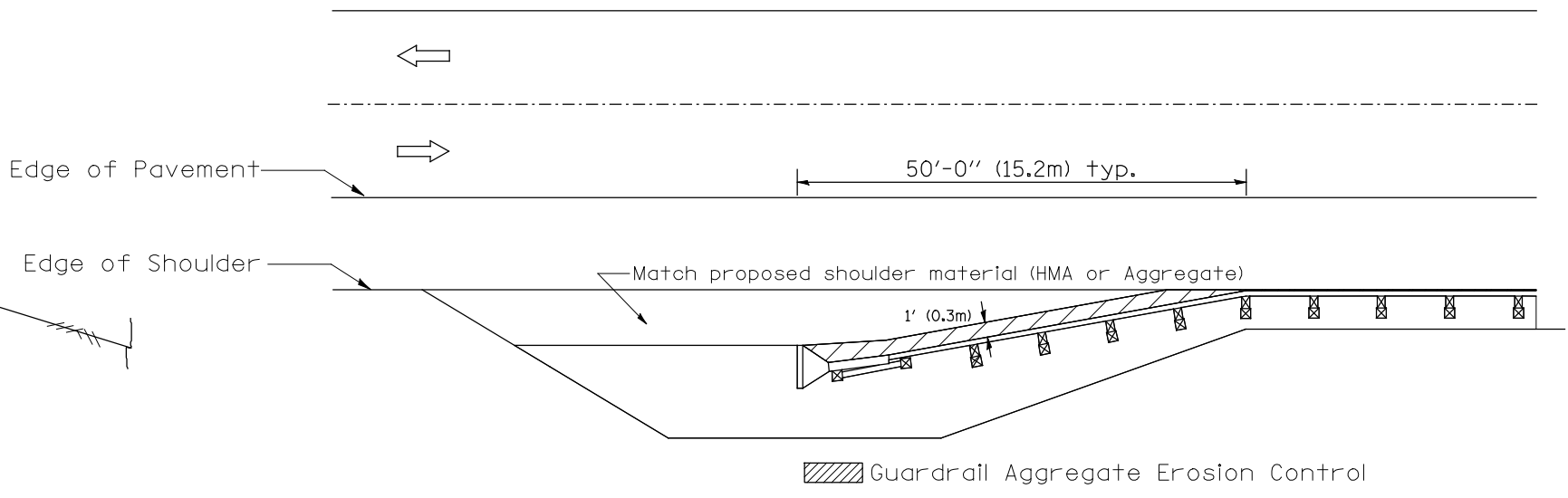
**TYPICAL SECTION WITH EROSION CONTROL CURB**



**TYPICAL SECTION WITHOUT EROSION CONTROL CURB**

**GENERAL NOTES: GUARDRAIL AGGREGATE EROSION CONTROL**

1. This work shall consist of grading as needed, furnishing and installing geotextile fabric and staples, and furnishing, placing and shaping crushed aggregate around and behind Steel Plate Beam Guardrail posts in accordance with Plan Details.
2. Before placing the aggregate and the Geotextile Fabric, weeds and grass shall be removed from the area to be covered.
3. After the area has been prepared, and in a dry condition, the Geotextile fabric shall be placed with a 12(300) minimum overlap. A knife cut for guardrail post installation is necessary.
4. The aggregate shall be deposited, compacted and shaped by either mechanical or hand methods, in a manner reasonably true to line and grade.
5. The Contractor shall have the option of placing the guardrail before or after the Geotextile Fabric and Aggregate are in place. If the guardrail is placed after the Geotextile Fabric and Aggregate, then any voids must be filled and the aggregate returned to line and grade.
6. Materials shall meet the following requirements:
  - A. The crushed aggregate shall be CA1 gradation in accordance with Article 1004.01(c) of the Standard Specifications.
  - B. The Geotextile Fabric shall be nonwoven fabric in accordance with Article 1080.02 of the Standard Specifications.



All dimensions are in Inches (millimeters) unless otherwise noted.

01-01-97	RENUM. C-22.01, NEW REVISION BOX	T.P.	3-7-11	Added Detail showing plan view	R.D.
03-01-97	CORRECT STD. NUMBERS IN NOTES PG. 2	J.A.	8-10-12	Revised curb "B" and aggregate	R.D.
11-03-00	CORRECTION TO NOTES	M.A.			
10-16-06	REVISED TO 2007 SPEC.	M.A.			

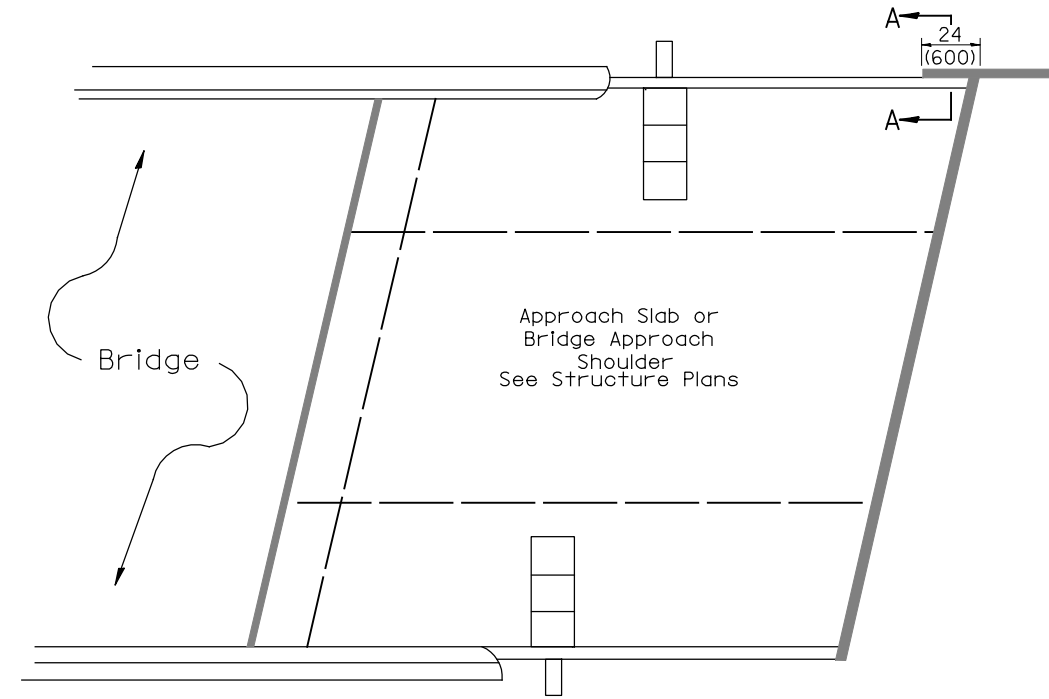
**STATE OF ILLINOIS  
 DEPARTMENT OF TRANSPORTATION**

**GUARDRAIL EROSION CONTROL TREATMENTS**

NOT TO SCALE

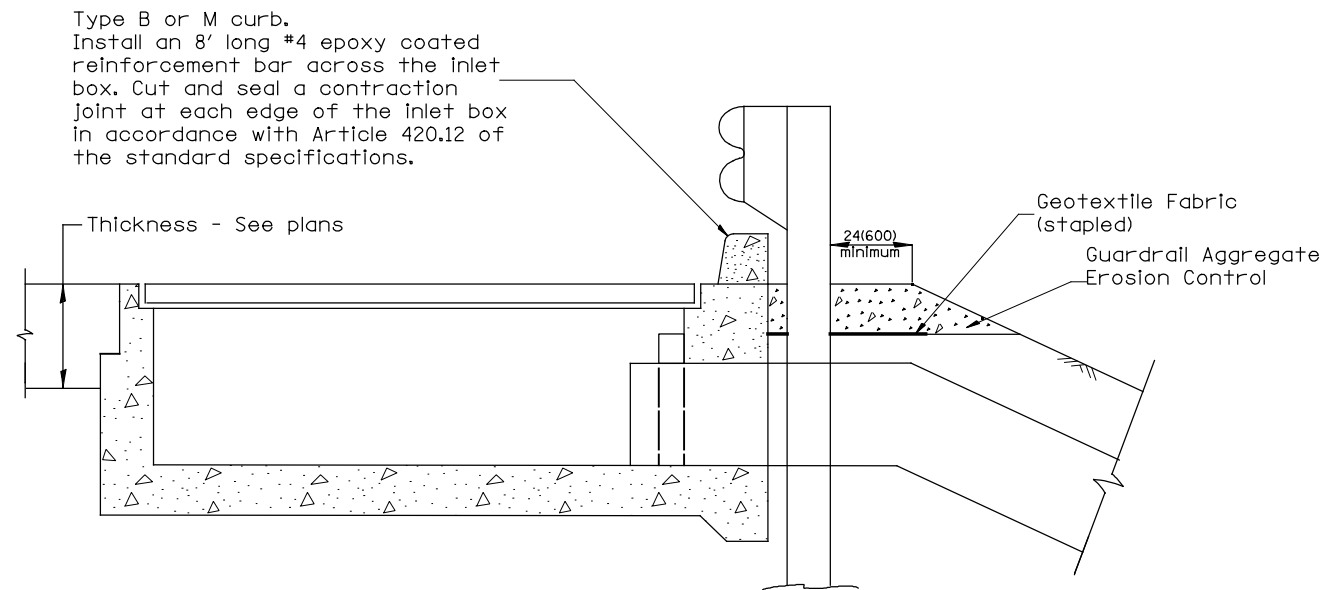
SHT. 1 OF 2  
 CADD STD. 630101-D4

F.A.P. RTE.	SECTION	COUNTY	TOTAL SHEETS	SHEET NO.
407	55C3(PV,HB(2-6);B,B-1,B-2)]	McDONOUGH	874	607
CONTRACT NO. 68B44			ILLINOIS FED. AID PROJECT	

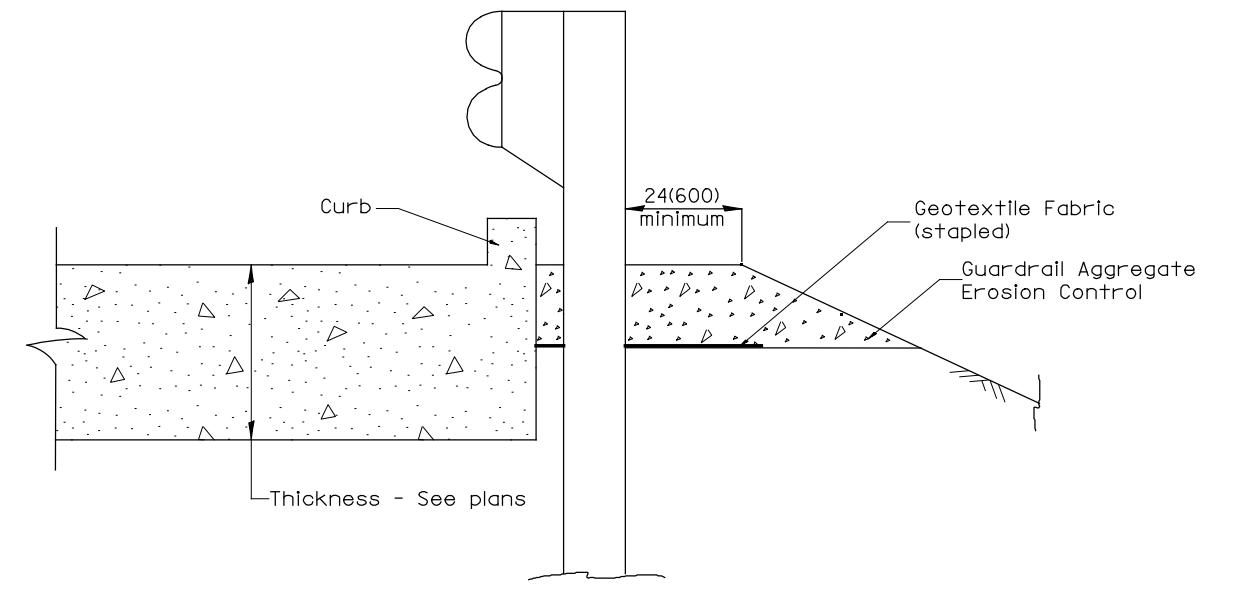


PLAN VIEW

APPROACH SLAB OR BRIDGE APPROACH SHOULDER  
(STANDARD 609001 or 609006)



TYPICAL SECTION AT INLETS  
TYPE E & F (STANDARD 610001)



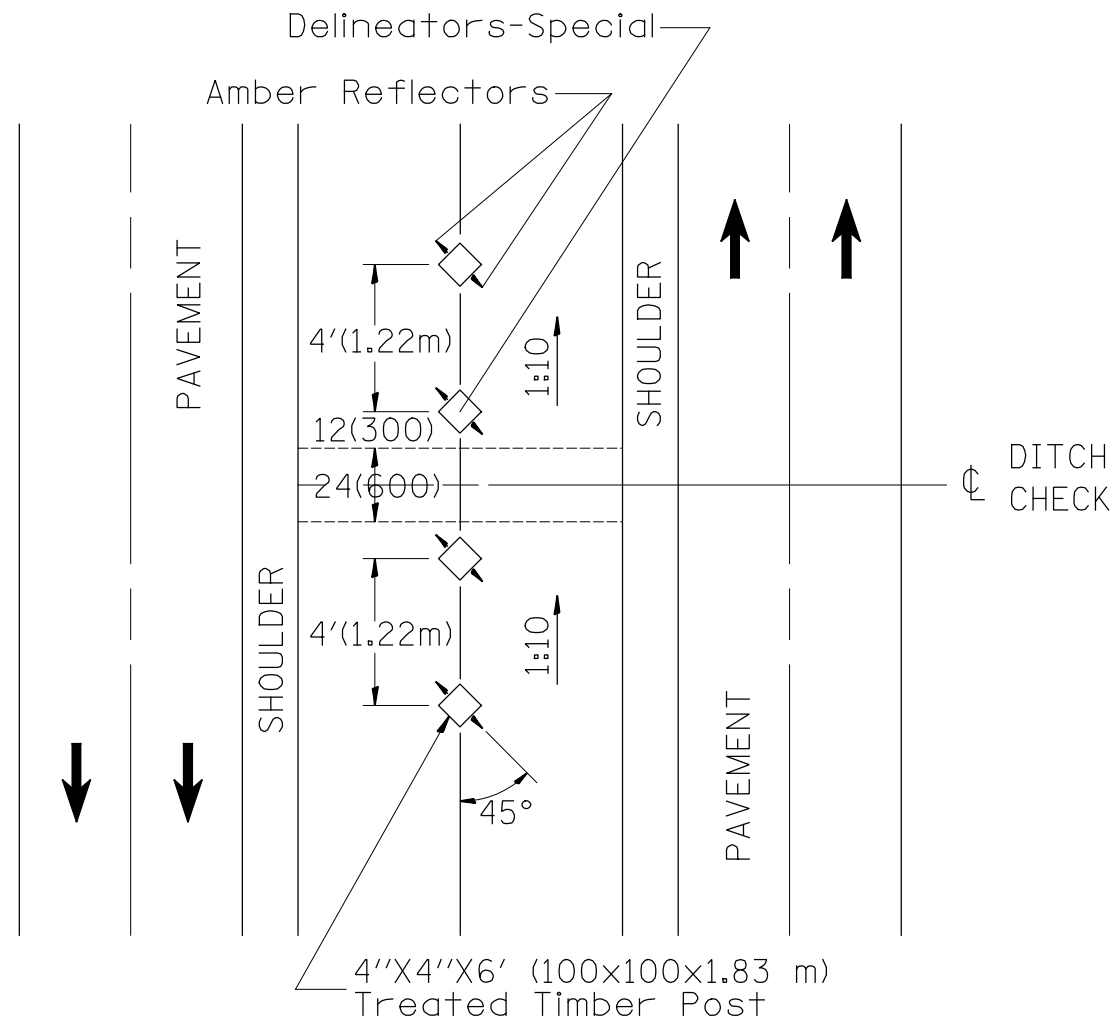
SECTION A-A  
TYPICAL SECTION WITH BRIDGE APPROACH CURB

All dimensions are in inches (millimeters) unless otherwise noted.

STATE OF ILLINOIS DEPARTMENT OF TRANSPORTATION				GUARDRAIL EROSION CONTROL TREATMENTS				F.A.P. RTE.	SECTION	COUNTY	TOTAL SHEETS	SHEET NO.
								407	55C3(PV,HB(2-6);B,B-1,B-2)]	McDONOUGH	874	608
				NOT TO SCALE				SHT. 2 OF 2 CADD STD. 630101-D4		CONTRACT NO. 68B44		
								ILLINOIS FED. AID PROJECT				



DESIGNER NOTES:  
1. COVERED BY SECTION 636 OF THE STANDARD SPECIFICATIONS.



**NOTES:**

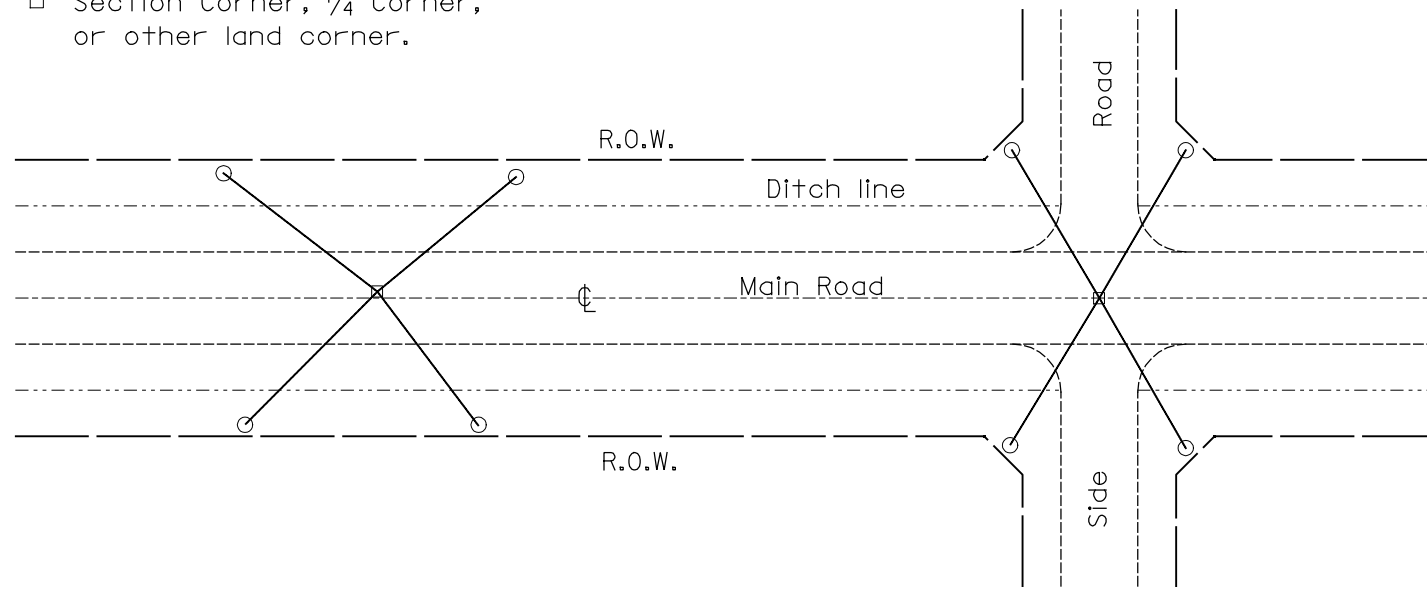
1. DELINEATORS, SPECIAL shall be constructed of 4" x 4" x 6' (100 x 100 x 1.83 m) treated timber.
2. Each post shall be buried a minimum of 36(900) deep.
3. Timber shall be treated in accordance with Article 1007.12 of the Standard Specifications. Waterborne Preservatives, ASA and CCA, shall have A 0.40 lbs/ft<sup>3</sup>(6.4 kg/m<sup>3</sup>) minimum retention.
4. Amber Reflectors shall meet the requirements of Article 1097.03 of the Standard Specifications.

All slope ratios are expressed as units of vertical displacement to units of horizontal displacement (V:H).  
All dimensions are in inches (millimeters) unless otherwise noted.

01-01-97	RENUM. E-10.01, METRICS, NEW REVISION BOX, ADDED	T.P.	8-8-12	REVISED NOTES	R.D.	<b>STATE OF ILLINOIS DEPARTMENT OF TRANSPORTATION</b>	<b>DELINEATORS-SPECIAL</b>	F.A.P. RTE.	SECTION	COUNTY	TOTAL SHEETS	SHEET NO.
	DESIGNER NOTE, REVISED GENERAL NOTES, REVISED							407	55C3(PV,HB(2-6);B,B-1,B-2)]	McDONOUGH	874	609
	TITLE BOX									CONTRACT NO. 68B44		
10-16-06	REVISED TO 2007 SPEC.	M.A.						NOT TO SCALE	CADD STD. 635001-D4	ILLINOIS FED. AID PROJECT		

**PERMANENT SURVEY TIES**

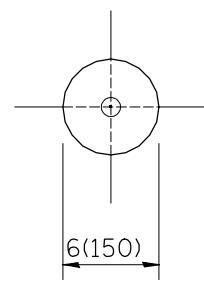
- Permanent Survey Tie
- Section Corner, 1/4 Corner, or other land corner.



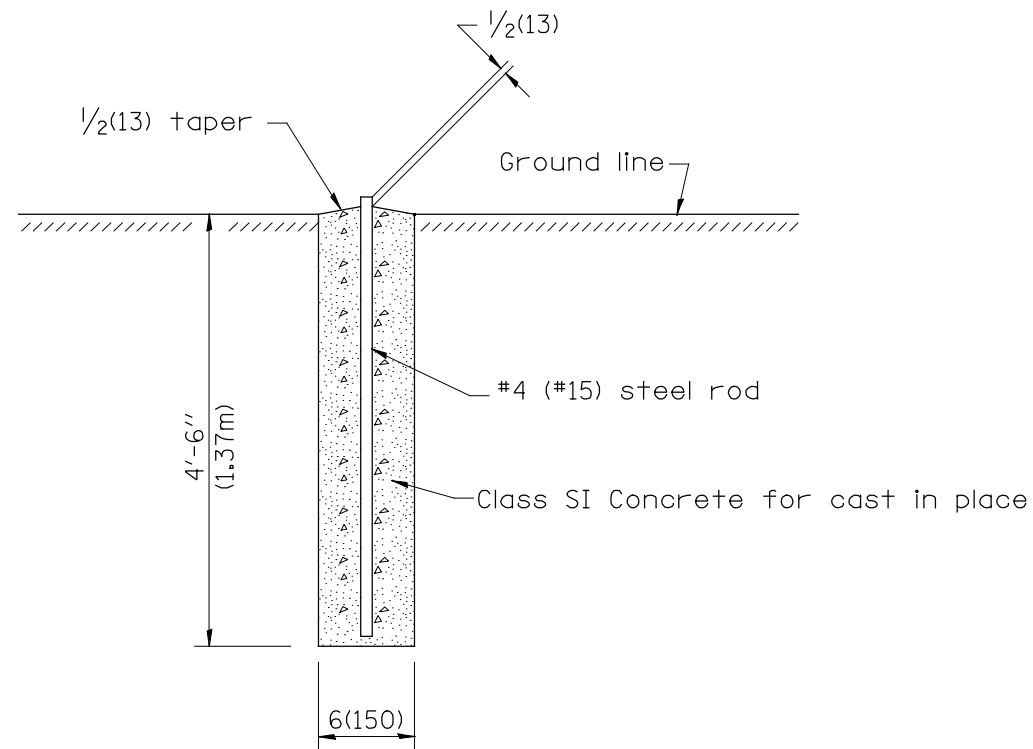
**TYPICAL APPLICATION**

**GENERAL NOTES**

1. The marker shall be cast in place of Class SI Concrete.
2. Tie marker shall be installed after the final seeding has been completed unless otherwise specified by the Engineer.
3. The tie distances to the section corner shall be measured and recorded by the surveyor setting the PSM. All ties shall be turned over to the IDOT Chief of Surveys or Chief of Plats for recordation.
4. All documentation shall be performed by a PLS

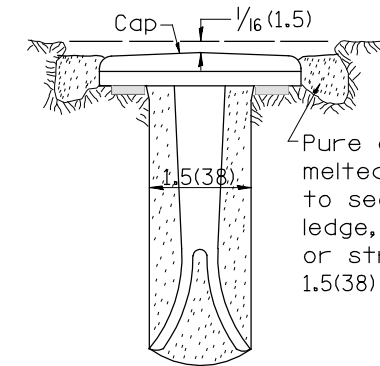
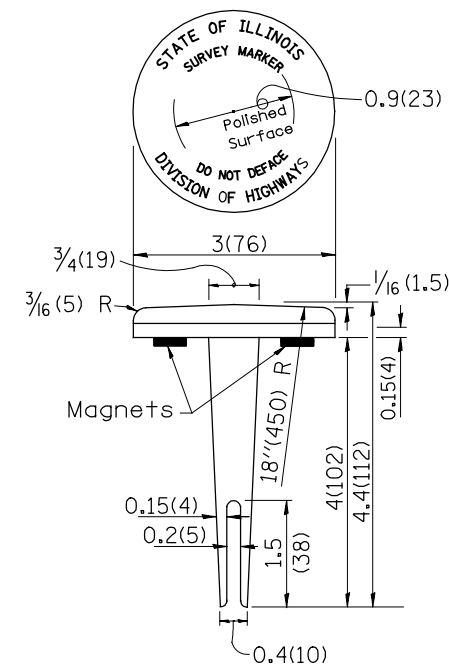


**PLAN**



**SECTION**

**PERMANENT SURVEY MARKERS**

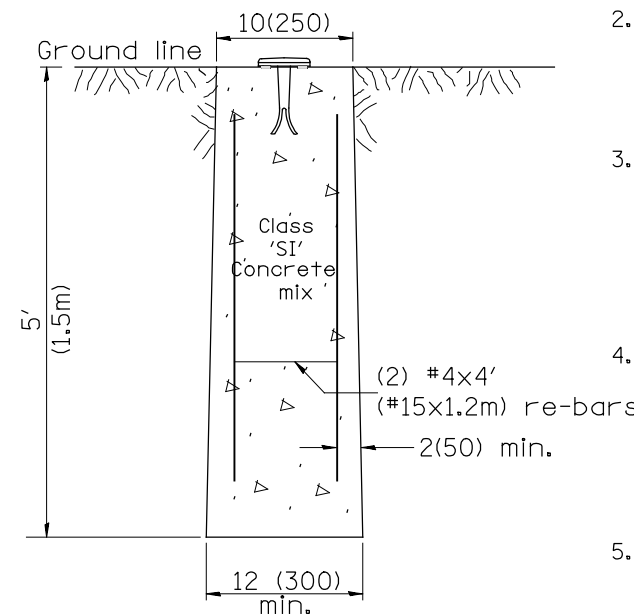


**INSTALLED**

**TYPE I**

**GENERAL NOTES**

1. All type II markers shall be cast in place, and precast markers will not be allowed.
2. Two permanent magnets, each having a diameter of 3/4 (19) and a thickness of 1/4 (6), or equivalent, shall be attached to the underside of the tablet with an approved epoxy bonding agent.
3. The location of the markers shall be in accordance with the plans in general, the markers will be placed at the P.T.'s, P.C.'s, and P.I.'s located within the R.O.W. of horizontal curves and spaces along the tangents in a way that a minimum of two markers are always inter-visible, and not to exceed 1000' (300m).
4. The markers shall be placed under the direction of the Engineer and shall be installed in a workmanlike manner in order that there will be no further settlement or horizontal shifting. The monuments shall be placed in a way that the survey point will fall within the portion of the plaque provided for that purpose.
5. The project designation, the centerline station, the survey point, and the elevation shall be permanently marked by the use of metal dies after marker has been installed.



**MARKER CAST IN PLACE TYPE II**

All dimensions are in Inches (millimeters) unless otherwise noted.

DESIGNER NOTES:  
 1. ADD DISTRICT SPECIAL PROVISION IF PLACING A TYPE 1 MARKER ON A STRUCTURE.  
 2. MODIFIES STATE STD 667101. DON'T USE STATE STD IF USING CADD STANDARD  
 3. PERMANENT SURVEY MARKERS SHALL BE PLACED TO PERPETUATE THE SURVEY LINES OF DIVIDED HIGHWAYS AND THE CENTERLINE OF ALL OTHERS WHERE THESE LINES HAVE BEEN ESTABLISHED BY SURVEY.  
 4. PERMANENT SURVEY MARKERS SHALL BE PLACED AT ALL LAND SECTION CORNERS WITHIN THE STATE R.O.W. WHERE THE MONUMENTS HAVE BEEN FOUND OR RELOCATED BY SURVEY.

01-01-97	RENUM. D-3.01, NEW REVISION BOX, REVISED	T.P.	10-16-06	REVISED TO 2007 SPEC.	M.A.
	TITLE BOX, ADD DESIGNER NOTE		01-04-11	REVISED FOR CORRECTIONS	R.D.
07-07-98	ADD DESIGNER NOTE	J.A.			
05-24-06	REMOVED GEN. NOTE UNDER TIES	M.A.			

**STATE OF ILLINOIS  
DEPARTMENT OF TRANSPORTATION**

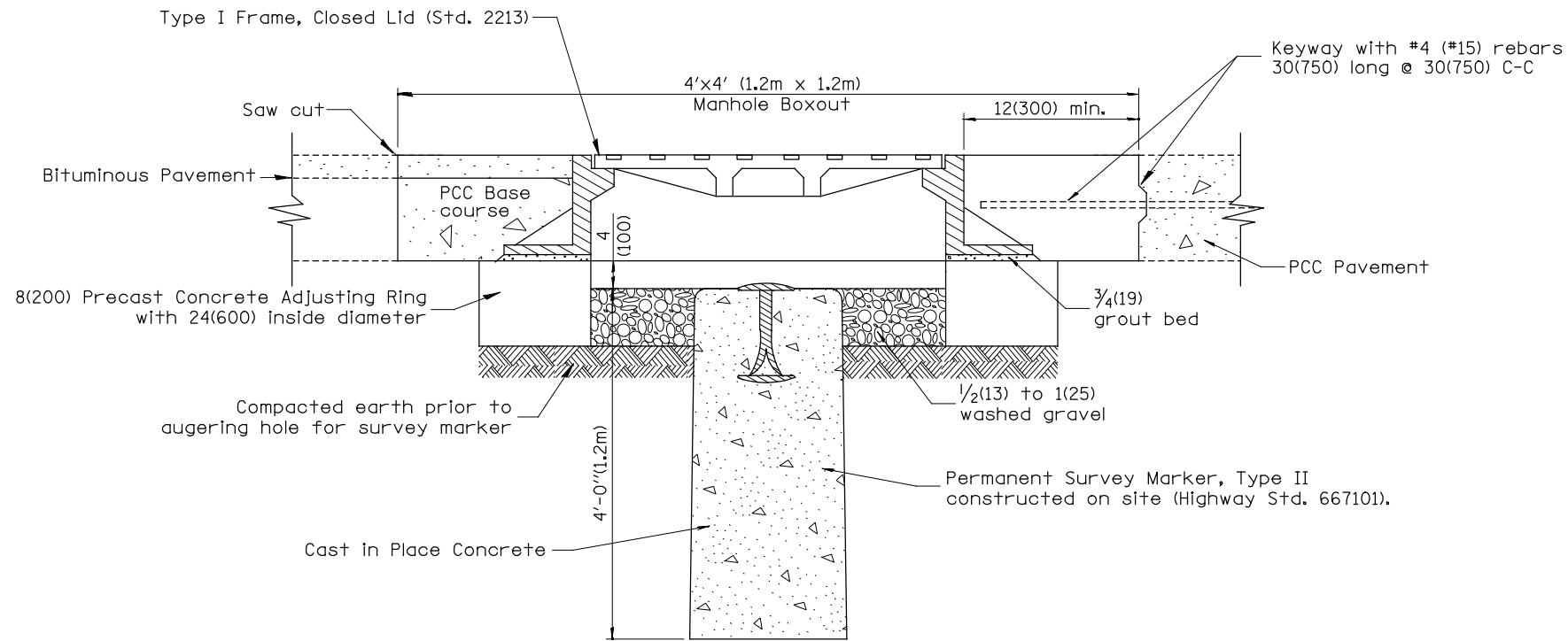
NOT TO SCALE

**PERMANENT SURVEY TIE &  
PERMANENT SURVEY MARKERS TY.I - TY.II**

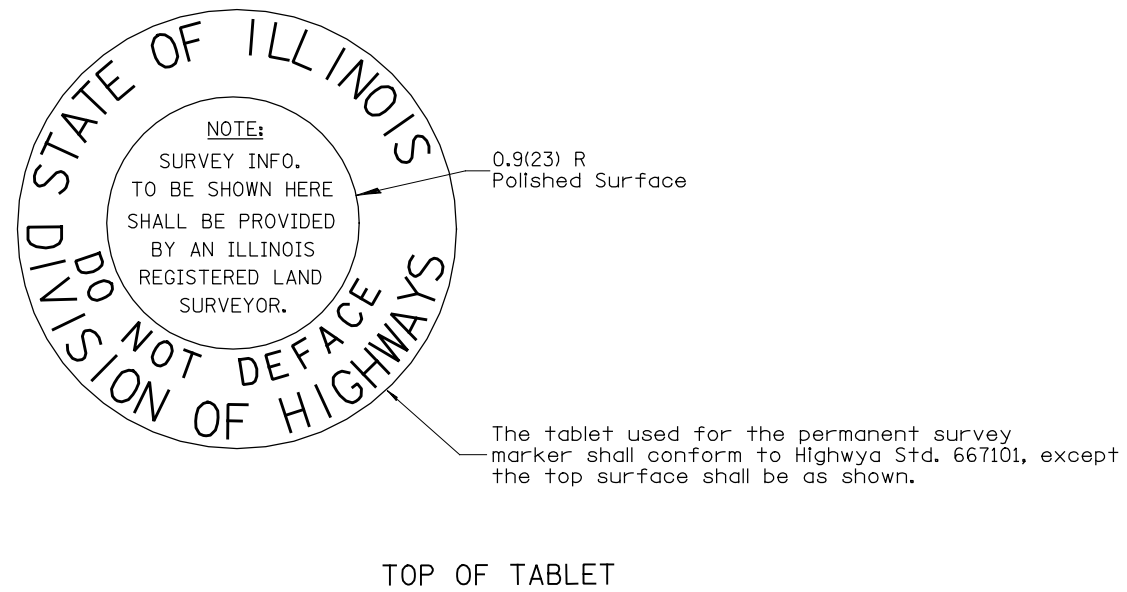
CADD STD. 667101-D4

F.A.P. RTE.	SECTION	COUNTY	TOTAL SHEETS	SHEET NO.
407	55C3(PV,HB(2-6);B,B-1,B-2)]	McDONOUGH	874	610
CONTRACT NO. 68B44			ILLINOIS FED. AID PROJECT	

DESIGNER NOTES:  
 1. Include Highway Standard 667101 for PERMANENT SURVEY MARKERS.  
 2. Include District Special Provisions.  
 3. Check with the District Chief Surveyor prior to using this installation.



ELEVATION



TOP OF TABLET

**GENERAL NOTES:**

1. This work shall be performed in accordance with Article 667.04.

All dimensions are in inches (millimeters) unless otherwise noted.

01-01-97	RENUM. D-3.02, NEW REVISION BOX	T.P.
10-16-06	REVISED TO 2007 SPEC.	M.A.
01-06-11	REVISED FOR CORRECTIONS	R.D.

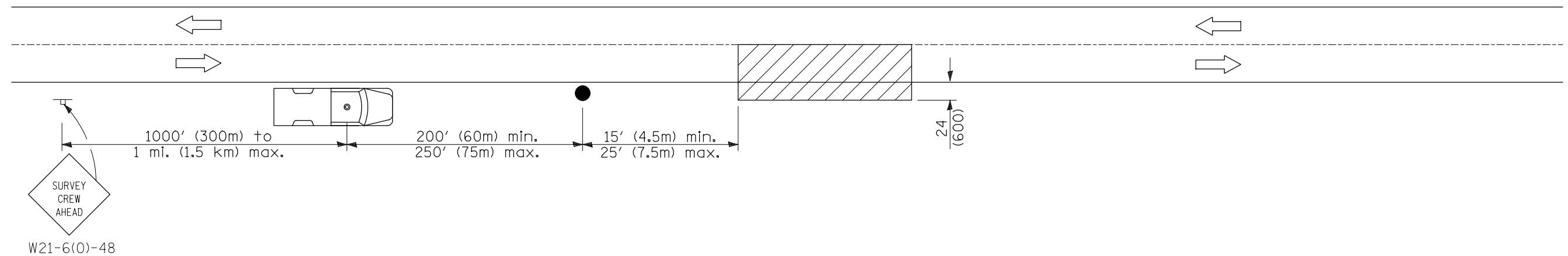
**STATE OF ILLINOIS  
 DEPARTMENT OF TRANSPORTATION**

**PERMANENT SURVEY MARKER TYPE II (SPECIAL)**

NOT TO SCALE


CADD STD. 667106-D4

F.A.P. RTE.	SECTION	COUNTY	TOTAL SHEETS	SHEET NO.
407	55C3(PV;HB(2-6);B,B-1,B-2)]	McDONOUGH	874	611
FED. ROAD DIST. NO. ILLINOIS FED. AID PROJECT			CONTRACT NO. 68B44	




SYMBOLS

 Work area

 Sign on portable or permanent support

 Truck with flashing amber light and dual emergency flashers

 Flagger with traffic control sign

TYPICAL APPLICATIONS  
Utility operations

All dimensions are in inches (millimeters) unless otherwise noted.

01-01-97	RENUM. E-3.04, METRICS, NEW REVISION BOX, REVISED	T.P.
	TITLE BOX	
10-16-06	REVISED TO 2007 SPEC.	M.A.

STATE OF ILLINOIS  
DEPARTMENT OF TRANSPORTATION

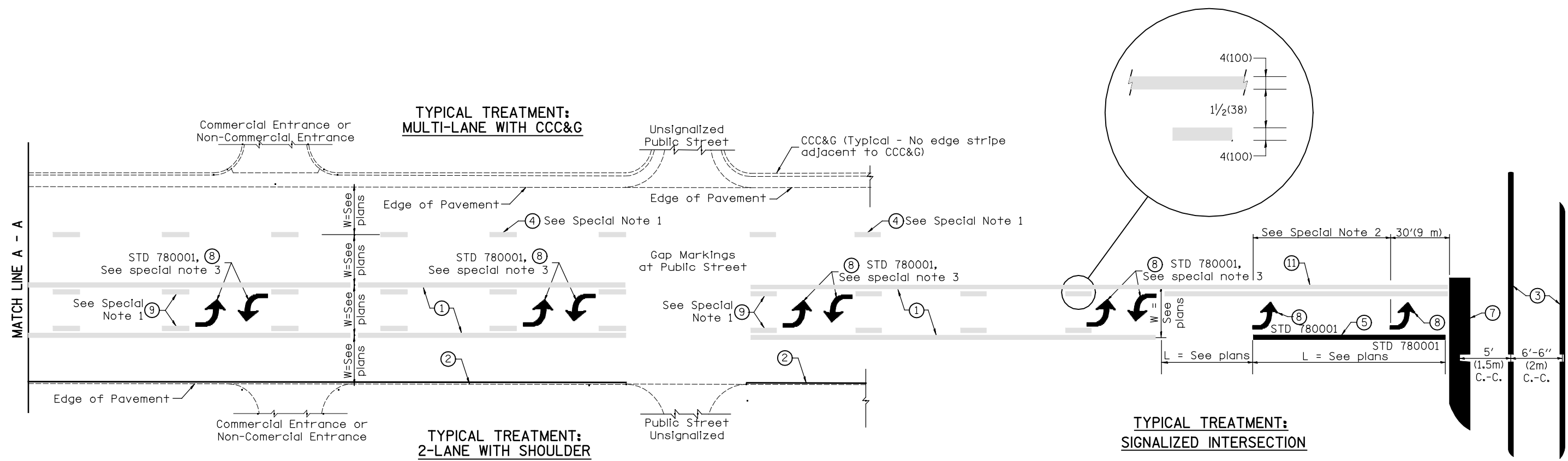
NIGHTTIME LIGHTING INSPECTION

NOT TO SCALE

CADD STD. 701301-D4

F.A.P. RTE.	SECTION	COUNTY	TOTAL SHEETS	SHEET NO.
407	55[3(PV,HB(2-6);B,B-1,B-2)]	McDONOUGH	874	612
			CONTRACT NO. 68B44	
ILLINOIS FED. AID PROJECT				

DESIGNER NOTES:  
1. Include State Standard 780001 (Typical Pavement Markings)



**FLUSH PAVED MEDIAN: TWO-WAY LEFT TURN LANE WITH ONE-WAY LEFT TURN LANE AT SIGNALIZED INTERSECTION**

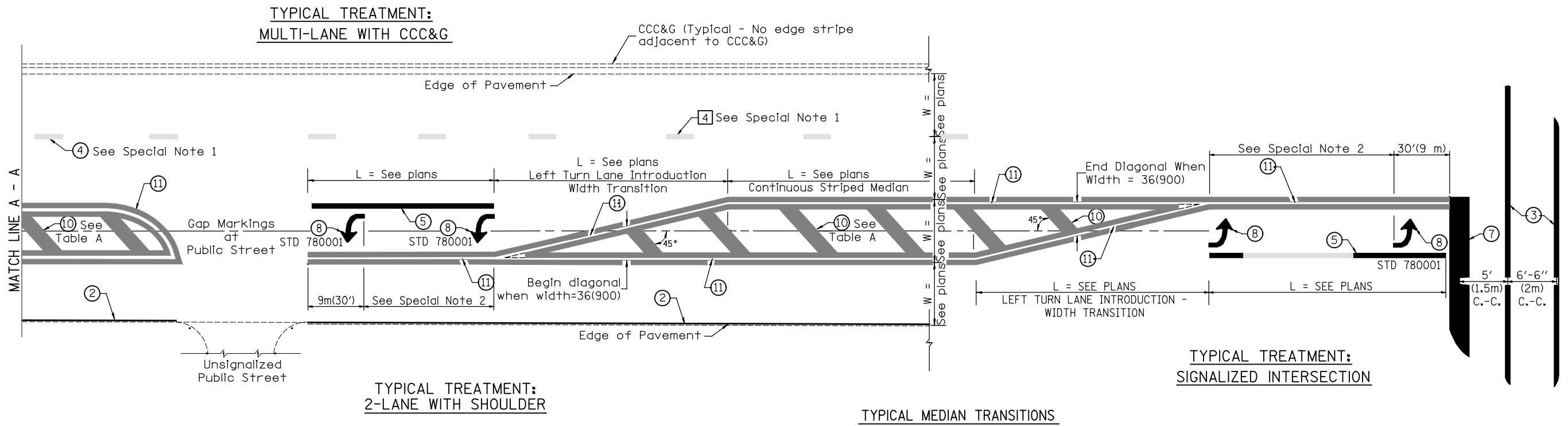
**TYPICAL PAVEMENT MARKING LEGEND**  
(Note: This is a District Standard Legend. Some elements may not apply to specific project.)

- ① 4(100) Solid (Yellow)
- ② 4(100) Solid (White)
- ③ 2-6(150) Crosswalk @ 6'-6" (2m)min C.-C. (White)  
2-8(200) Crosswalk @ 6'-6" (2m)min C.-C. (White) (When traffic signals are present.)
- ④ 6(150) Skip-Dash (White) (See Special Note 1)
- ⑤ 8(200) Solid (White)
- ⑥ 12(300) Diagonal (White) (Item ⑥ is shown on Std. 780001)
- ⑦ 24(600) Stop Bar (White)
- ⑧ Letters & Arrows (See Std. 780001 and Special Notes 2 & 3)
- ⑨ 4(100) Skip-Dash (Yellow) (See Special Note 1)
- ⑩ 12(300) Diagonal (Yellow) (See Table A) (See Table A)
- ⑪ 4(100) Double Solid (Yellow) (See Table A)

- SPECIAL NOTES**
- Skip-Dash markings will be centered between both ends of city blocks and shall be placed in alignment transversely across the pavement.
  - The following shall apply to arrows located in one-way left turn lanes:
    - A minimum of two (2) arrows is required.
    - The maximum spacing between arrows is 80' (24 m).
    - Arrows shall be evenly spaced if three (3) or more are required.
  - The following shall apply to arrow pairs located in two-way left turn lanes:
    - A minimum of two (2) arrow pairs is required.
    - The maximum spacing between arrow pairs is 200' (61 m).
    - Arrow pairs shall be evenly spaced if three (3) or more are required.
    - The spacing between BI Directional Left Turn Arrows is 33' (10 m).

- GENERAL NOTES**
- Refer to State Standard 780001 for additional Pavement Markings including letters & arrows.
  - See Plans for Pavement Markings adjacent to curbed islands and medians, and through lane reductions.

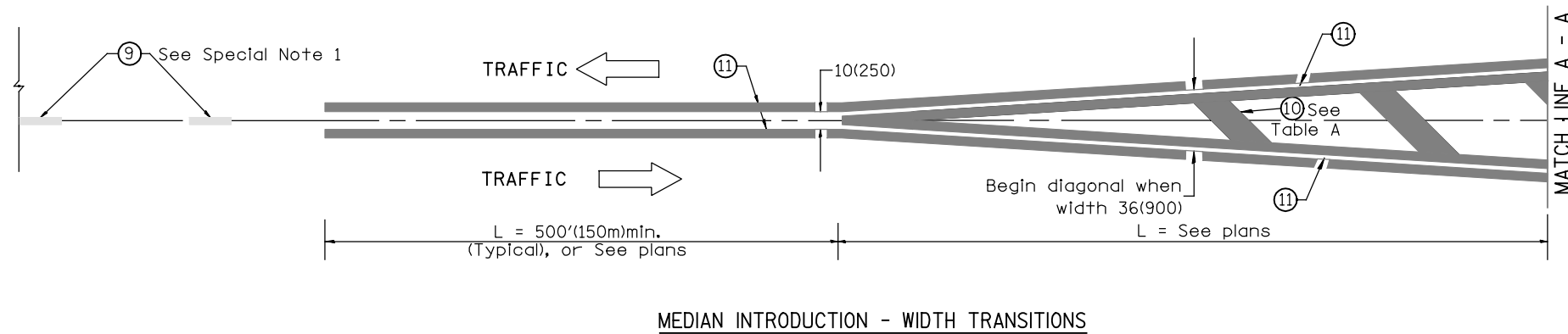
01-01-97	RENUM. F-8.03, NEW REVISION BOX	T.P.	10-16-06	REVISED TO 2007 SPEC.	<b>STATE OF ILLINOIS DEPARTMENT OF TRANSPORTATION</b>	<b>TYPICAL PAVEMENT MARKINGS</b>	F.A.P. RTE.	SECTION	COUNTY	TOTAL SHEETS	SHEET NO.	
02-07-97	ADD BI DIRECTIONAL DIMENSION	J.A.					407	55C3(PV,HB(2-6);B,B-1,B-2)]	McDONOUGH	874	613	
10-97	CORRECT BI DIRECTIONAL DIMENSION	J.A.					SHT. 1 OF 2 CADD STD. 780001-D4					
08-02	ADD CROSSWALK DMNS. WITH T.S.	M.A.					CONTRACT NO. 68B44 ILLINOIS FED. AID PROJECT					



**FLUSH PAVED MEDIAN: RESTRICTED LEFT TURN LANE**

**TABLE A**  
RECOMMENDED SPACING BETWEEN DIAGONAL LINES

SPEED LIMIT RANGE	INTERSECTION CHANNELIZATION (Includes Width Transitions for Median and Left Turn Lane Introductions)	
	CONTINUOUS	
Less Than 30 mph (50 km/h)	50' (15m)	15' (5m)
30 - 45 mph (50 - 70 km/h)	75' (23m)	20' (6m)
Over 45 mph (70 km/h)	150' (46m)	30' (9m)



All dimensions are in inches (millimeters) unless otherwise noted.

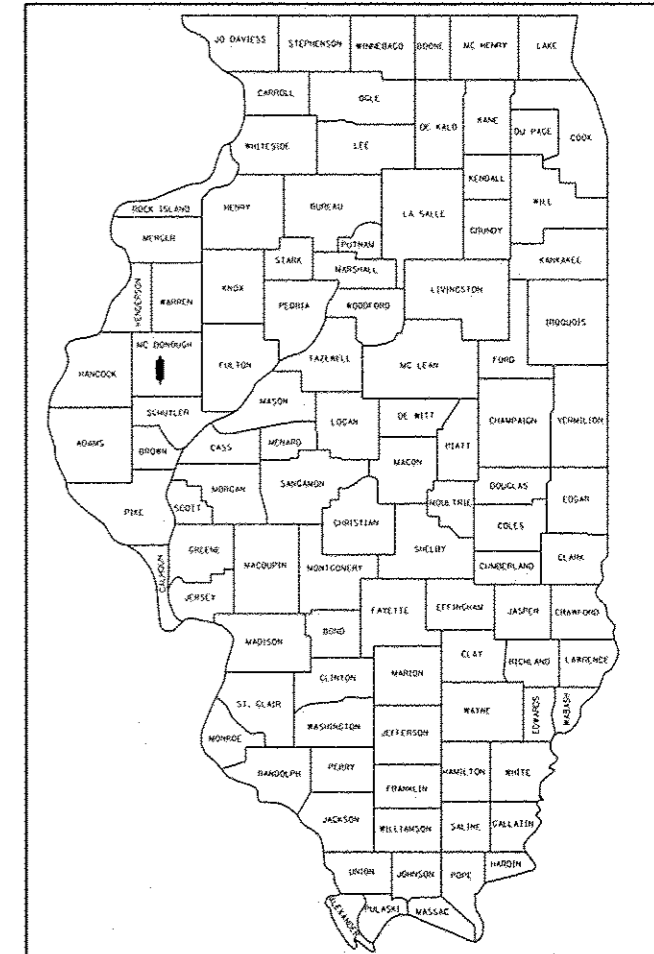
STATE OF ILLINOIS  
DEPARTMENT OF TRANSPORTATION  
DIVISION OF HIGHWAYS

**PROPOSED HIGHWAY  
PAVING PLANS**

FAP ROUTE 407 (IL 336 /US 67 /IL 110)  
SECTION 55[3(PV; HB(2-6); B, B-1, B-2)]  
PROJECT  
NEW CONSTRUCTION 2 LANE HIGHWAY  
McDONOUGH COUNTY  
C-94-050-13

F.A.P. RTE.	SECTION	COUNTY	TOTAL SHEETS	SHEET NO.
407	55[3(PV; HB(2-6); B, B-1, B-2)]	McDONOUGH	874	615
ILLINOIS		CONTRACT NO. 68B44		

D-94-026-13



LOCATION OF SECTION INDICATED THUS: - [black bar] -

STA 5010+72.23  
SN 055-0077  
PROPOSED TWO SPAN 54" WEB PLATE GIRDER STRUCTURE, 289'-11 1/2" BK TO BK ABUTMENTS, WITH A REINFORCED CONCRETE PIER, 33'-2" O TO O CONCRETE DECK, SKEWED 43°45'17" LT AHD

STA 779+70.00  
SN 055-0075  
PROPOSED SINGLE SPAN 42" PPC I-BEAM STRUCTURE, 61'-6" BK TO BK ABUTMENTS, 43'-2" O TO O CONCRETE DECK, SKEWED 30° LT AHD

STA 3012+00.00  
SN 055-0074  
PROPOSED TWO SPAN 42" WEB PLATE GIRDER STRUCTURE, 245'-10 3/4" BK TO BK ABUTMENTS, WITH A REINFORCED CONCRETE PIER, 33'-2" O TO O CONCRETE DECK, SKEWED 30° RT AHD

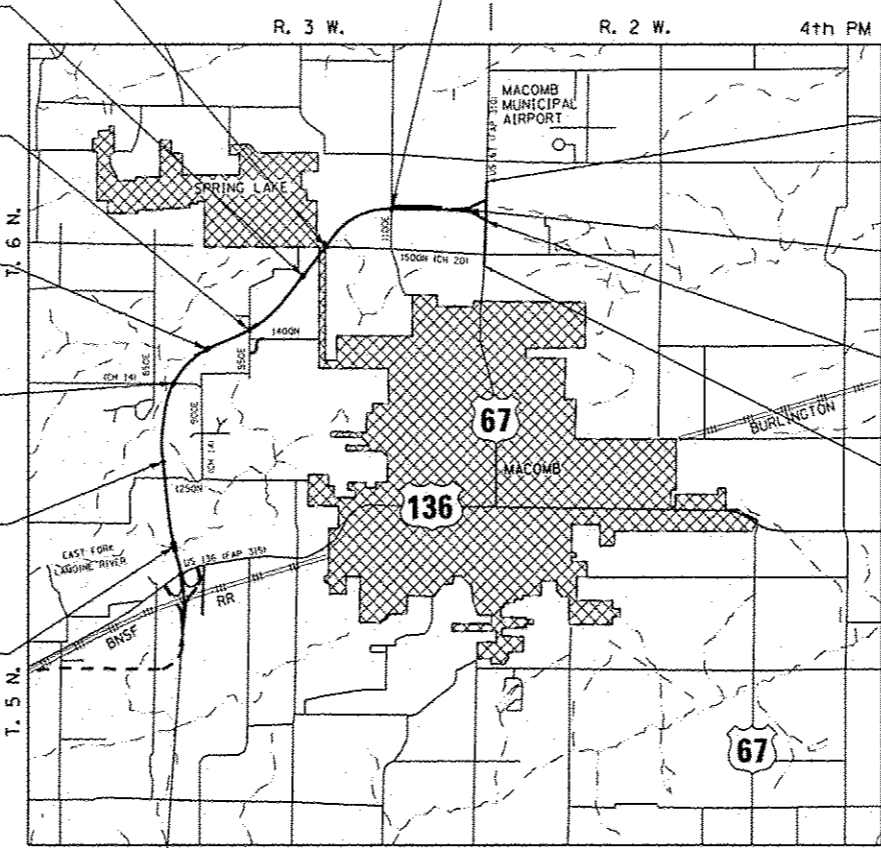
STA 702+70.00  
SN 055-0072  
PROPOSED SINGLE SPAN 36" PPC I-BEAM STRUCTURE, 57'-6" BK TO BK ABUTMENTS, 43'-4" O TO O CONCRETE DECK, SKEWED 0° TO LOCAL TANGENT

STA 681+23.20  
SN 055-0070  
PROPOSED THREE SPAN 36" PPC I-BEAM STRUCTURE, 153'-0" BK TO BK ABUTMENTS, WITH REINFORCED CONCRETE PIERS, 44'-7" O TO O CONCRETE DECK, SKEWED 33°32'40" RT AHD

STA 634+11.73  
SN 055-0068  
PROPOSED SINGLE SPAN 36" PPC I-BEAM STRUCTURE, 51'-6" BK TO BK ABUTMENTS, 43'-2" O TO O CONCRETE DECK, SKEWED 13° LT AHD

STA 583+30.75  
SN 055-0046  
PROPOSED FOUR SPAN 72" WEB PLATE GIRDER STRUCTURE, 654'-0" BK TO BK ABUTMENTS, WITH REINFORCED CONCRETE PIERS, 43'-2" O TO O CONCRETE DECK, ON CONTINUOUS CURVE

STA 6019+01.81  
SN 055-0078  
PROPOSED TWO SPAN 42" WEB PLATE GIRDER STRUCTURE, 212'-0" BK TO BK ABUTMENTS, WITH A REINFORCED CONCRETE PIER, 33'-2" O TO O CONCRETE DECK



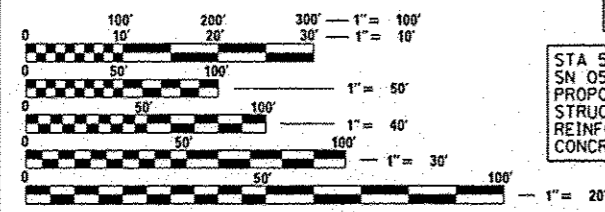
US 67 IMPROVEMENTS  
END  
STA 461+50.00

SECTION  
ENDS  
STA. 886+50.00

STA 444+22.28  
SN 055-2508  
PROPOSED 7'-5 1/2" EXTENSION TO QUAD 4'x2' PRECAST BOX CULVERT

US 67 IMPROVEMENTS  
BEGIN  
STA 429+64.16

SECTION  
BEGINS  
STA. 541+57.14



FULL SIZE PLANS HAVE BEEN PREPARED USING STANDARD ENGINEERING SCALES. REDUCED SIZED PLANS WILL NOT CONFORM TO STANDARD SCALES. IN MAKING MEASUREMENTS ON REDUCED PLANS, THE ABOVE SCALES MAY BE USED.

J.U.L.I.E.  
JOINT UTILITY LOCATION INFORMATION FOR EXCAVATION  
1-800-892-0123  
OR 811

PROJECT ENGINEER : MIKE LEWIS PHONE: (309) 671-3454  
PROJECT MANAGER : ELIAS ELDERZI PHONE: (309) 671-3459  
CONTRACT NO. 68B44

GROSS LENGTH = 34,492.86 FT. = 6.533 MILES  
NET LENGTH = 34,492.86 FT. = 6.533 MILES

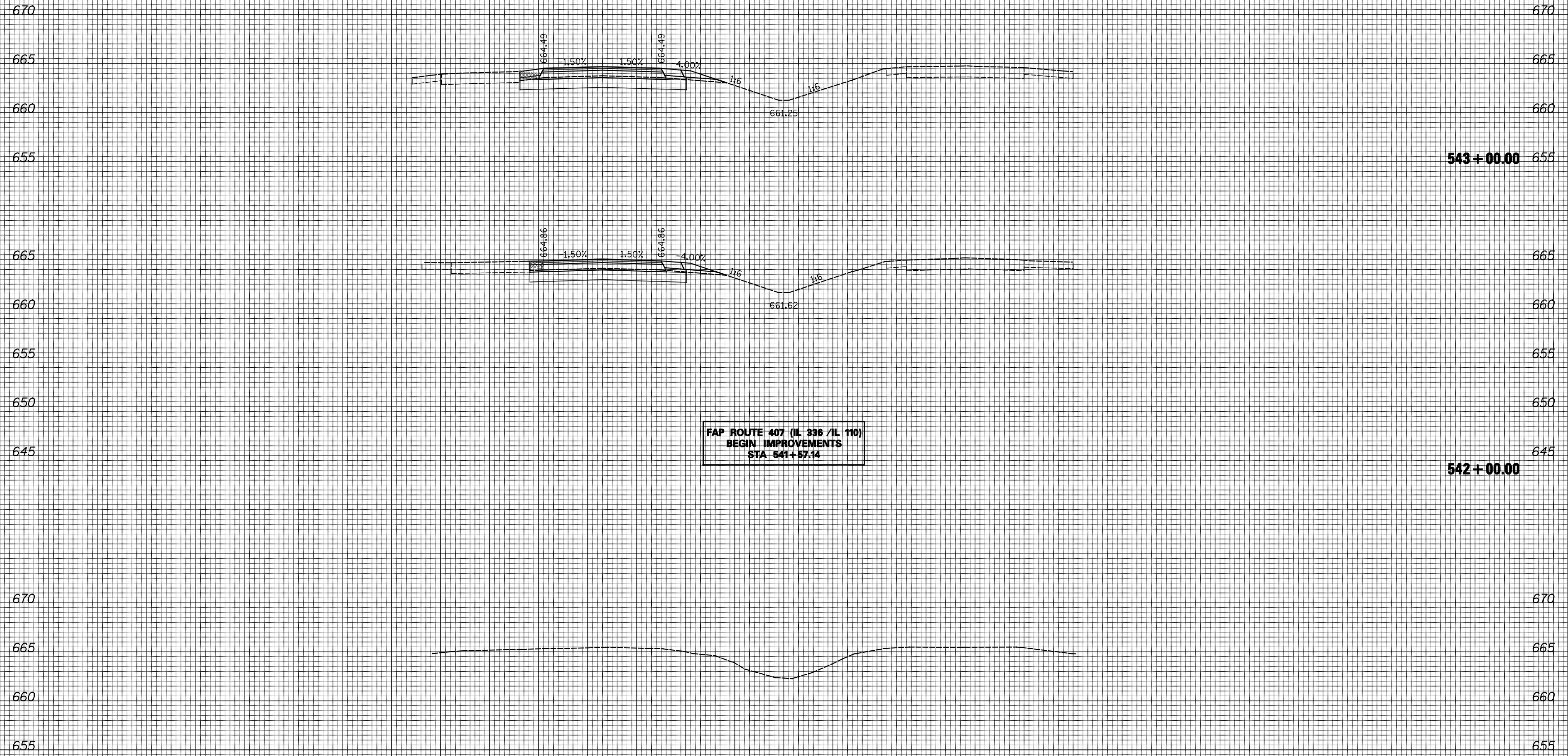
JAMES R. BURKE  
062-050474  
REGISTERED PROFESSIONAL ENGINEER  
STATE OF ILLINOIS  
*J.R. Burke 1/23/15  
Exp 11/30/15*

STATE OF ILLINOIS  
DEPARTMENT OF TRANSPORTATION  
DIVISION OF HIGHWAYS

SUBMITTED \_\_\_\_\_ 20 \_\_\_\_\_  
DEPUTY DIRECTOR OF HIGHWAYS, REGION ENGINEER  
\_\_\_\_\_ 20 \_\_\_\_\_  
ENGINEER OF DESIGN AND ENVIRONMENT  
\_\_\_\_\_ 20 \_\_\_\_\_  
DIRECTOR OF HIGHWAYS, CHIEF ENGINEER

PRINTED BY THE AUTHORITY  
OF THE STATE OF ILLINOIS

150 140 130 120 110 100 90 80 70 60 50 40 30 20 10 0 10 20 30 40 50 60 70 80 90 100 110 120 130 140 150



**FAP ROUTE 407 (IL 336 / IL 110)  
BEGIN IMPROVEMENTS  
STA 541+57.14**

THE CROSS SECTIONS SHOWN HEREIN (ALT B-HMA) ARE FOR INFORMATIONAL PURPOSES ONLY. SPECIAL ATTENTION IS CALLED TO THE TYPICAL SECTIONS, SECTION 301 OF THE STANDARD SPECIFICATIONS AND THE SPECIAL PROVISION TITLED SHAPING AND GRADING ROADWAY. WHEN CUT AND FILL AREAS SHOWN ARE THOSE AREAS WHERE EARTH EXCAVATION AND EMBANKMENT IS NECESSARY REGARDLESS OF THE PAVEMENT ALTERNATE. THE EXISTING CROSS SECTION GRADE LINE SHOWN IS THE FINISHED CROSS SECTION LINE CONSTRUCTED AS PART OF THE PRE-GRADE SECTION COMPLETED BY OTHERS AND NOT THE ACTUAL AS-BUILT FIELD GRADE LINES.

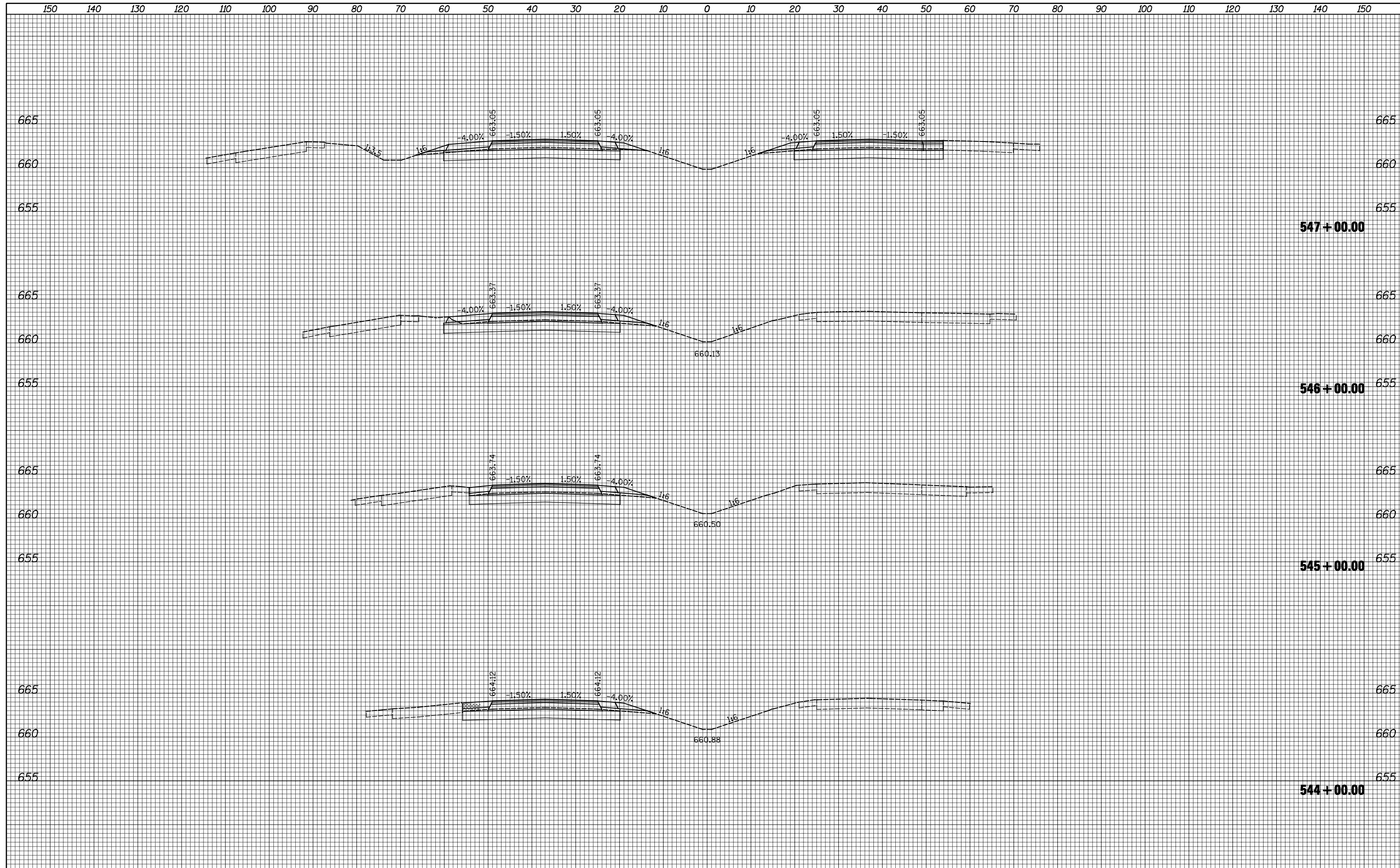
DATE	
BY	
SURVEYED	
PLOTTED	
TEMPLATE	
AREAS	
CHECKED	
FINAL SURVEY	
NOTE BOOK	
NO.	

DATE	
BY	
SURVEYED	
PLOTTED	
TEMPLATE	
AREAS	
CHECKED	
ORIGINAL SURVEY	
NOTE BOOK	
NO.	



DATE	
BY	
SURVEYED	
PLOTTED	
TEMPLATE	
AREAS	
CHECKED	
FINAL SURVEY	
NOTE BOOK	
NO.	

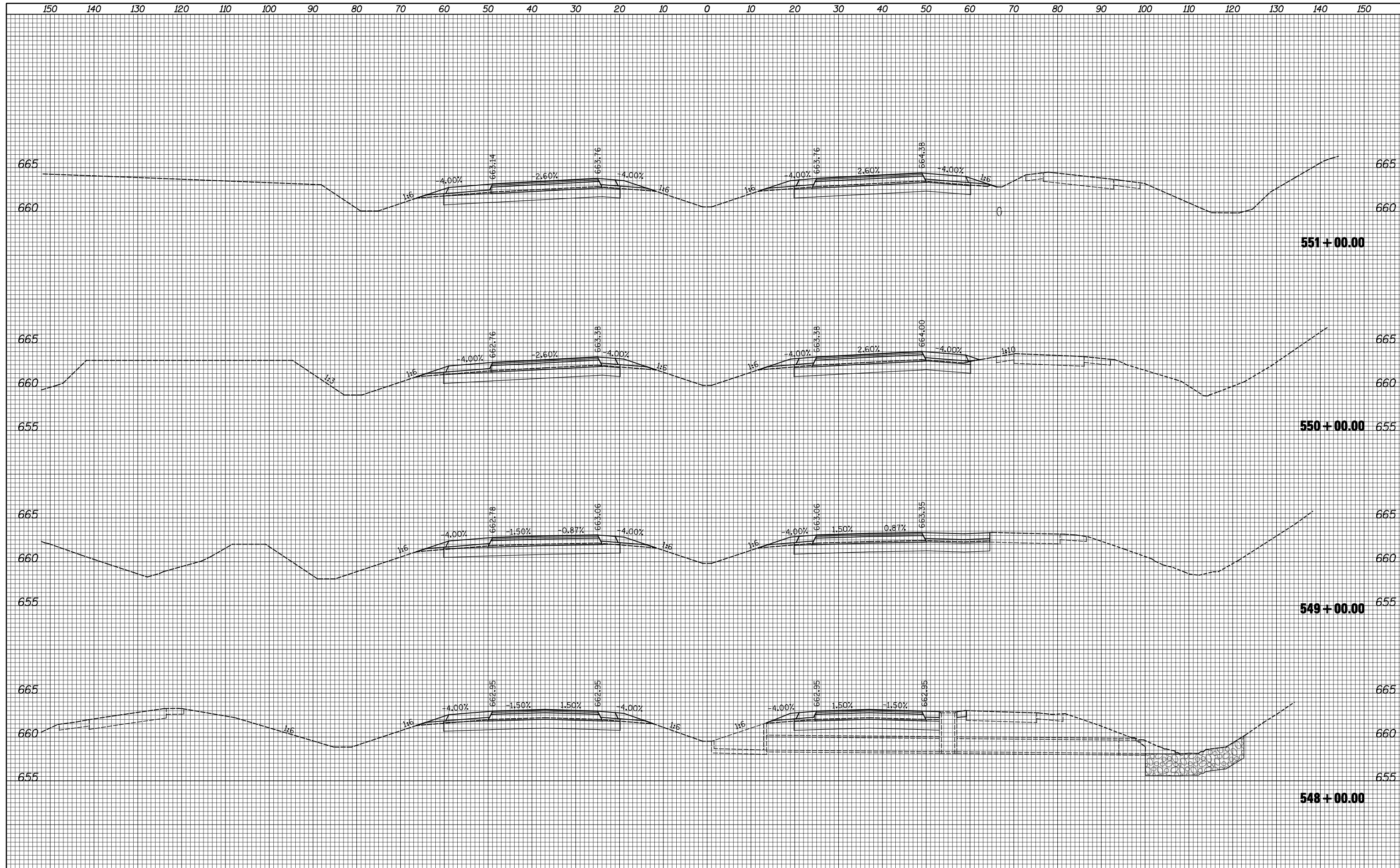
DATE	
BY	
SURVEYED	
PLOTTED	
TEMPLATE	
AREAS	
CHECKED	
ORIGINAL SURVEY	
NOTE BOOK	
NO.	



FILE NAME =	USER NAME = JDeen	DESIGNED - JRB	REVISED -	<b>STATE OF ILLINOIS DEPARTMENT OF TRANSPORTATION</b>	<b>FAP ROUTE 407 (IL 336 /IL 110) CROSS SECTIONS</b>	F.A.P. RTE.	SECTION	COUNTY	TOTAL SHEETS	SHEET NO.	
Default	vi:\transportation\2891\2-Lane Paving Plans\CADD	Sheets\D468B44-sht-xsht.dgn	DRAWN - TJD			REVISED -	407	55C3(PV,HB(2-6);B,B-1,B-2)]	MCDONOUGH	874	617
	PLOT SCALE = 20.0000' / IN.	CHECKED - JRB	REVISED -			CONTRACT NO. 68B44					
	PLOT DATE = 1/20/2015	DATE - 1-30-2015	REVISED -			ILLINOIS FED. AID PROJECT					

DATE	
BY	
SURVEYED	
PLOTTED	
TEMPLATE	
AREAS	
CHECKED	
NO.	

DATE	
BY	
SURVEYED	
PLOTTED	
TEMPLATE	
AREAS	
CHECKED	
NO.	

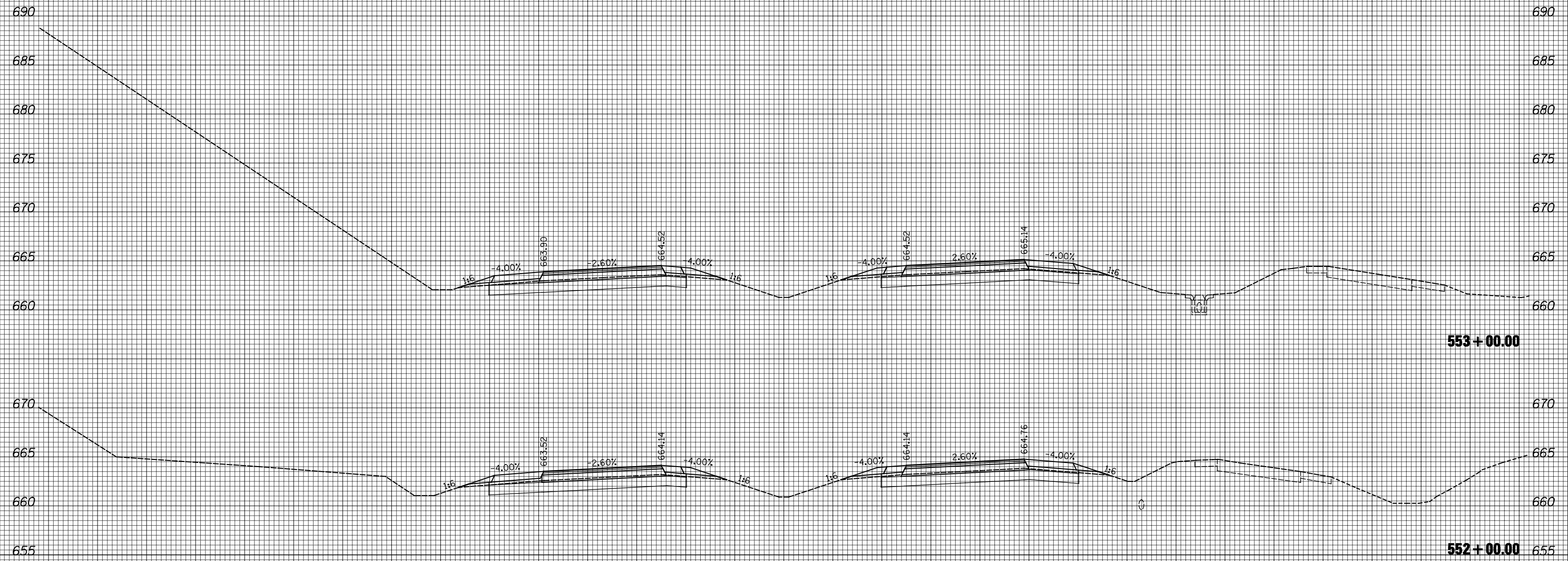


FILE NAME =	USER NAME = JDeen	DESIGNED - JRB	REVISED -	<b>STATE OF ILLINOIS</b> <b>DEPARTMENT OF TRANSPORTATION</b>	<b>FAP ROUTE 407 (IL 336 / IL 110)</b> <b>CROSS SECTIONS</b>	F.A.P. RTE.	SECTION	COUNTY	TOTAL SHEETS	SHEET NO.	
Default	vi:\transportation\2891\2-Lane Paving Plans\CADD	DRAWN - TJD	REVISED -			407	55C3(PV,HB(2-6);B,B-1,B-2)]	MCDONOUGH	874	618	
	Sheets\D468B44-sht-xsht.dgn	CHECKED - JRB	REVISED -			CONTRACT NO. 68B44					
	PLOT SCALE = 20.0000' / IN.	DATE - 1-30-2015	REVISED -			ILLINOIS FED. AID PROJECT					

150 140 130 120 110 100 90 80 70 60 50 40 30 20 10 0 10 20 30 40 50 60 70 80 90 100 110 120 130 140 150

DATE	
BY	
SURVEYED	
PLOTTED	
TEMPLATE	
AREAS	
CHECKED	
FINAL SURVEY	
NOTE BOOK	
NO.	

DATE	
BY	
SURVEYED	
PLOTTED	
TEMPLATE	
AREAS	
CHECKED	
ORIGINAL SURVEY	
NOTE BOOK	
NO.	



150 140 130 120 110 100 90 80 70 60 50 40 30 20 10 0 10 20 30 40 50 60 70 80 90 100 110 120 130 140 150

FILE NAME =  
 v:\transportation\2891\2-Lane Paving Plans\CADD  
 Default

USER NAME = JDeen  
 Sheets\D468B44-sht-xsht.dgn  
 PLOT SCALE = 20.0000' / IN.  
 PLOT DATE = 1/20/2015

DESIGNED - JRB  
 DRAWN - TJD  
 CHECKED - JRB  
 DATE - 1-30-2015

REVISED -  
 REVISED -  
 REVISED -  
 REVISED -

**STATE OF ILLINOIS  
 DEPARTMENT OF TRANSPORTATION**

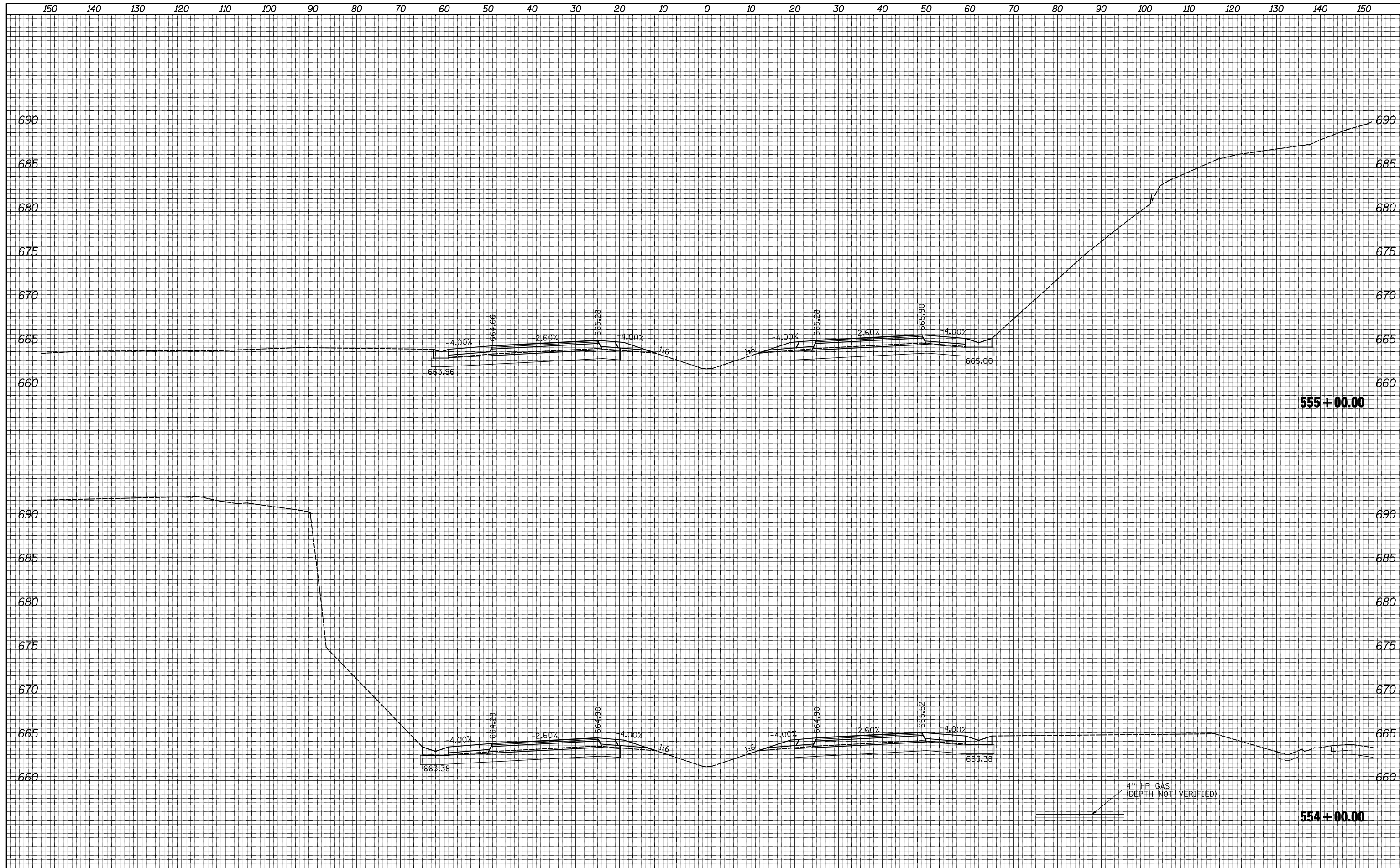
**FAP ROUTE 407 (IL 336 / IL 110)  
 CROSS SECTIONS**

SCALE: 1"=10'H, 5'V SHEET 4 OF 149 SHEETS STA. 552+00.00 TO STA. 553+00.00

F.A.P. RTE.	SECTION	COUNTY	TOTAL SHEETS	SHEET NO.
407	55C3(PV,HB(2-6);B,B-1,B-2)]	MCDONOUGH	874	619
CONTRACT NO. 68B44			ILLINOIS FED. AID PROJECT	

FINAL SURVEY NO.	SURVEYED	DATE
NOTE BOOK	PLOTTED	
	TEMPLATE	
	AREAS CHECKED	

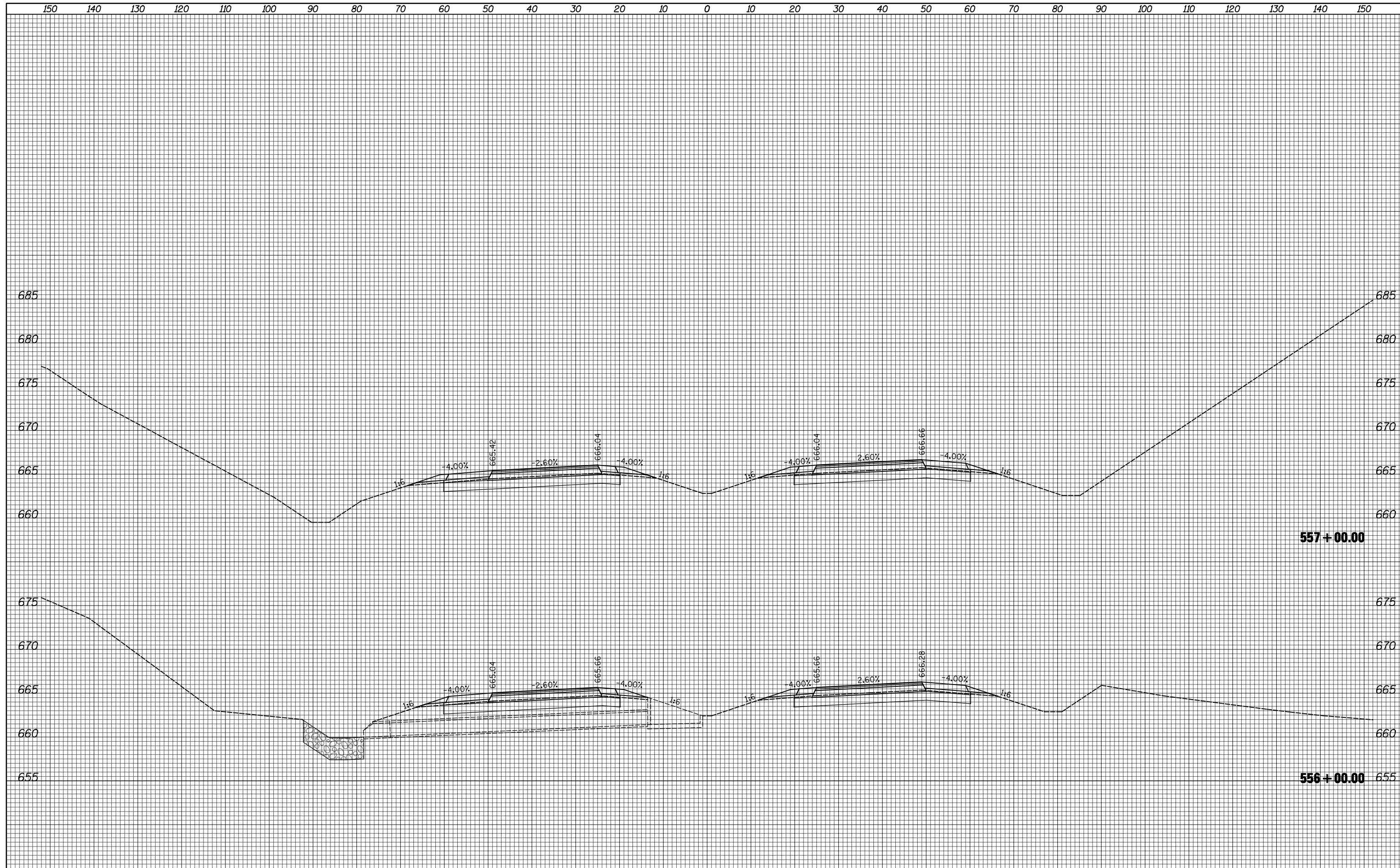
ORIGINAL SURVEY NO.	SURVEYED	DATE
NOTE BOOK	PLOTTED	
	TEMPLATE	
	AREAS CHECKED	



FILE NAME =	USER NAME = JDeen	DESIGNED - JRB	REVISED -	<b>STATE OF ILLINOIS DEPARTMENT OF TRANSPORTATION</b>	<b>FAP ROUTE 407 (IL 336 / IL 110) CROSS SECTIONS</b>	F.A.P. RTE.	SECTION	COUNTY	TOTAL SHEETS	SHEET NO.	
Default	vi:\transportation\2891\2-Lane Paving Plans\CADD	Sheets\0468B44-sht-xsht.dgn	DRAWN - TJD			407	55[3(PV,HB(2-6);B,B-1,B-2)]	MCDONOUGH	874	620	
		PLOT SCALE = 20.0000' / IN.	CHECKED - JRB			CONTRACT NO. 68B44		ILLINOIS FED. AID PROJECT			
		PLOT DATE = 1/20/2015	DATE - 1-30-2015			REVISED -	SCALE: 1"=10'H, 5'V	SHEET 5	OF 149 SHEETS	STA. 554+00.00	TO STA. 555+00.00

DATE	
BY	
SURVEYED	
PLOTTED	
TEMPLATE	
AREAS	
CHECKED	
FINAL SURVEY	
NOTE BOOK	
NO.	

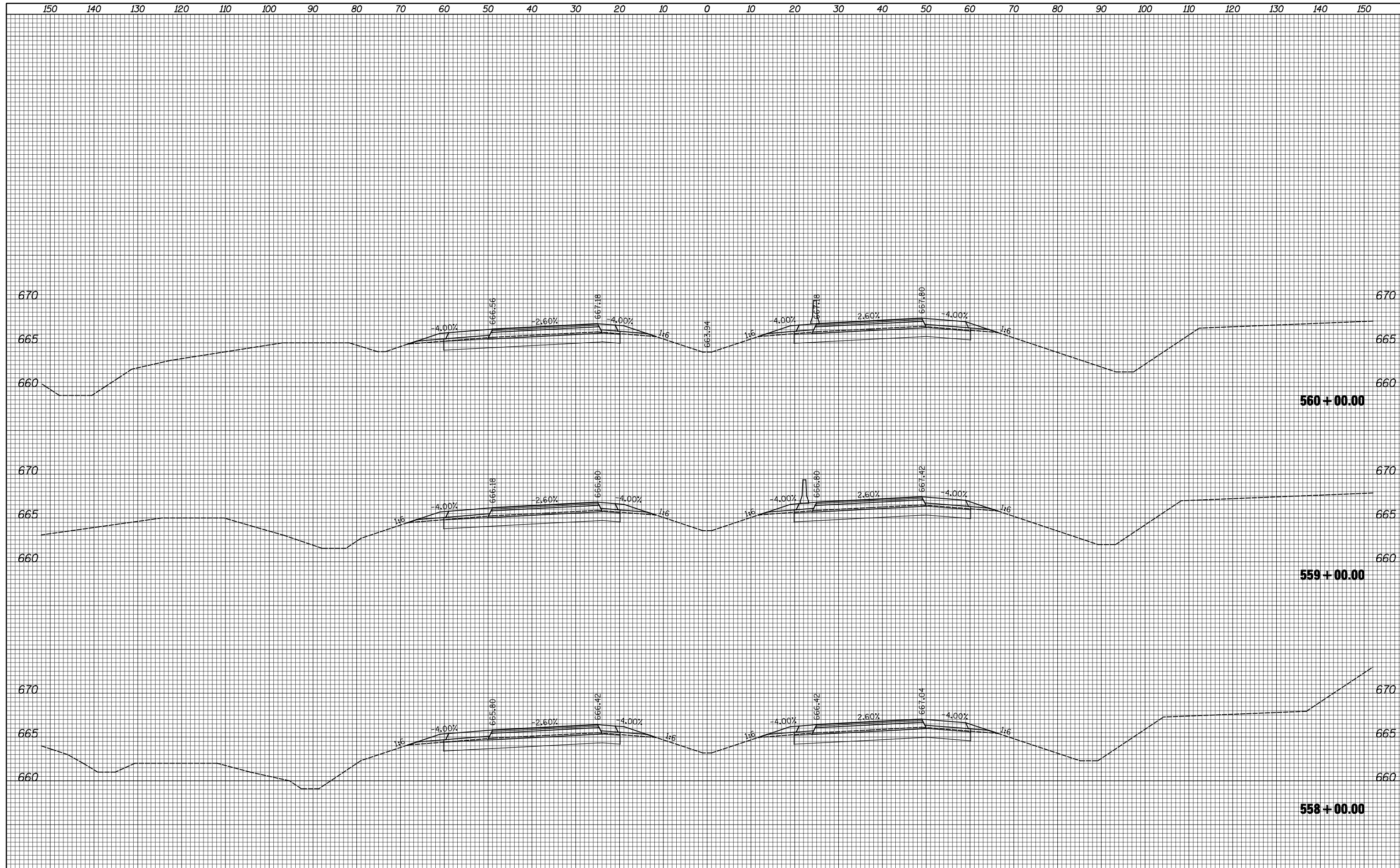
DATE	
BY	
SURVEYED	
PLOTTED	
TEMPLATE	
AREAS	
CHECKED	
ORIGINAL SURVEY	
NOTE BOOK	
NO.	



FILE NAME =	USER NAME = JDeen	DESIGNED - JRB	REVISIED -	<b>STATE OF ILLINOIS</b> <b>DEPARTMENT OF TRANSPORTATION</b>	<b>FAP ROUTE 407 (IL 336 / IL 110)</b> <b>CROSS SECTIONS</b>	F.A.P. RTE.	SECTION	COUNTY	TOTAL SHEETS	SHEET NO.
Default	vi:\transportation\2891\2-Lane Paving Plans\CADD	Sheets\D468B44-sht-xsht.dgn	DRAWN - TJD			407	55C3(PV,HB(2-6);B,B-1,B-2)]	MCDONOUGH	874	621
	PLOT SCALE = 20.0000' / IN.	CHECKED - JRB	REVISIED -			CONTRACT NO. 68B44				
	PLOT DATE = 1/20/2015	DATE - 1-30-2015	REVISIED -			ILLINOIS FED. AID PROJECT				

BY	DATE
SURVEYED	
PLOTTED	
TEMPLATE	
AREAS	
CHECKED	
NO.	

BY	DATE
SURVEYED	
PLOTTED	
TEMPLATE	
AREAS	
CHECKED	
NO.	

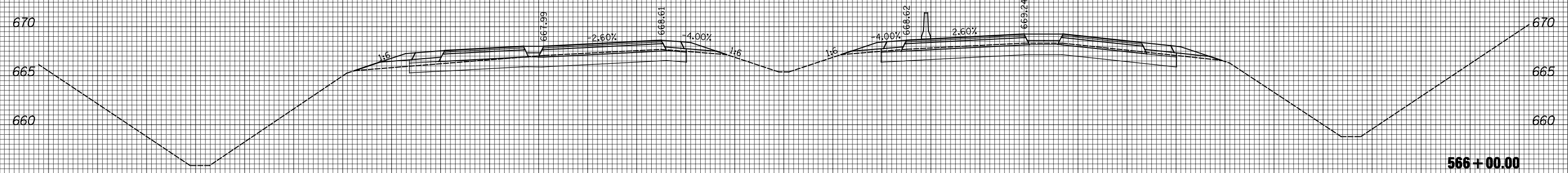


FILE NAME =	USER NAME = JDeen	DESIGNED - JRB	REVISED -	<b>STATE OF ILLINOIS</b> <b>DEPARTMENT OF TRANSPORTATION</b>	<b>FAP ROUTE 407 (IL 336 / IL 110)</b> <b>CROSS SECTIONS</b>	F.A.P. RTE.	SECTION	COUNTY	TOTAL SHEETS	SHEET NO.	
V:\Transportation\2891\2-Lane Paving Plans\CADD	Sheets\468844-sht-xssht.dgn	DRAWN - TJD	REVISED -			407	55C3(PV,HB(2-6);B,B-1,B-2)	MCDONOUGH	874	622	
Default	PLOT SCALE = 20.0000' / IN.	CHECKED - JRB	REVISED -			CONTRACT NO. 68B44					
	PLOT DATE = 1/21/2015	DATE - 1-30-2015	REVISED -			ILLINOIS FED. AID PROJECT					

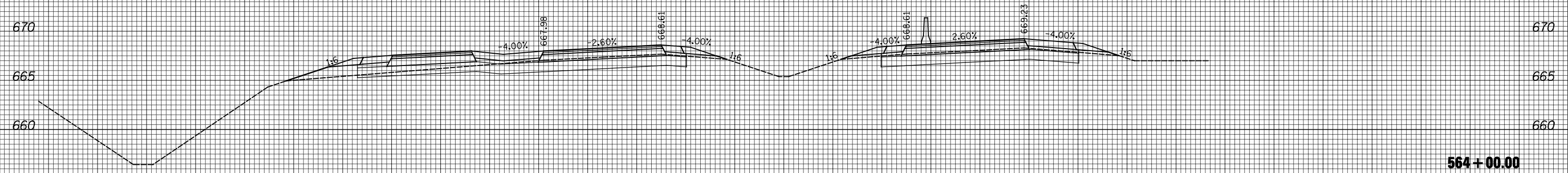
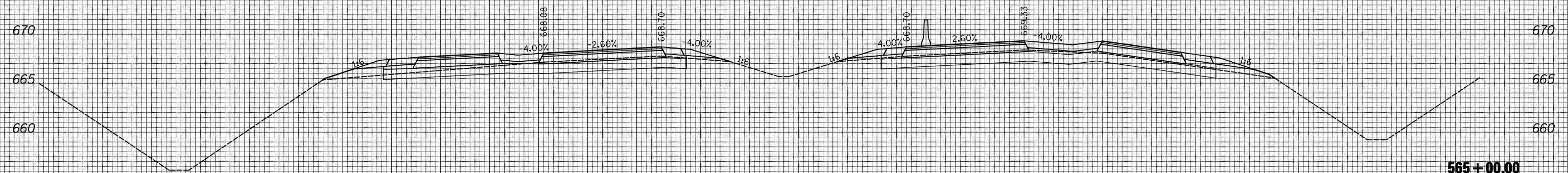


150 140 130 120 110 100 90 80 70 60 50 40 30 20 10 0 10 20 30 40 50 60 70 80 90 100 110 120 130 140 150

BY	DATE
FINAL SURVEY	SURVEYED
NOTE BOOK	PLOTTED
NO.	TEMPLATE
	AREAS
	CHECKED



BY	DATE
ORIGINAL SURVEY	SURVEYED
NOTE BOOK	PLOTTED
NO.	TEMPLATE
	AREAS
	CHECKED

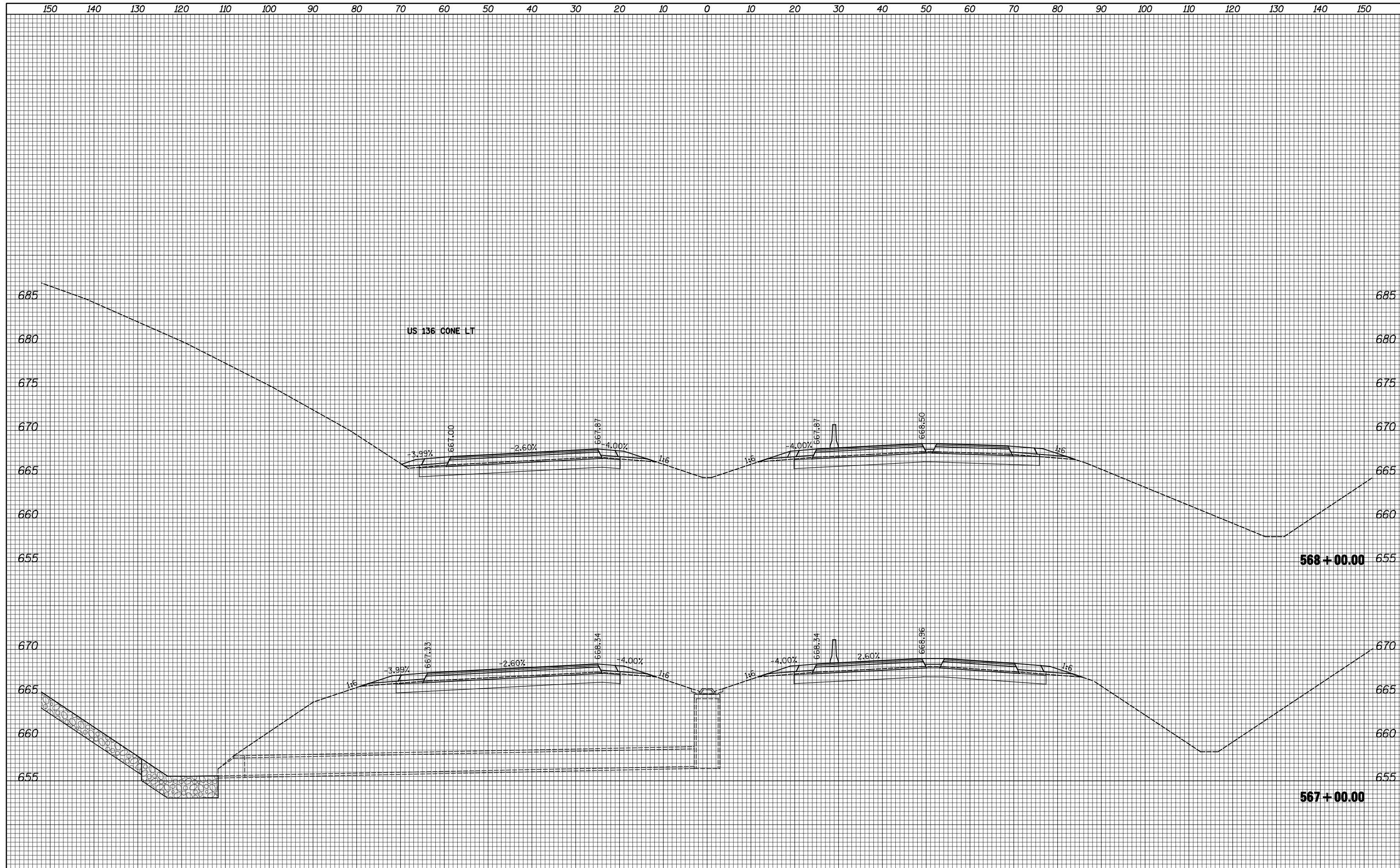


FILE NAME =	USER NAME = JDeen	DESIGNED - JRB	REVISED -	<b>STATE OF ILLINOIS</b> <b>DEPARTMENT OF TRANSPORTATION</b>	<b>FAP ROUTE 407 (IL 336 /IL 110)</b> <b>CROSS SECTIONS</b>	F.A.P. RTE.	SECTION	COUNTY	TOTAL SHEETS	SHEET NO.	
V:\Transportation\2891\2-Lane Paving Plans\CADD	Sheets\468B44-sht-xssht.dgn	DRAWN - TJD	REVISED -			407	55C3(PV,HB(2-6);B,B-1,B-2)]	MCDONOUGH	874	624	
Default	PLOT SCALE = 20.0000' / IN.	CHECKED - JRB	REVISED -			CONTRACT NO. 68B44		ILLINOIS FED. AID PROJECT			
	PLOT DATE = 1/21/2015	DATE - 1-30-2015	REVISED -			SCALE: 1"=10'H, 5'V		SHEET 9 OF 149 SHEETS		STA. 564+00.00 TO STA. 566+00.00	



DATE	
BY	
SURVEYED	
PLOTTED	
TEMPLATE	
AREAS	
CHECKED	
NO.	

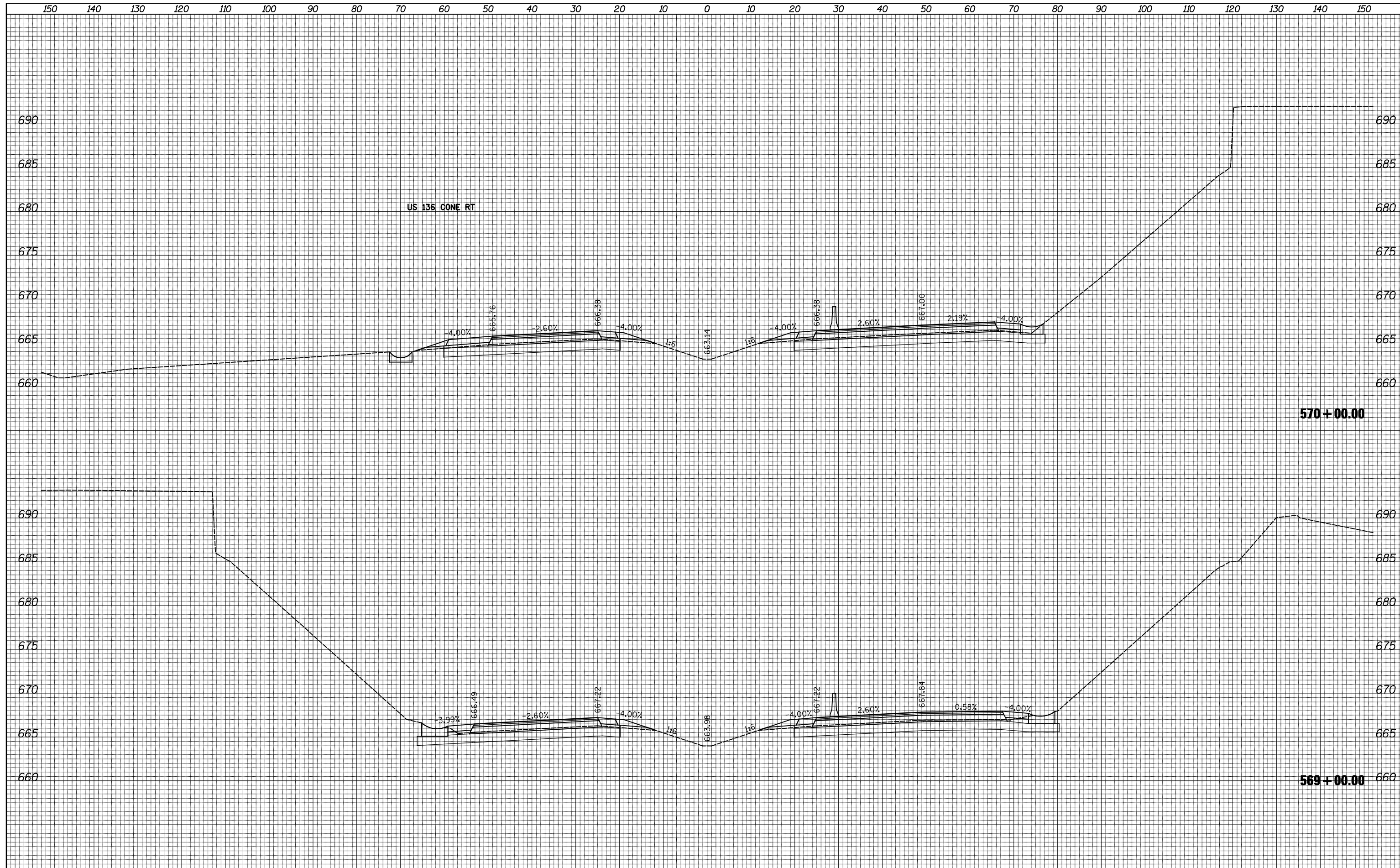
DATE	
BY	
SURVEYED	
PLOTTED	
TEMPLATE	
AREAS	
CHECKED	
NO.	



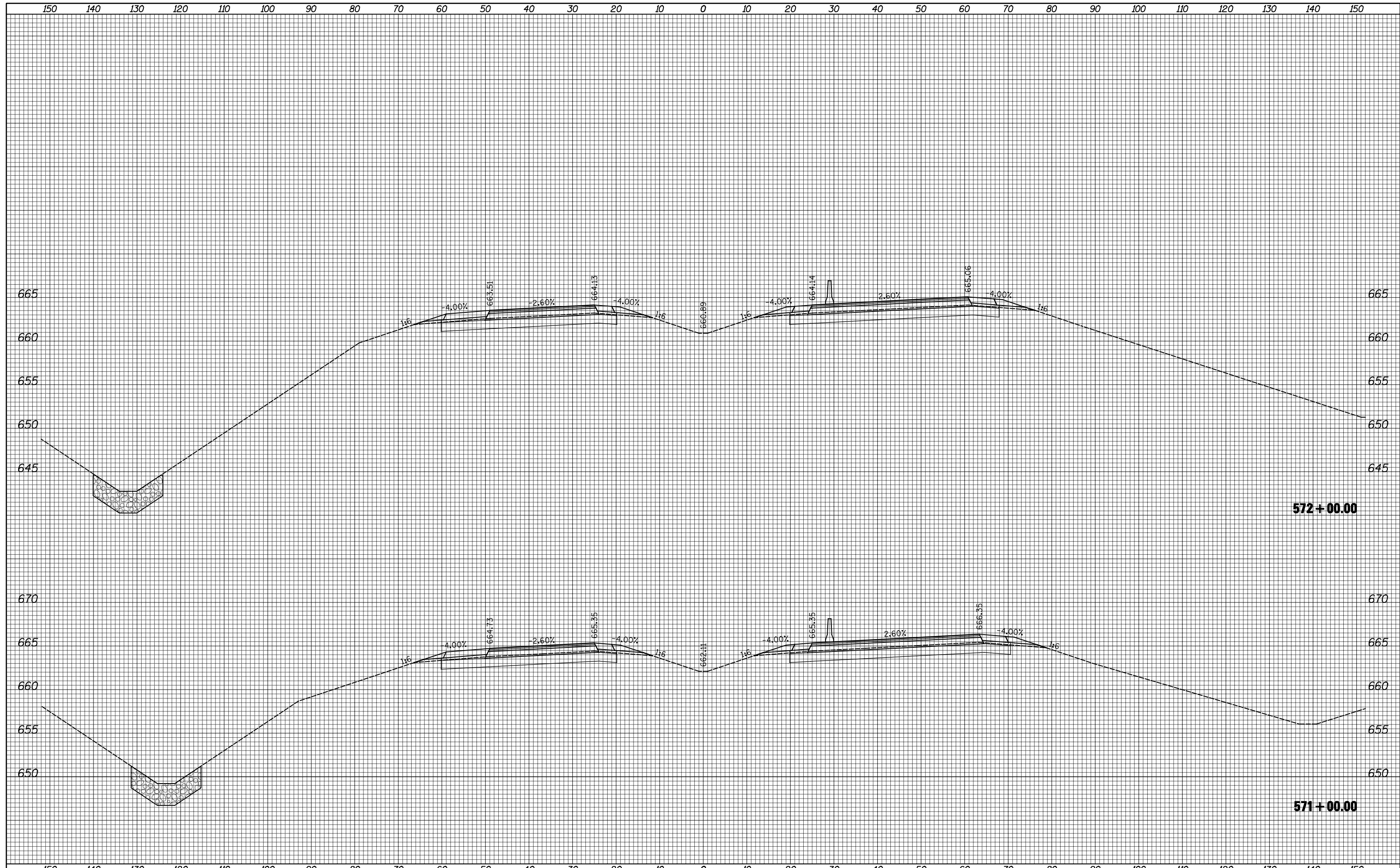
FILE NAME =	USER NAME = JDeen	DESIGNED - JRB	REVISIED -	<b>STATE OF ILLINOIS</b> <b>DEPARTMENT OF TRANSPORTATION</b>	<b>FAP ROUTE 407 (IL 336 /IL 110)</b> <b>CROSS SECTIONS</b>	F.A.P. RTE.	SECTION	COUNTY	TOTAL SHEETS	SHEET NO.	
V:\Transportation\2891\2-Lane Paving Plans\CADD	Sheets\468B44-sht-xssht.dgn	DRAWN - TJD	REVISIED -			407	55C3(PV,HB(2-6);B,B-1,B-2)]	MCDONOUGH	874	625	
Default	PLOT SCALE = 20.0000' / IN.	CHECKED - JRB	REVISIED -			CONTRACT NO. 68B44					
	PLOT DATE = 1/21/2015	DATE - 1-30-2015	REVISIED -			ILLINOIS FED. AID PROJECT					

DATE	
BY	
SURVEYED	
PLOTTED	
TEMPLATE	
AREAS	
CHECKED	
NO.	

DATE	
BY	
SURVEYED	
PLOTTED	
TEMPLATE	
AREAS	
CHECKED	
NO.	



FILE NAME =	USER NAME = JDeen	DESIGNED - JRB	REVISED -	<b>STATE OF ILLINOIS DEPARTMENT OF TRANSPORTATION</b>	<b>FAP ROUTE 407 (IL 336 /IL 110) CROSS SECTIONS</b>	F.A.P. RTE.	SECTION	COUNTY	TOTAL SHEETS	SHEET NO.	
V:\Transportation\2891\2-Lane Paving Plans\CADD	Sheets\0468B44-sht-xssht.dgn	DRAWN - TJD	REVISED -			407	55C3(PV,HB(2-6);B,B-1,B-2)	MCDONOUGH	874	626	
Default	PLOT SCALE = 20.0000' / IN.	CHECKED - JRB	REVISED -			CONTRACT NO. 68B44		ILLINOIS FED. AID PROJECT			
	PLOT DATE = 1/21/2015	DATE - 1-30-2015	REVISED -			SCALE: 1"=10'H, 5'V		SHEET 11 OF 149 SHEETS		STA. 569+00.00 TO STA. 570+00.00	



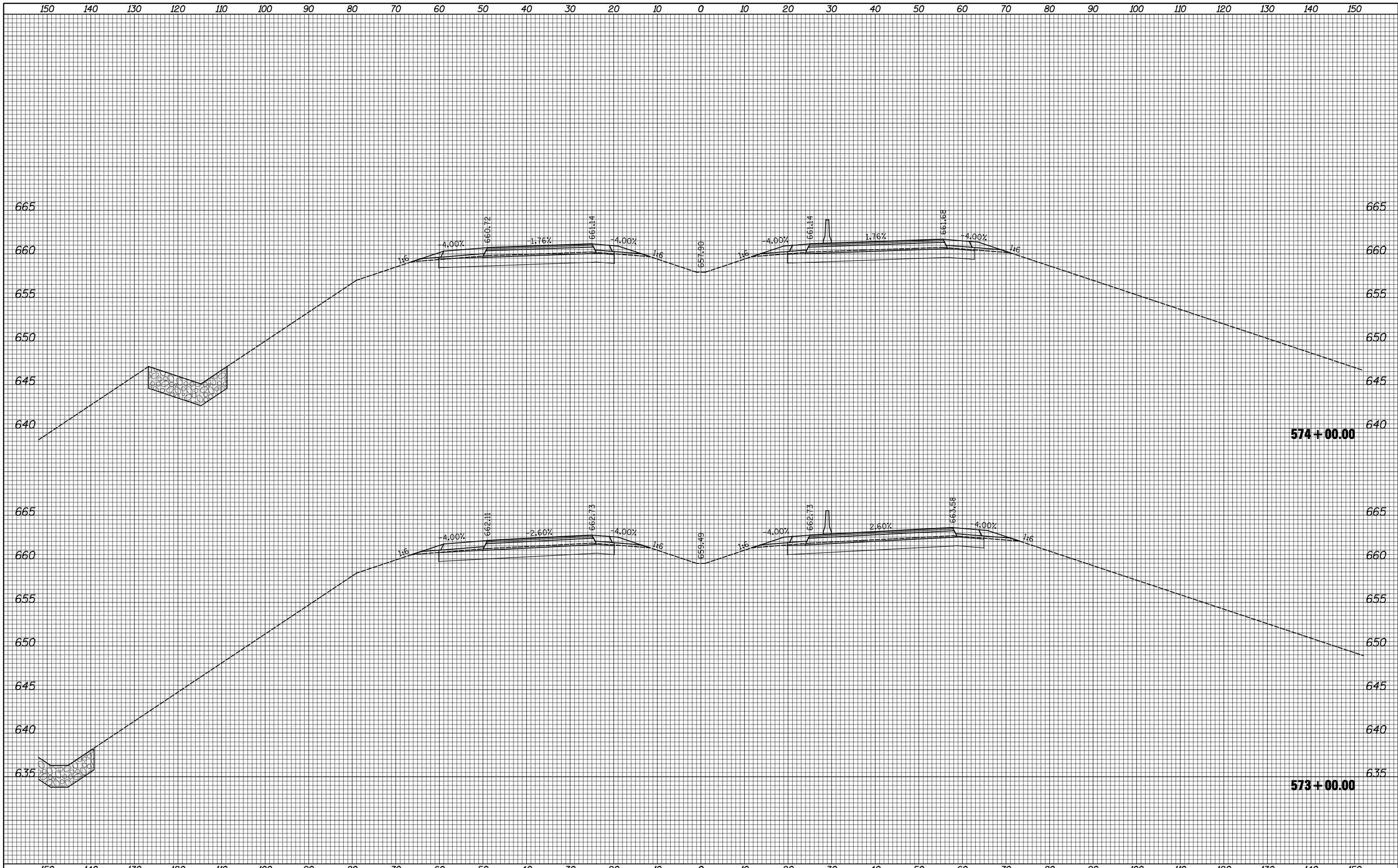
DATE	
BY	
SURVEYED	
PLOTTED	
TEMPLATE	
AREAS	
CHECKED	
NO.	

DATE	
BY	
SURVEYED	
PLOTTED	
TEMPLATE	
AREAS	
CHECKED	
NO.	

FILE NAME =	USER NAME = JDeen	DESIGNED - JRB	REVISED -	<b>STATE OF ILLINOIS DEPARTMENT OF TRANSPORTATION</b>	<b>FAP ROUTE 407 (IL 336 / IL 110) CROSS SECTIONS</b>	F.A.P. RTE.	SECTION	COUNTY	TOTAL SHEETS	SHEET NO.
V:\Transportation\2891\2-Lane Paving Plans\CAD\Sheets\468844-sht-xssht.dgn	DRAWN - TJD	REVISED -	407			55C3(PV,HB(2-6);B,B-1,B-2)	MCDONOUGH	874	627	
Default	PLOT SCALE = 20.0000' / IN.	CHECKED - JRB	REVISED -			CONTRACT NO. 68B44				
	PLOT DATE = 1/21/2015	DATE - 1-30-2015	REVISED -			ILLINOIS FED. AID PROJECT				
SCALE: 1"=10'H, 5'V						SHEET 12 OF 149 SHEETS		STA. 571+00.00 TO STA. 572+00.00		

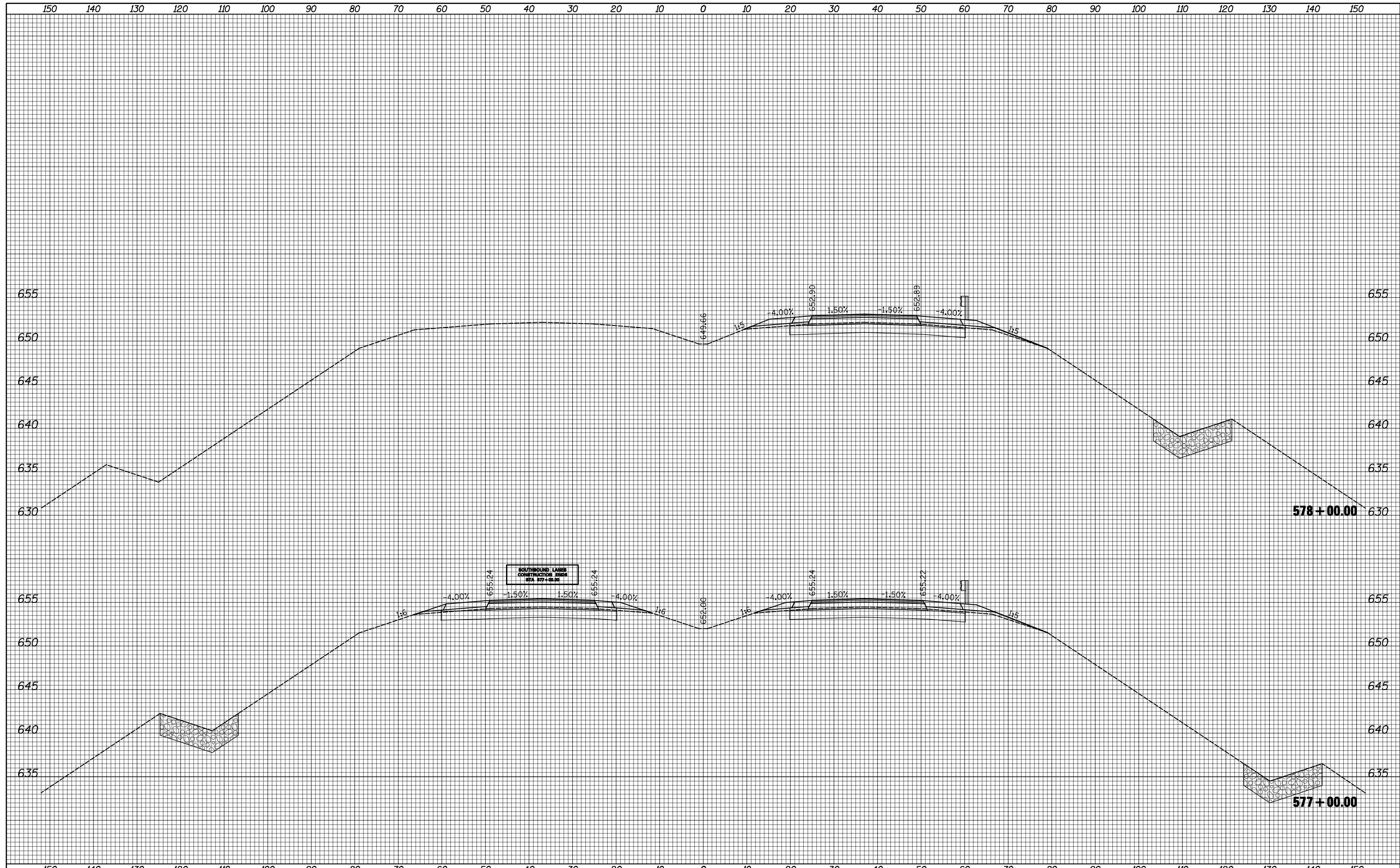
FINAL SURVEY NO.	SURVEYED	BY	DATE
NOTE BOOK	PLOTTED		
AREAS CHECKED	TEMPLATE		
	AREAS		
	CHECKED		

ORIGINAL SURVEY NO.	SURVEYED	BY	DATE
NOTE BOOK	PLOTTED		
AREAS CHECKED	TEMPLATE		
	AREAS		
	CHECKED		



FILE NAME =	USER NAME = JDeen	DESIGNED - JRB	REVISED -	<b>STATE OF ILLINOIS</b> <b>DEPARTMENT OF TRANSPORTATION</b>	<b>FAP ROUTE 407 (IL 336 / IL 110)</b> <b>CROSS SECTIONS</b>	F.A.P. RTE. 407	SECTION 55C3(PV,HB(2-6);B,B-1,B-2)	COUNTY MCDONOUGH	TOTAL SHEETS 874	SHEET NO. 628
V:\Transportation\2891\2-Lane Paving Plans\CADD	Sheets\468844-sht-xssht.dgn	DRAWN - TJD	REVISED -			CONTRACT NO. 68844				
Default	PLOT SCALE = 20.0000' / IN.	CHECKED - JRB	REVISED -			ILLINOIS FED. AID PROJECT				
	PLOT DATE = 1/21/2015	DATE - 1-30-2015	REVISED -			SCALE: 1"=10'H, 5'V SHEET 13 OF 149 SHEETS STA. 573+00.00 TO STA. 574+00.00				





DATE	
BY	
SURVEYED	
PLOTTED	
TEMPLATE	
AREAS	
AREAS CHECKED	
FINAL SURVEY NOTE BOOK NO.	

DATE	
BY	
SURVEYED	
PLOTTED	
TEMPLATE	
AREAS	
AREAS CHECKED	
ORIGINAL SURVEY NOTE BOOK NO.	

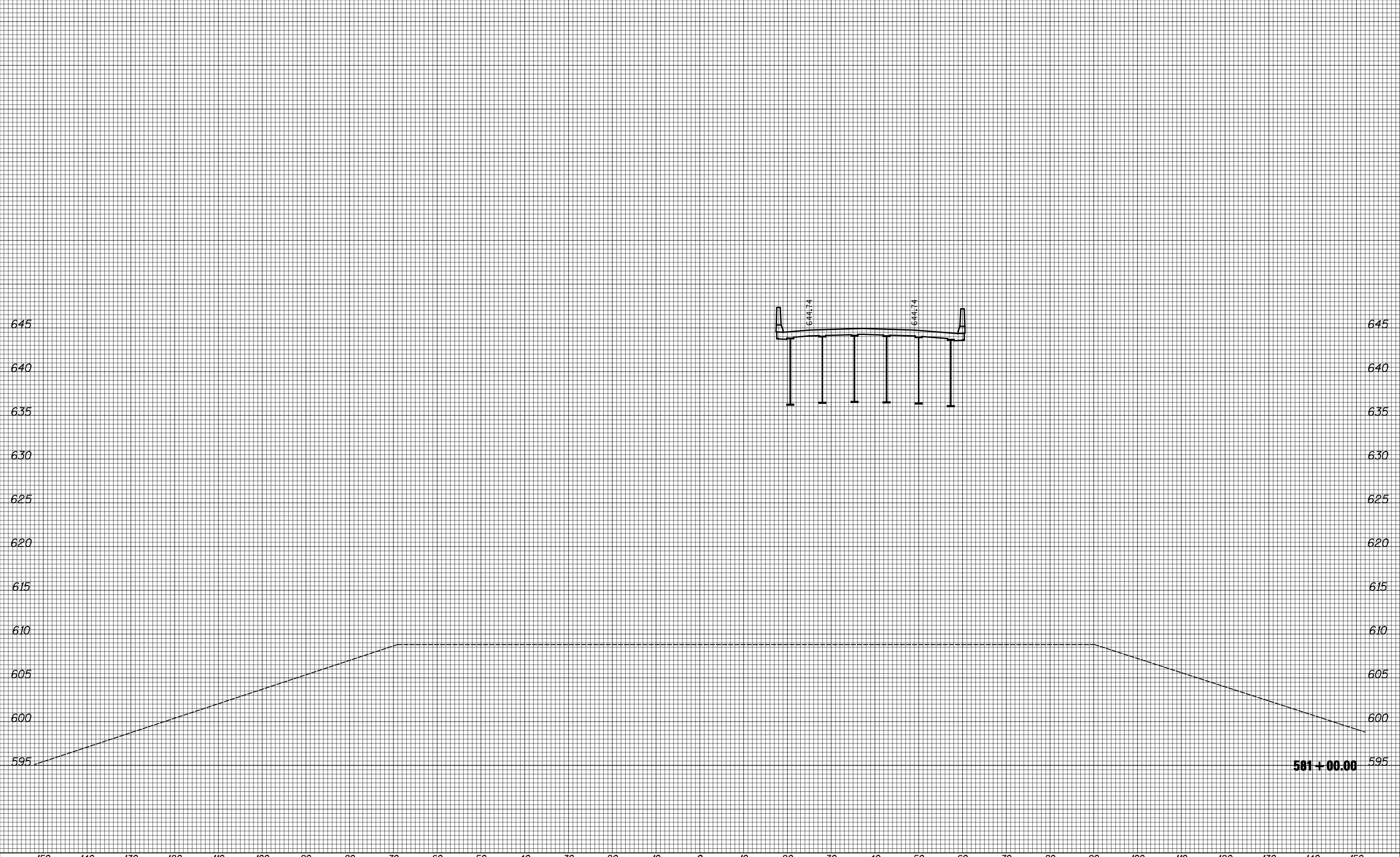
FILE NAME =	USER NAME = JDeen	DESIGNED - JRB	REVISED -	<b>STATE OF ILLINOIS DEPARTMENT OF TRANSPORTATION</b>	<b>FAP ROUTE 407 (IL 336 / IL 110) CROSS SECTIONS</b>		F.A.P. RTE.	SECTION	COUNTY	TOTAL SHEETS	SHEET NO.	
Default	vi\transportation\2891\2-Lane Paving Plans\CADD Sheets\D468B44-sht-xsht.dgn	DRAWN - TJD	REVISED -		407	55C3(PV,HB(2-6);B,B-1,B-2)	MCDONOUGH	874	630	<b>CONTRACT NO. 68B44</b>		
	PLOT SCALE = 20.0000' / IN.	CHECKED - JRB	REVISED -		SCALE: 1"=10'H, 5'V	SHEET 15 OF 149 SHEETS	STA. 577+00.00 TO STA. 578+00.00	ILLINOIS FED. AID PROJECT				
	PLOT DATE = 1/20/2015	DATE - 1-30-2015	REVISED -									



150 140 130 120 110 100 90 80 70 60 50 40 30 20 10 0 10 20 30 40 50 60 70 80 90 100 110 120 130 140 150

BY	DATE
FINAL SURVEY NO.	SURVEYED PLOTTED AREAS CHECKED

BY	DATE
ORIGINAL SURVEY NO.	SURVEYED PLOTTED AREAS CHECKED



FILE NAME =	USER NAME = JDeen	DESIGNED - JRB	REVISED -	<b>STATE OF ILLINOIS DEPARTMENT OF TRANSPORTATION</b>	<b>FAP ROUTE 407 (IL 336 /IL 110) CROSS SECTIONS</b>				F.A.P. RTE.	SECTION	COUNTY	TOTAL SHEETS	SHEET NO.
Default	Sheets\D468B44-sht-xsht.dgn	DRAWN - TJD	REVISED -		407	55C3(PV,HB(2-6);B,B-1,B-2)]	MCDONOUGH	874	632				
	PLOT SCALE = 20.0000' / IN.	CHECKED - JRB	REVISED -		SCALE: 1"=10'H, 5'V SHEET 17 OF 149 SHEETS STA. 581+00.00 TO STA. 581+00.00				CONTRACT NO. 68B44				
	PLOT DATE = 1/20/2015	DATE - 1-30-2015	REVISED -		ILLINOIS FED. AID PROJECT								

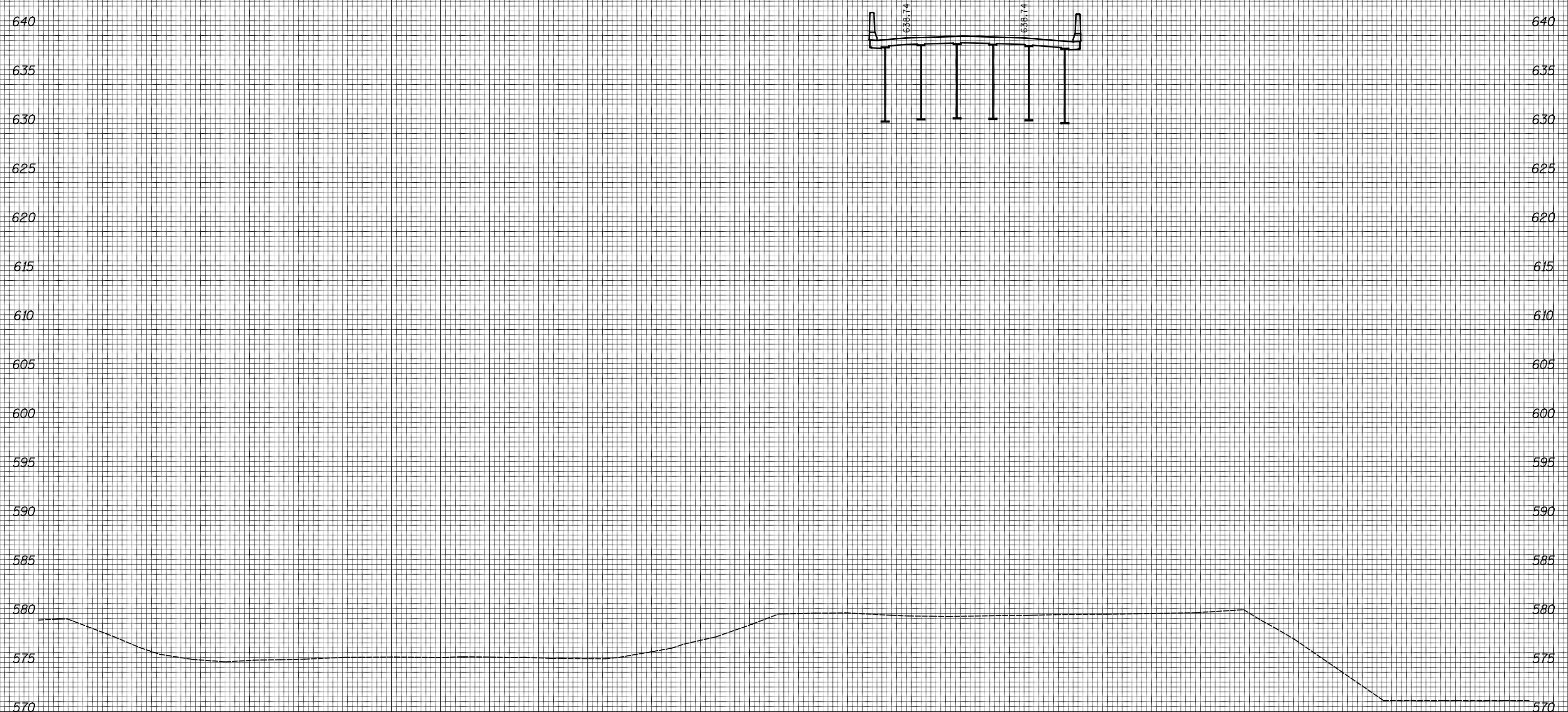




150 140 130 120 110 100 90 80 70 60 50 40 30 20 10 0 10 20 30 40 50 60 70 80 90 100 110 120 130 140 150

DATE	BY	SURVEYED	PLOTTED	TEMPLATE	AREAS CHECKED
NO.					

DATE	BY	SURVEYED	PLOTTED	TEMPLATE	AREAS CHECKED
NO.					



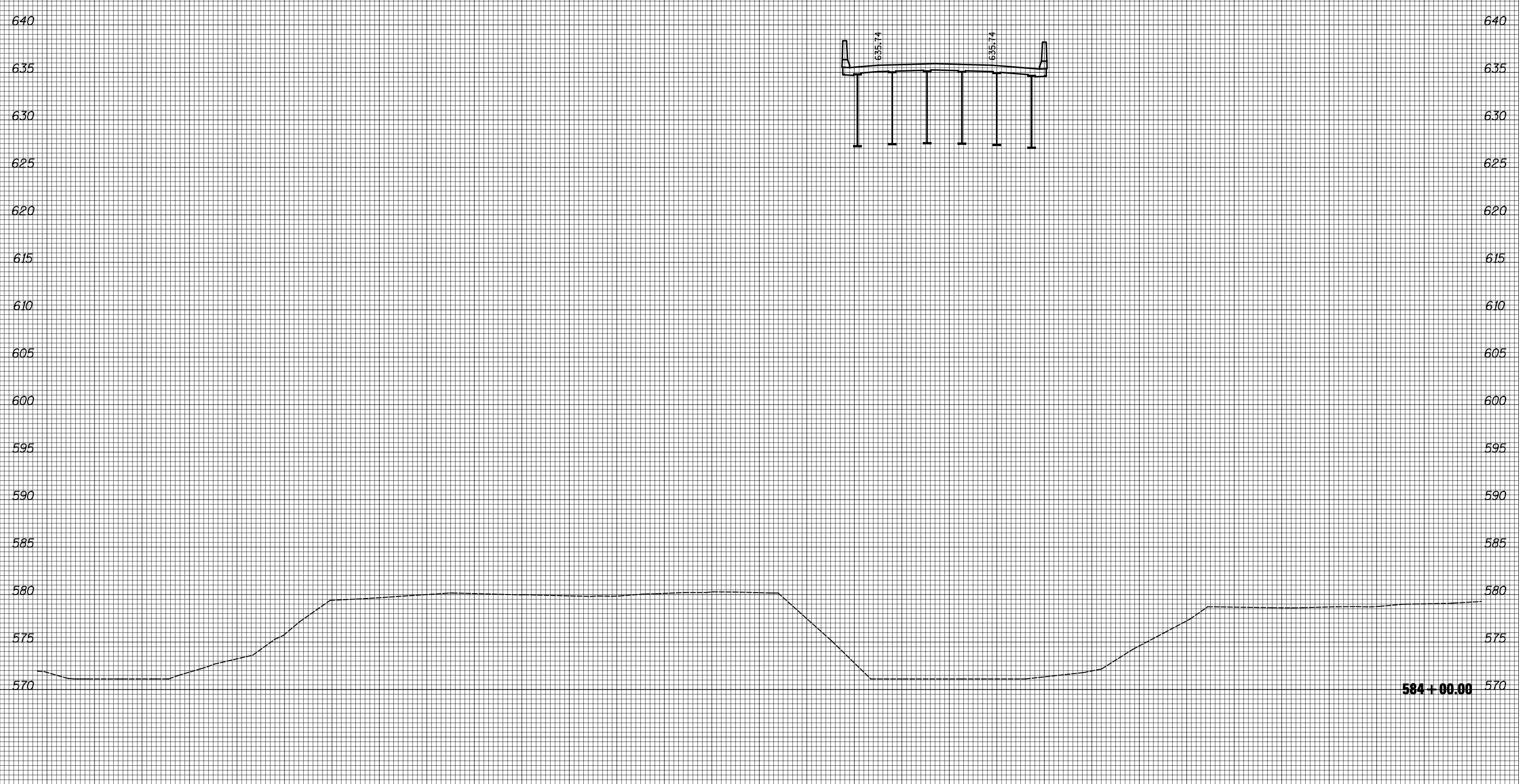
**583 + 00.00**

FILE NAME =	USER NAME = JDeen	DESIGNED - JRB	REVISIED -	<b>STATE OF ILLINOIS DEPARTMENT OF TRANSPORTATION</b>	<b>FAP ROUTE 407 (IL 336 /IL 110) CROSS SECTIONS</b>		F.A.P. RTE.	SECTION	COUNTY	TOTAL SHEETS	SHEET NO.	
Default	vi:\transportation\2891\2-Lane Paving Plans\CADD Sheets\D468B44-sht-xsht.dgn	DRAWN - TJD	REVISIED -		407	55C3(PV,HB(2-6);B,B-1,B-2)]	MCDONOUGH	874	634	CONTRACT NO. 68B44		
	PLOT SCALE = 20.0000' / IN.	CHECKED - JRB	REVISIED -		SCALE: 1"=10'H, 5'V	SHEET 19 OF 149 SHEETS	STA. 583+00.00 TO STA. 583+00.00	ILLINOIS FED. AID PROJECT				
	PLOT DATE = 1/20/2015	DATE - 1-30-2015	REVISIED -									

150 140 130 120 110 100 90 80 70 60 50 40 30 20 10 0 10 20 30 40 50 60 70 80 90 100 110 120 130 140 150

BY	DATE
FINAL SURVEY	SURVEYED
NOTE BOOK	PLOTTED
NO.	TEMPLATE
	AREAS
	CHECKED

BY	DATE
ORIGINAL SURVEY	SURVEYED
NOTE BOOK	PLOTTED
NO.	TEMPLATE
	AREAS
	CHECKED

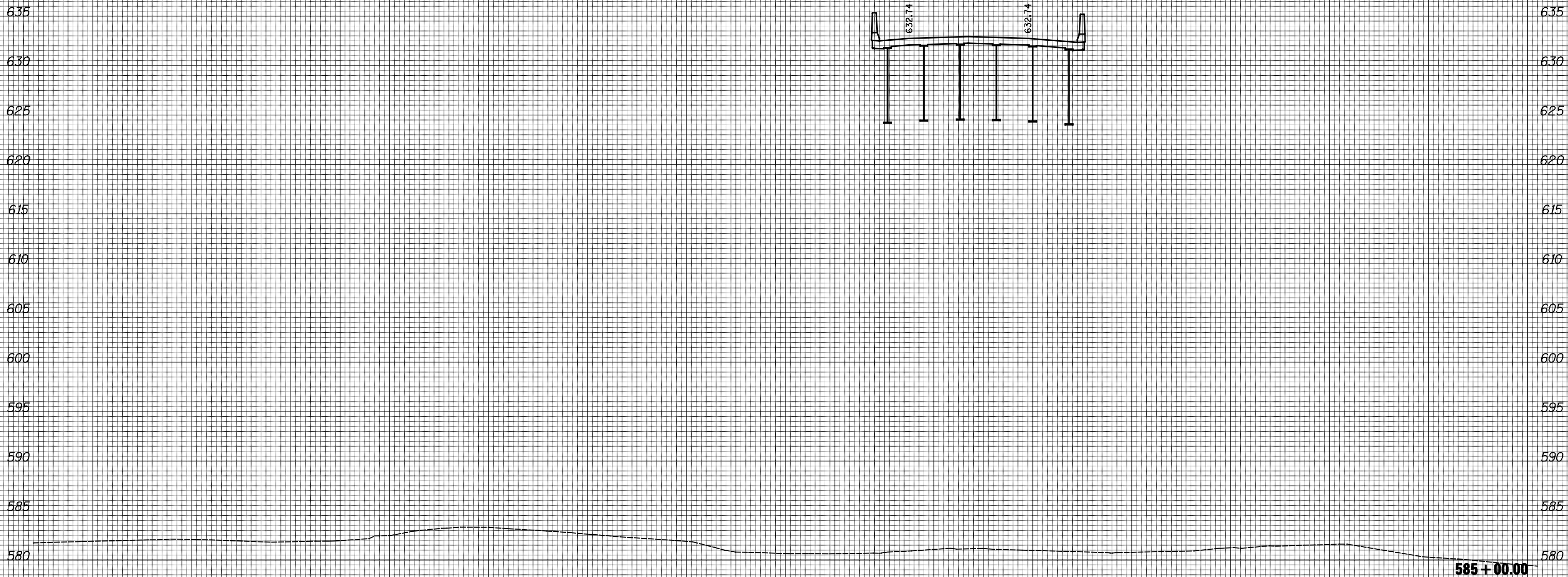


FILE NAME =	USER NAME = JDeen	DESIGNED - JRB	REVISIED -	<b>STATE OF ILLINOIS DEPARTMENT OF TRANSPORTATION</b>	<b>FAP ROUTE 407 (IL 336 /IL 110) CROSS SECTIONS</b>		F.A.P. RTE.	SECTION	COUNTY	TOTAL SHEETS	SHEET NO.	
Default	vi\transportation\2891\2-Lane Paving Plans\CADD	DRAWN - TJD	REVISIED -		407	55C3(PV,HB(2-6);B,B-1,B-2)]	MCDONOUGH	874	635	CONTRACT NO. 68B44		
		CHECKED - JRB	REVISIED -		SCALE: 1"=10'H, 5'V		SHEET 20 OF 149 SHEETS		STA. 584+00.00 TO STA. 584+00.00		ILLINOIS FED. AID PROJECT	
		DATE - 1-30-2015	REVISIED -									

150 140 130 120 110 100 90 80 70 60 50 40 30 20 10 0 10 20 30 40 50 60 70 80 90 100 110 120 130 140 150

BY	DATE

BY	DATE



FILE NAME =  
 v:\transportation\2891\2-Lane Paving Plans\CADD  
 Default

USER NAME = JDeen  
 Sheets\D468B44-sht-xsht.dgn  
 PLOT SCALE = 20.0000' / IN.  
 PLOT DATE = 1/20/2015

DESIGNED - JRB  
 DRAWN - TJD  
 CHECKED - JRB  
 DATE - 1-30-2015

REVISED -  
 REVISED -  
 REVISED -  
 REVISED -

**STATE OF ILLINOIS  
 DEPARTMENT OF TRANSPORTATION**

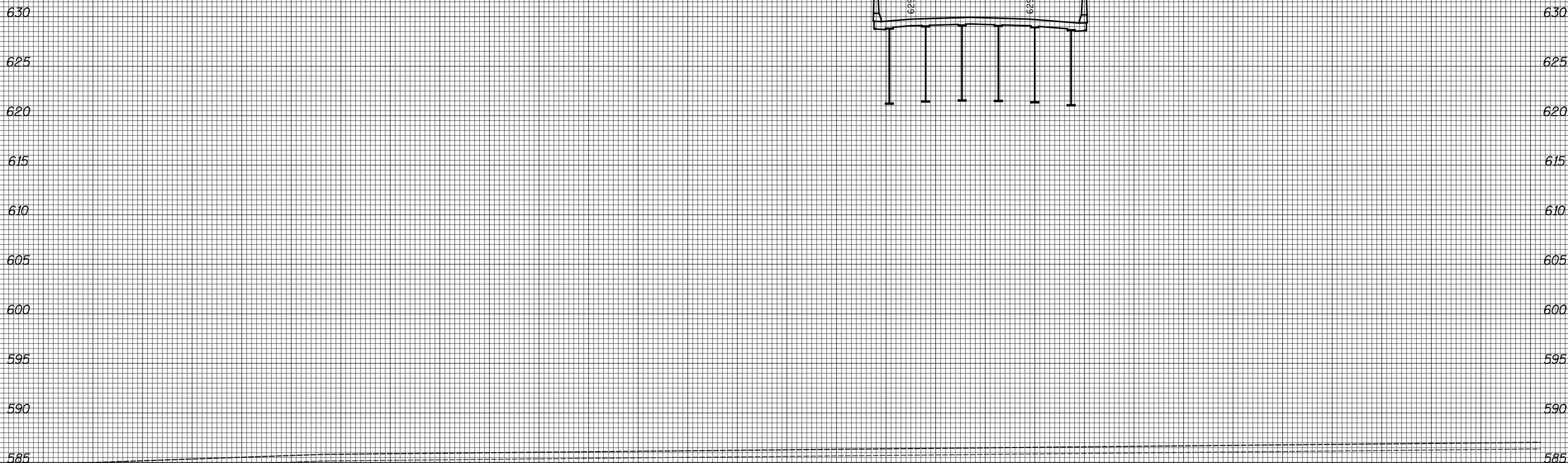
**FAP ROUTE 407 (IL 336 /IL 110)  
 CROSS SECTIONS**  
 SCALE: 1"=10'H, 5'V SHEET 21 OF 149 SHEETS STA. 585+00.00 TO STA. 585+00.00

F.A.P. RTE.	SECTION	COUNTY	TOTAL SHEETS	SHEET NO.
407	55C3(PV,HB(2-6);B,B-1,B-2)]	MCDONOUGH	874	636
CONTRACT NO. 68B44			ILLINOIS FED. AID PROJECT	

150 140 130 120 110 100 90 80 70 60 50 40 30 20 10 0 10 20 30 40 50 60 70 80 90 100 110 120 130 140 150

FINAL SURVEY NO.	SURVEYED PLOTTED AREAS CHECKED	BY	DATE

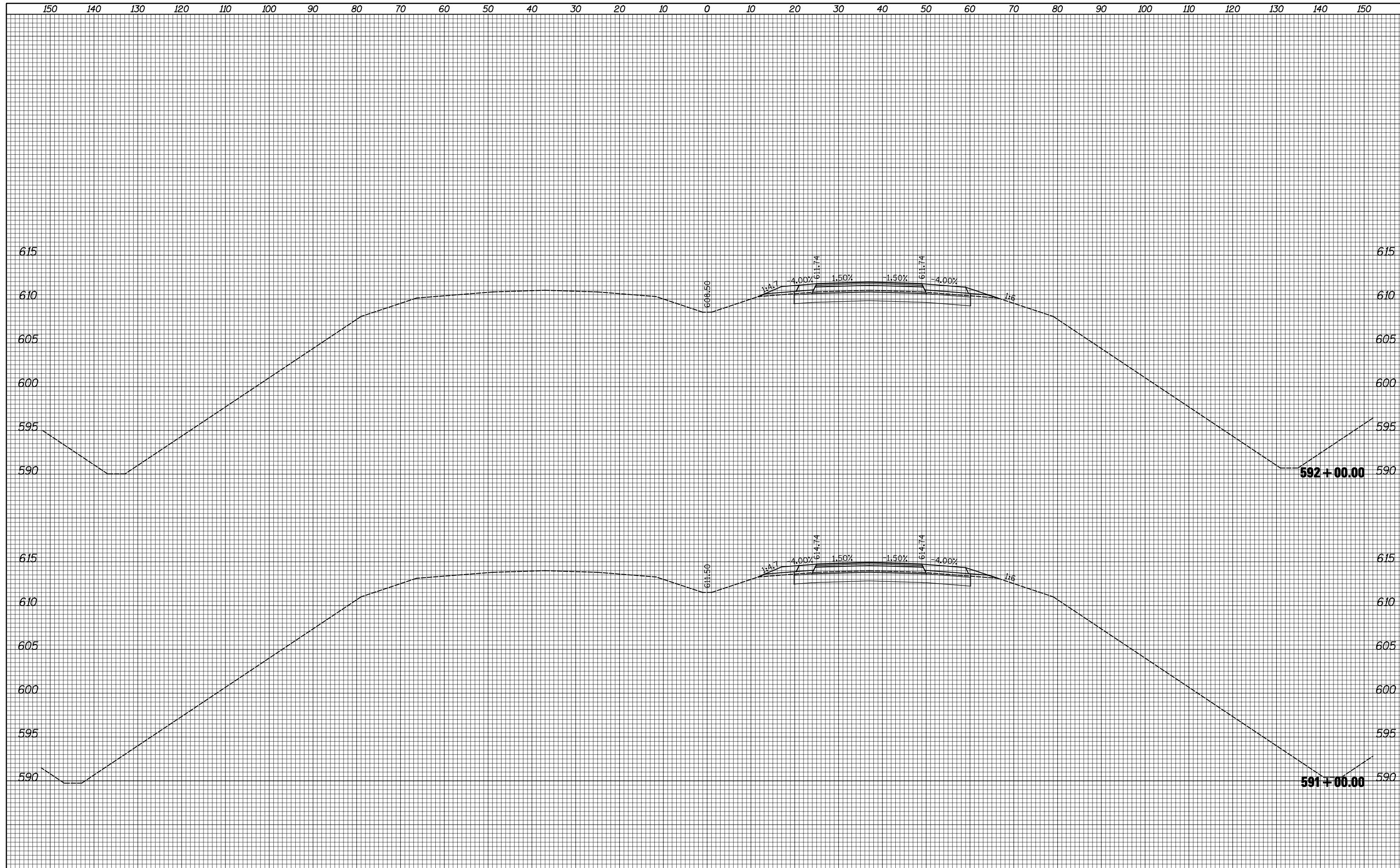
ORIGINAL SURVEY NO.	SURVEYED PLOTTED AREAS CHECKED	BY	DATE



FILE NAME =	USER NAME = JDeen	DESIGNED - JRB	REVISED -	<b>STATE OF ILLINOIS DEPARTMENT OF TRANSPORTATION</b>	<b>FAP ROUTE 407 (IL 336 /IL 110) CROSS SECTIONS</b>	F.A.P. RTE.	SECTION	COUNTY	TOTAL SHEETS	SHEET NO.
Default	vi:\transportation\2891\2-Lane Paving Plans\CADD Sheets\D468B44-sht-xsht.dgn	DRAWN - TJD	REVISED -			407	55C3(PV,HB(2-6);B,B-1,B-2)]	MCDONOUGH	874	637
	PLOT SCALE = 20.0000' / IN.	CHECKED - JRB	REVISED -			CONTRACT NO. 68B44				
	PLOT DATE = 1/20/2015	DATE - 1-30-2015	REVISED -			ILLINOIS FED. AID PROJECT				
						SCALE: 1"=10'H, 5'V	SHEET 22	OF 149 SHEETS	STA. 586+00.00	TO STA. 586+00.00





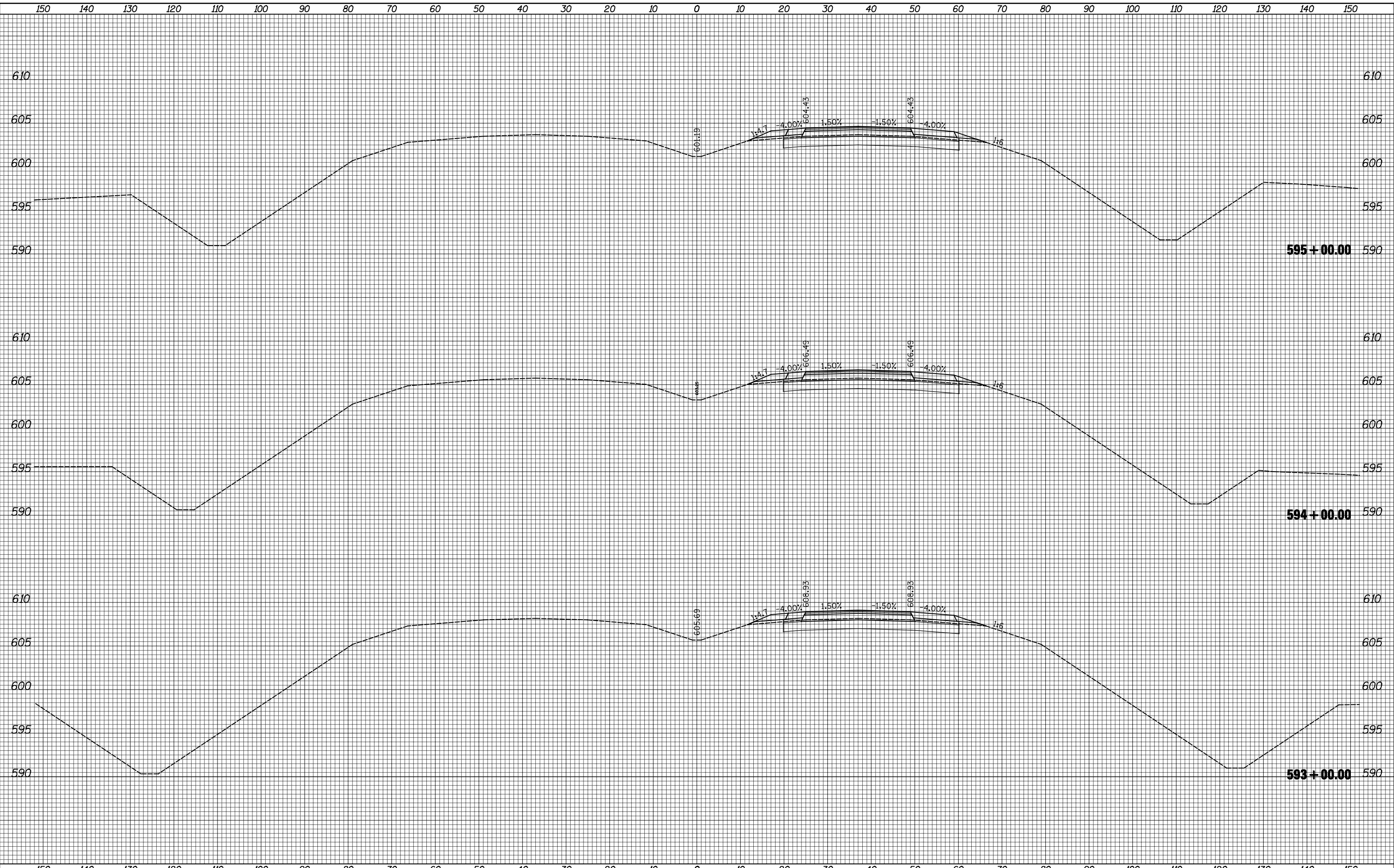


DATE	
BY	
SURVEYED	
PLOTTED	
TEMPLATE	
AREAS	
CHECKED	
FINAL SURVEY	
NOTE BOOK	
NO.	

DATE	
BY	
SURVEYED	
PLOTTED	
TEMPLATE	
AREAS	
CHECKED	
ORIGINAL SURVEY	
NOTE BOOK	
NO.	

FILE NAME =	USER NAME = JDeen	DESIGNED - JRB	REVISED -	<b>STATE OF ILLINOIS DEPARTMENT OF TRANSPORTATION</b>	<b>FAP ROUTE 407 (IL 336 / IL 110) CROSS SECTIONS</b>		F.A.P. RTE.	SECTION	COUNTY	TOTAL SHEETS	SHEET NO.	
Default	vi:\transportation\2891\2-Lane Paving Plans\CADD	DRAWN - TJD	REVISED -		407	55C3(PV,HB(2-6);B,B-1,B-2)]	MCDONOUGH	874	640	<b>CONTRACT NO. 68B44</b>		
	PLOT SCALE = 20.0000' / IN.	CHECKED - JRB	REVISED -		SCALE: 1"=10'H, 5"V	SHEET 25 OF 149 SHEETS	STA. 591+00.00 TO STA. 592+00.00	ILLINOIS FED. AID PROJECT				
	PLOT DATE = 1/20/2015	DATE - 1-30-2015	REVISED -									





BY	DATE
SURVEYED	
PLOTTED	
TEMPLATE	
AREAS	
CHECKED	
FINAL SURVEY NOTE BOOK NO.	

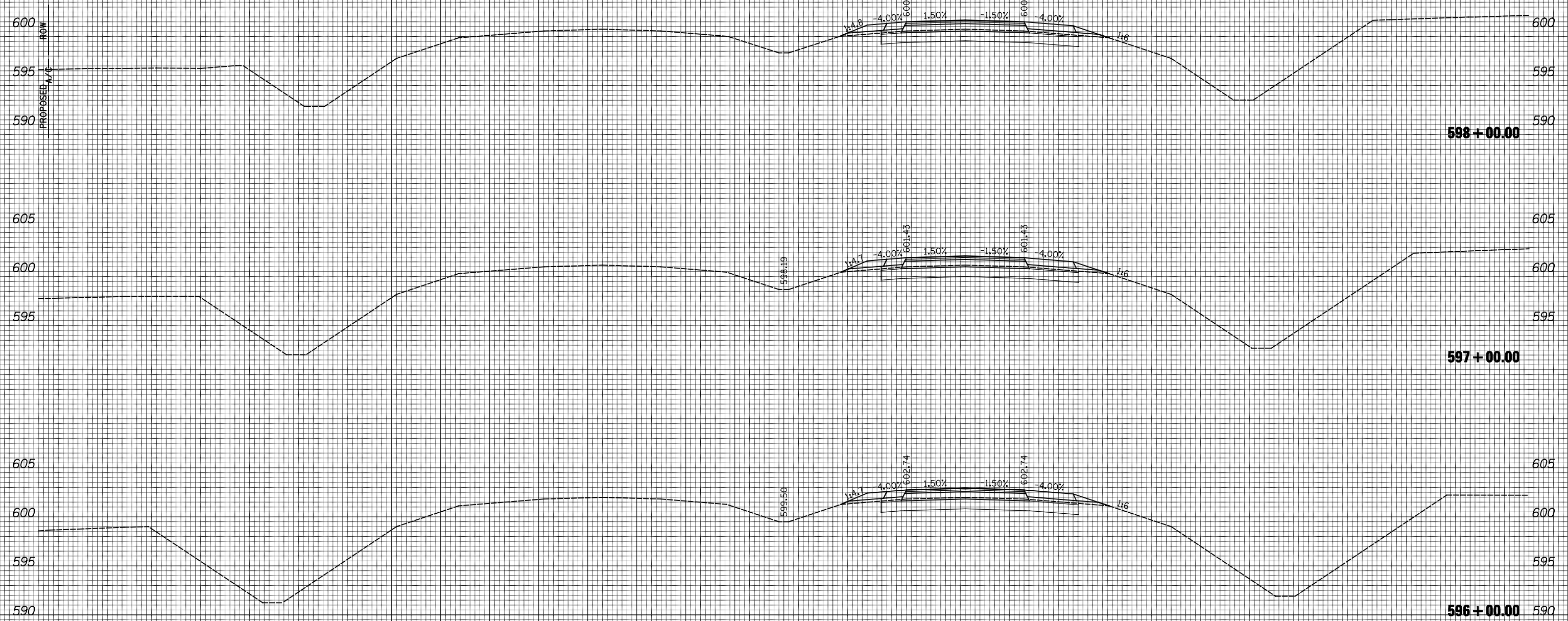
BY	DATE
SURVEYED	
PLOTTED	
TEMPLATE	
AREAS	
CHECKED	
ORIGINAL SURVEY NOTE BOOK NO.	

FILE NAME =	USER NAME = JDeen	DESIGNED - JRB	REVISED -	<b>STATE OF ILLINOIS DEPARTMENT OF TRANSPORTATION</b>	<b>FAP ROUTE 407 (IL 336 /IL 110) CROSS SECTIONS</b>			F.A.P. RTE.	SECTION	COUNTY	TOTAL SHEETS	SHEET NO.
vi:\transportation\2891\2-Lane Paving Plans\CADD	Sheets\D468B44-sht-xsht.dgn	DRAWN - TJD	REVISED -		407	55C3(PV,HB(2-6);B,B-1,B-2)]	MCDONOUGH	874	641			
Default	PLOT SCALE = 20.0000' / IN.	CHECKED - JRB	REVISED -		SCALE: 1"=10'H, 5'V			SHEET 26	OF 149 SHEETS	STA. 593+00.00	TO STA. 595+00.00	CONTRACT NO. 68B44
	PLOT DATE = 1/20/2015	DATE - 1-30-2015	REVISED -		ILLINOIS FED. AID PROJECT							

150 140 130 120 110 100 90 80 70 60 50 40 30 20 10 0 10 20 30 40 50 60 70 80 90 100 110 120 130 140 150

BY	DATE

ORIGINAL SURVEY	SURVEYED
NOTE BOOK	PLOTTED
NO.	TEMPLATE
	AREAS
	CHECKED



FILE NAME =	USER NAME = JDeen	DESIGNED - JRB	REVISIED -	<p align="center"><b>STATE OF ILLINOIS</b> <b>DEPARTMENT OF TRANSPORTATION</b></p> <p align="center"><b>FAP ROUTE 407 (IL 336 /IL 110)</b> <b>CROSS SECTIONS</b></p> <p>SCALE: 1"=10'H, 5'V SHEET 27 OF 149 SHEETS STA. 596+00.00 TO STA. 598+00.00</p>	F.A.P. RTE.	SECTION	COUNTY	TOTAL SHEETS	SHEET NO.
Default		DRAWN - TJD	REVISIED -		407	55C3(PV,HB(2-6);B,B-1,B-2)]	MCDONOUGH	874	642
		CHECKED - JRB	REVISIED -		CONTRACT NO. 68B44				
		DATE - 1-30-2015	REVISIED -		ILLINOIS FED. AID PROJECT				

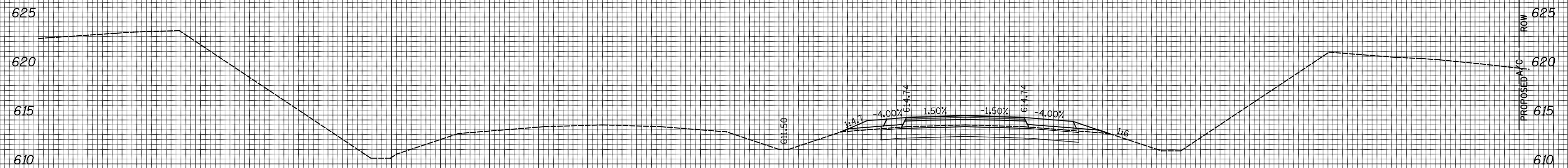




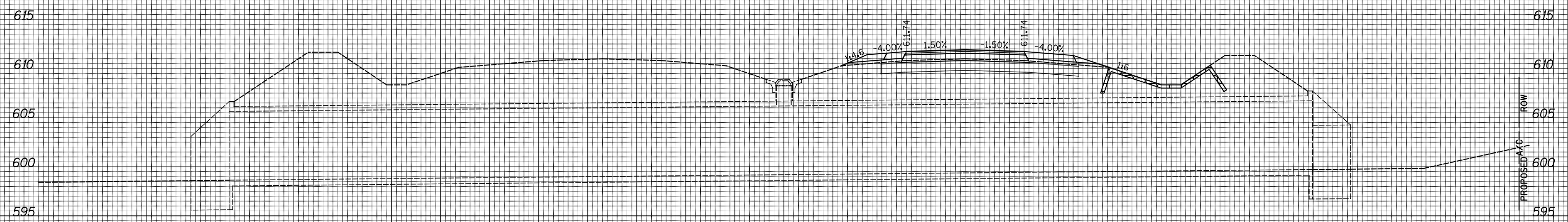


150 140 130 120 110 100 90 80 70 60 50 40 30 20 10 0 10 20 30 40 50 60 70 80 90 100 110 120 130 140 150

FINAL SURVEY NO.	SURVEYED PLOTTED AREAS CHECKED	BY	DATE



ORIGINAL SURVEY NO.	SURVEYED PLOTTED AREAS CHECKED	BY	DATE



150 140 130 120 110 100 90 80 70 60 50 40 30 20 10 0 10 20 30 40 50 60 70 80 90 100 110 120 130 140 150

FILE NAME =  
v:\transportation\2891\2-Lane Paving Plans\CADD

USER NAME = JDeen  
Sheets\D468B44-sht-xsht.dgn  
PLOT SCALE = 20.0000' / IN.  
PLOT DATE = 1/20/2015

DESIGNED - JRB  
DRAWN - TJD  
CHECKED - JRB  
DATE - 1-30-2015

REVISED -  
REVISED -  
REVISED -  
REVISED -

**STATE OF ILLINOIS  
DEPARTMENT OF TRANSPORTATION**

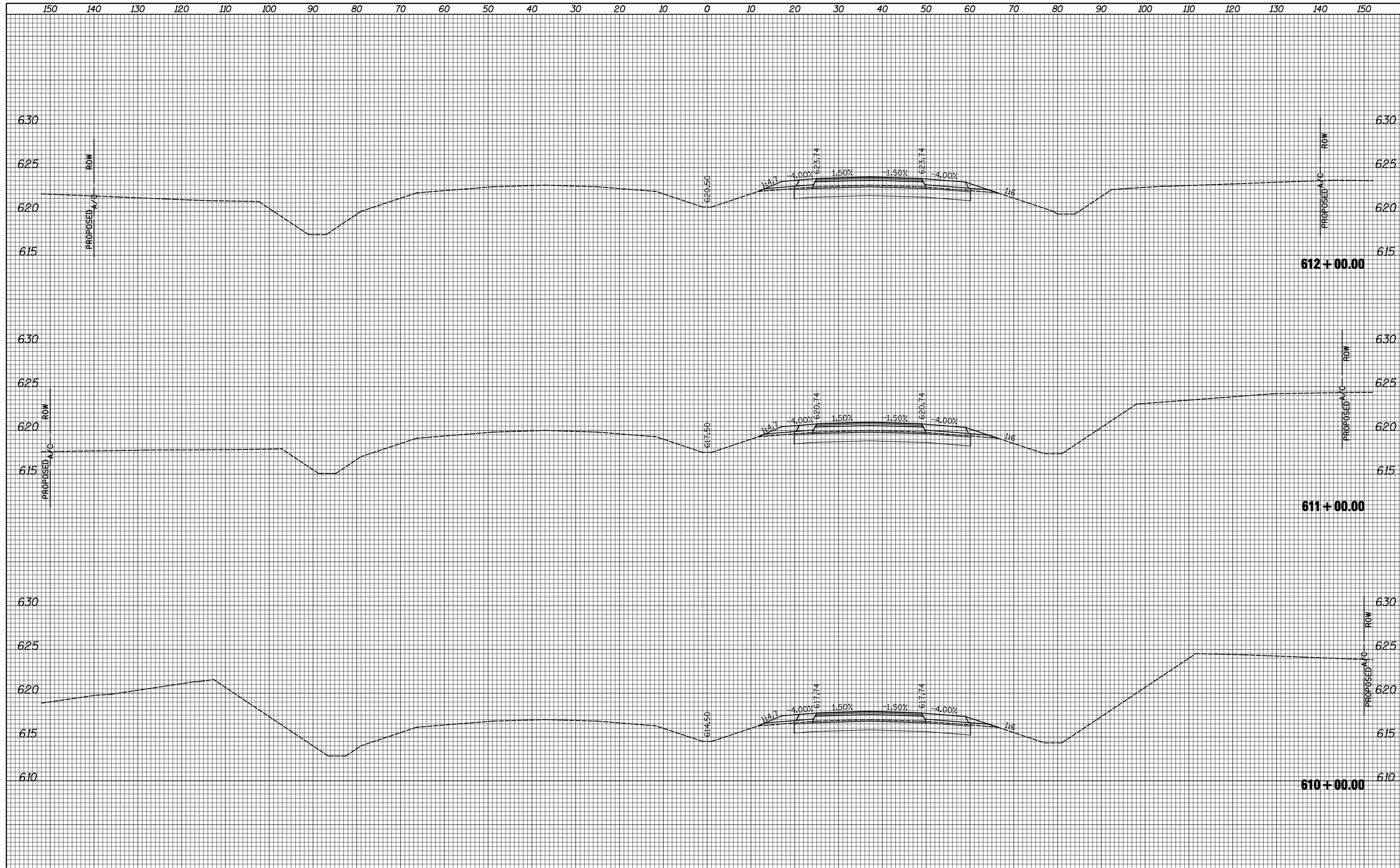
**FAP ROUTE 407 (IL 336 /IL 110)  
CROSS SECTIONS**

SCALE: 1"=10'H, 5'V SHEET 31 OF 149 SHEETS STA. 608+00.00 TO STA. 609+00.00

F.A.P. RTE.	SECTION	COUNTY	TOTAL SHEETS	SHEET NO.
407	55C3(PV,HB(2-6);B,B-1,B-2)]	MCDONOUGH	874	646
CONTRACT NO. 68B44			ILLINOIS FED. AID PROJECT	

DATE	
BY	
SURVEYED	
PLOTTED	
TEMPLATE	
AREAS	
CHECKED	
FINAL SURVEY	
NOTE BOOK	
NO.	

DATE	
BY	
SURVEYED	
PLOTTED	
TEMPLATE	
AREAS	
CHECKED	
ORIGINAL SURVEY	
NOTE BOOK	
NO.	



FILE NAME =  
 v:\transportation\2891\2-Lane Paving Plans\CADD

USER NAME = JDeen  
 SHEETS\D468B44-sht-xsht.dgn  
 PLOT SCALE = 20.0000' / IN.  
 PLOT DATE = 1/20/2015

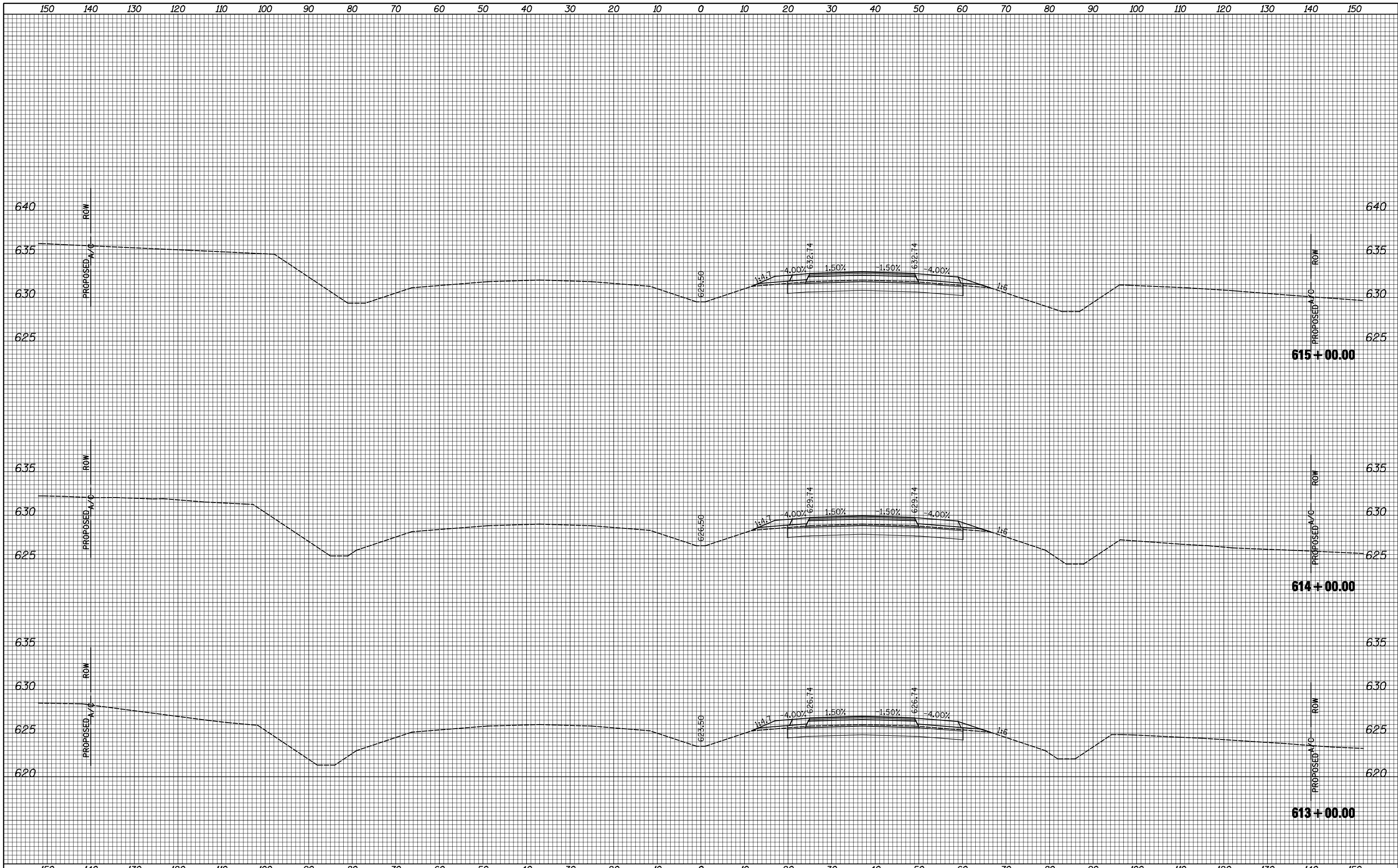
DESIGNED - JRB  
 DRAWN - TJD  
 CHECKED - JRB  
 DATE - 1-30-2015

REVISIED -  
 REVISIED -  
 REVISIED -  
 REVISIED -

**STATE OF ILLINOIS  
 DEPARTMENT OF TRANSPORTATION**

**FAP ROUTE 407 (IL 336 /IL 110)  
 CROSS SECTIONS**  
 SCALE: 1"=10'H, 5'V SHEET 32 OF 149 SHEETS STA. 610+00.00 TO STA. 612+00.00

F.A.P. RTE.	SECTION	COUNTY	TOTAL SHEETS	SHEET NO.
407	55C3(PV,HB(2-6);B,B-1,B-2)]	MCDONOUGH	874	647
CONTRACT NO. 68B44			ILLINOIS FED. AID PROJECT	



BY	DATE
FINAL SURVEY	SURVEYED
NOTE BOOK	PLOTTED
NO.	TEMPLATE
	AREAS
	CHECKED

BY	DATE
ORIGINAL SURVEY	SURVEYED
NOTE BOOK	PLOTTED
NO.	TEMPLATE
	AREAS
	CHECKED

FILE NAME =  
 v:\transportation\2891\2-Lane Paving Plans\CADD

USER NAME = JDeen  
 SHEETS\D468B44-sht-xsht.dgn  
 PLOT SCALE = 20.0000' / IN.  
 PLOT DATE = 1/20/2015

DESIGNED - JRB  
 DRAWN - TJD  
 CHECKED - JRB  
 DATE - 1-30-2015

REVISED -  
 REVISED -  
 REVISED -  
 REVISED -

**STATE OF ILLINOIS  
 DEPARTMENT OF TRANSPORTATION**

**FAP ROUTE 407 (IL 336 / IL 110)  
 CROSS SECTIONS**

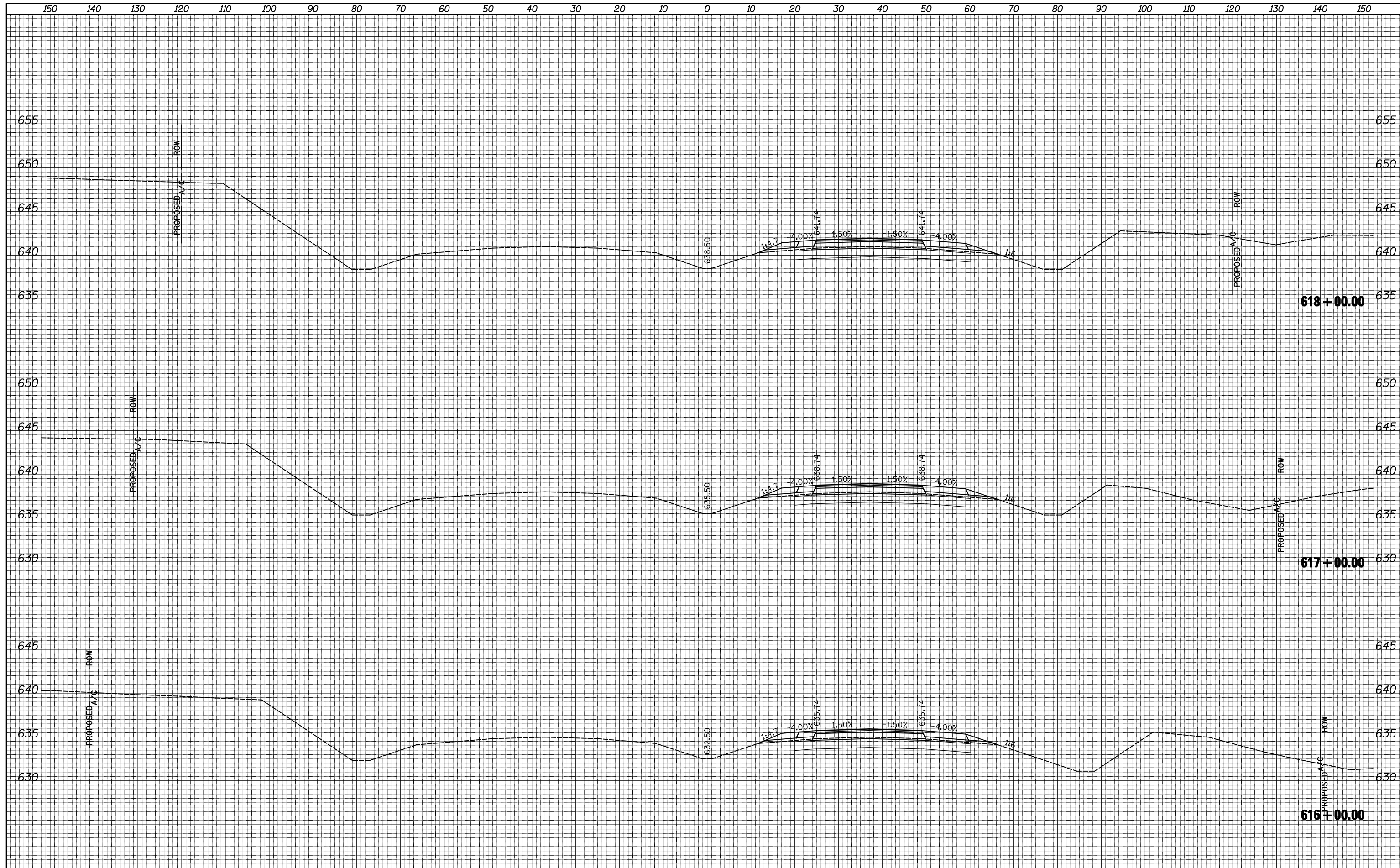
SCALE: 1"=10'H, 5'V SHEET 33 OF 149 SHEETS STA. 613+00.00 TO STA. 615+00.00

F.A.P. RTE.	SECTION	COUNTY	TOTAL SHEETS	SHEET NO.
407	55C3(PV,HB(2-6);B,B-1,B-2)]	MCDONOUGH	874	648
			CONTRACT NO. 68B44	
ILLINOIS FED. AID PROJECT				



DATE	
BY	
SURVEYED	
PLOTTED	
TEMPLATE	
AREAS CHECKED	
FINAL SURVEY	
NOTE BOOK	
NO.	

DATE	
BY	
SURVEYED	
PLOTTED	
TEMPLATE	
AREAS CHECKED	
ORIGINAL SURVEY	
NOTE BOOK	
NO.	



FILE NAME =  
 v:\transportation\2891\2-Lane Paving Plans\CADD

USER NAME = JDeen  
 SHEETS\D468B44-sht-xsht.dgn  
 PLOT SCALE = 20.0000' / IN.  
 PLOT DATE = 1/20/2015

DESIGNED - JRB  
 DRAWN - TJD  
 CHECKED - JRB  
 DATE - 1-30-2015

REVISED -  
 REVISED -  
 REVISED -  
 REVISED -

**STATE OF ILLINOIS  
 DEPARTMENT OF TRANSPORTATION**

**FAP ROUTE 407 (IL 336 /IL 110)  
 CROSS SECTIONS**

SCALE: 1"=10'H, 5'V SHEET 34 OF 149 SHEETS STA. 616+00.00 TO STA. 618+00.00

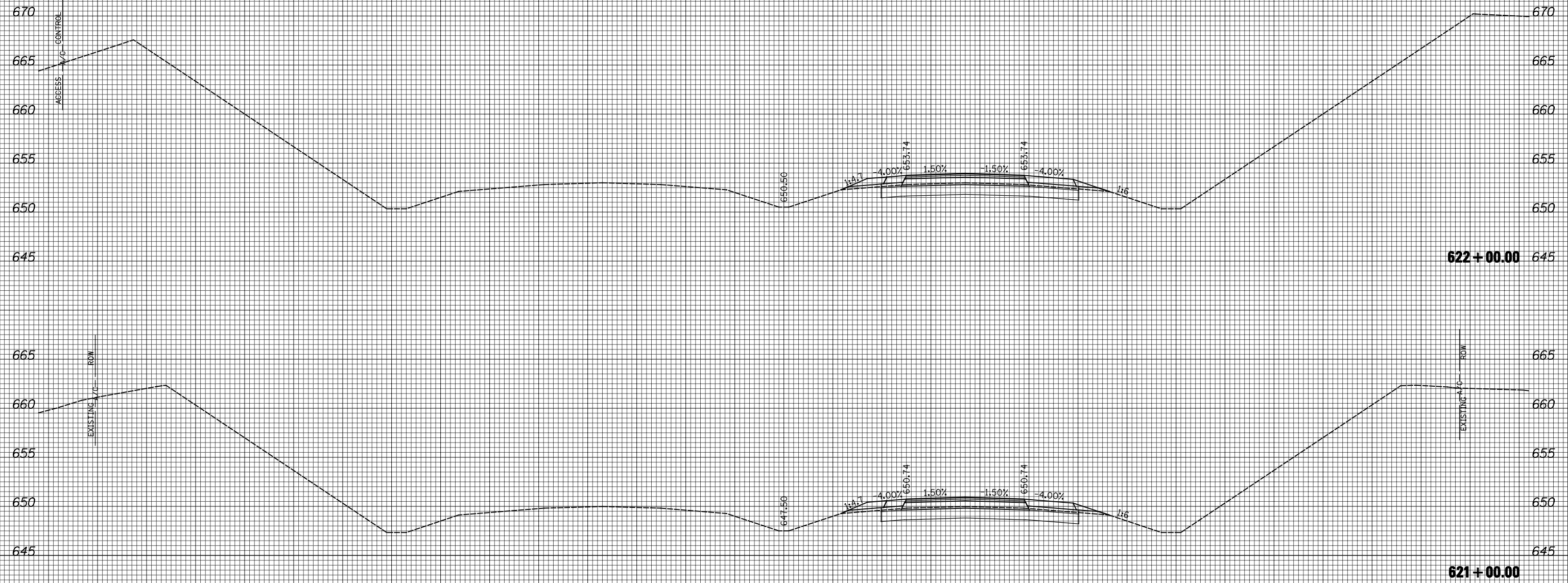
F.A.P. RTE.	SECTION	COUNTY	TOTAL SHEETS	SHEET NO.
407	55C3(PV,HB(2-6);B,B-1,B-2)]	MCDONOUGH	874	649
CONTRACT NO. 68B44			ILLINOIS FED. AID PROJECT	



150 140 130 120 110 100 90 80 70 60 50 40 30 20 10 0 10 20 30 40 50 60 70 80 90 100 110 120 130 140 150

BY	DATE

BY	DATE



FILE NAME =  
 v:\transportation\2891\2-Lane Paving Plans\CADD

USER NAME = JDeen  
 SHEETS\D468B44-sht-xsht.dgn  
 PLOT SCALE = 20.0000' / IN.  
 PLOT DATE = 1/20/2015

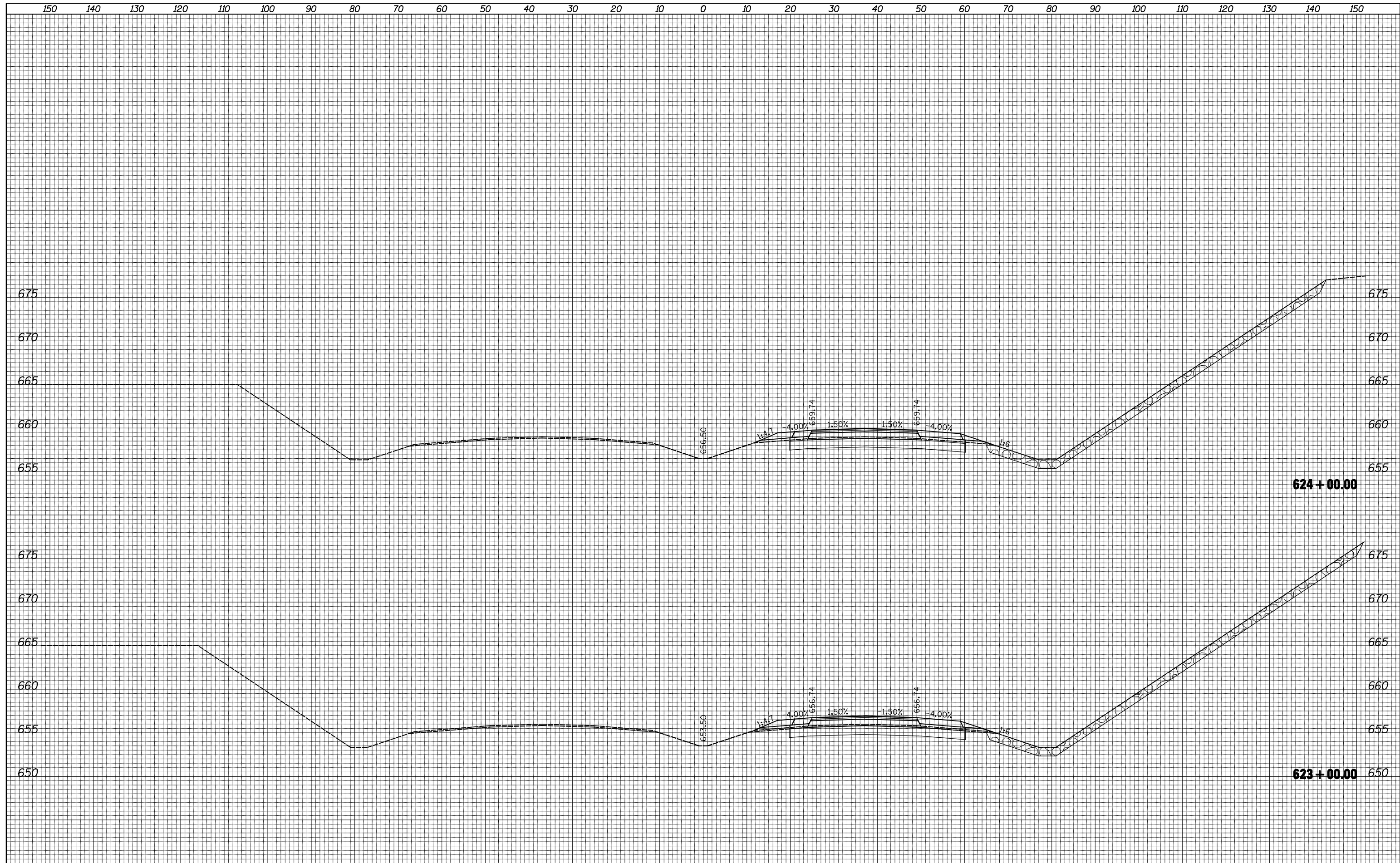
DESIGNED - JRB  
 DRAWN - TJD  
 CHECKED - JRB  
 DATE - 1-30-2015

REVISED -  
 REVISED -  
 REVISED -  
 REVISED -

**STATE OF ILLINOIS  
 DEPARTMENT OF TRANSPORTATION**

**FAP ROUTE 407 (IL 336 / IL 110)  
 CROSS SECTIONS**  
 SCALE: 1"=10'H, 5'V SHEET 36 OF 149 SHEETS STA. 621+00.00 TO STA. 622+00.00

F.A.P. RTE.	SECTION	COUNTY	TOTAL SHEETS	SHEET NO.
407	55C3(PV,HB(2-6);B,B-1,B-2)	MCDONOUGH	874	651
CONTRACT NO. 68B44			ILLINOIS FED. AID PROJECT	



BY	DATE
FINAL SURVEY	SURVEYED
NOTE BOOK	PLOTTED
NO.	TEMPLATE
	AREAS
	CHECKED

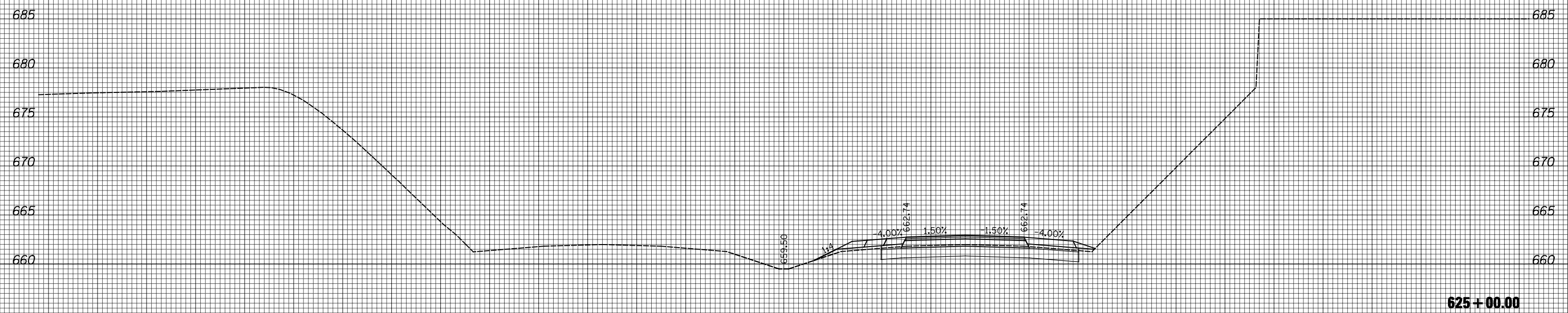
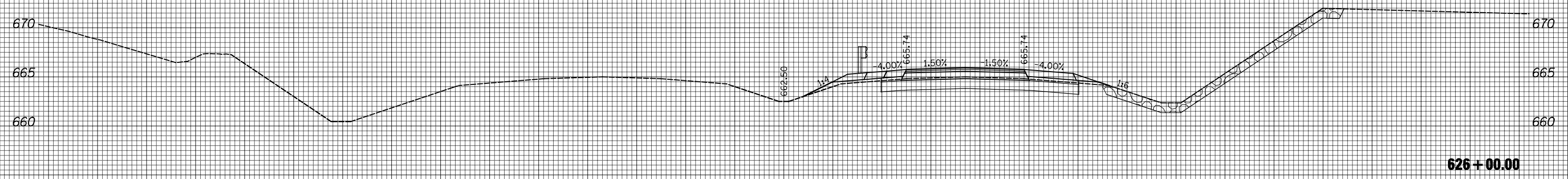
BY	DATE
ORIGINAL SURVEY	SURVEYED
NOTE BOOK	PLOTTED
NO.	TEMPLATE
	AREAS
	CHECKED

FILE NAME =	USER NAME = JDeen	DESIGNED - JRB	REVISED -	<b>STATE OF ILLINOIS DEPARTMENT OF TRANSPORTATION</b>	<b>FAP ROUTE 407 (IL 336 / IL 110) CROSS SECTIONS</b>	F.A.P. RTE.	SECTION	COUNTY	TOTAL SHEETS	SHEET NO.	
Default	vi\transportation\2891\2-Lane Paving Plans\CADD	DRAWN - TJD	REVISED -			407	55C3(PV,HB(2-6);B,B-1,B-2)	MCDONOUGH	874	652	
		CHECKED - JRB	REVISED -			CONTRACT NO. 68B44		ILLINOIS FED. AID PROJECT			
		DATE - 1-30-2015	REVISED -			SCALE: 1"=10'H, 5'V		SHEET 37 OF 149 SHEETS		STA. 623+00.00 TO STA. 624+00.00	

150 140 130 120 110 100 90 80 70 60 50 40 30 20 10 0 10 20 30 40 50 60 70 80 90 100 110 120 130 140 150

BY	DATE
FINAL SURVEY NO.	SURVEYED PLOTTED AREAS CHECKED

BY	DATE
ORIGINAL SURVEY NO.	SURVEYED PLOTTED AREAS CHECKED



150 140 130 120 110 100 90 80 70 60 50 40 30 20 10 0 10 20 30 40 50 60 70 80 90 100 110 120 130 140 150

FILE NAME =  
 v:\transportation\2891\2-Lane Paving Plans\CADD

USER NAME = JDeen  
 Sheets\D468B44-sht-xsht.dgn  
 PLOT SCALE = 20.0000' / IN.  
 PLOT DATE = 1/20/2015

DESIGNED - JRB  
 DRAWN - TJD  
 CHECKED - JRB  
 DATE - 1-30-2015

REVISED -  
 REVISED -  
 REVISED -  
 REVISED -

**STATE OF ILLINOIS  
 DEPARTMENT OF TRANSPORTATION**

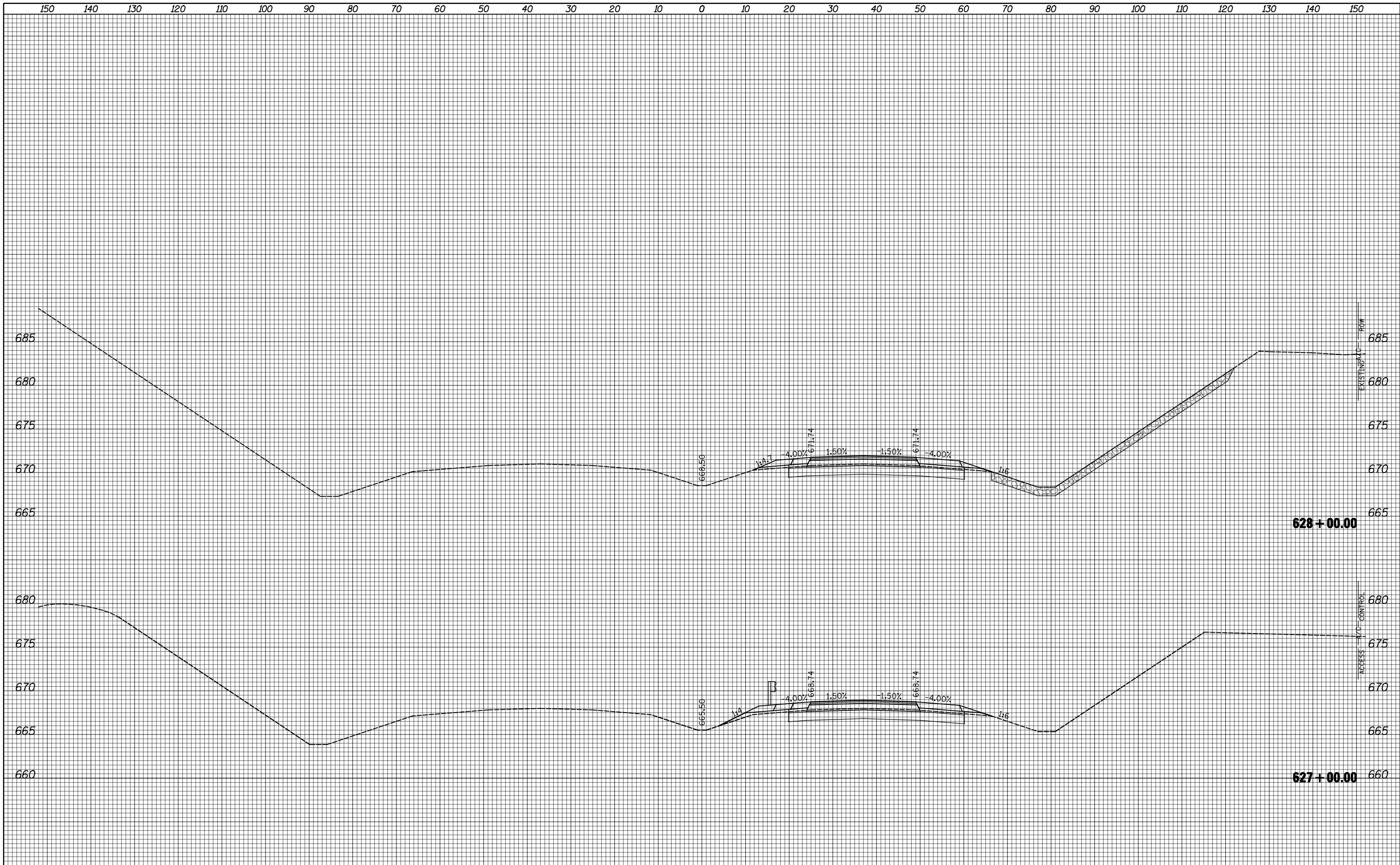
**FAP ROUTE 407 (IL 336 /IL 110)  
 CROSS SECTIONS**

SCALE: 1"=10'H, 5'V SHEET 38 OF 149 SHEETS STA. 625+00.00 TO STA. 626+00.00

F.A.P. RTE.	SECTION	COUNTY	TOTAL SHEETS	SHEET NO.
407	55C3(PV,HB(2-6);B,B-1,B-2)]	MCDONOUGH	874	653
CONTRACT NO. 68B44			ILLINOIS FED. AID PROJECT	

FINAL SURVEY NO.	SURVEYED PLOTTED AREAS CHECKED	BY	DATE

ORIGINAL SURVEY NO.	SURVEYED PLOTTED AREAS CHECKED	BY	DATE



FILE NAME =	USER NAME = JDeen	DESIGNED - JRB	REVISED -	<b>STATE OF ILLINOIS</b> <b>DEPARTMENT OF TRANSPORTATION</b>	<b>FAP ROUTE 407 (IL 336 / IL 110)</b> <b>CROSS SECTIONS</b>	F.A.P. RTE.	SECTION	COUNTY	TOTAL SHEETS	SHEET NO.	
vi:\transportation\2891\2-Lane Paving Plans\CADD	Sheets\D468B44-sht-xsht.dgn	DRAWN - TJD	REVISED -			407	55C3(PV,HB(2-6);B,B-1,B-2)	MCDONOUGH	874	654	
Default	PLOT SCALE = 20.0000' / IN.	CHECKED - JRB	REVISED -			CONTRACT NO. 68B44		ILLINOIS FED. AID PROJECT			
	PLOT DATE = 1/20/2015	DATE - 1-30-2015	REVISED -			SCALE: 1"=10'H, 5'V	SHEET 39 OF 149 SHEETS	STA. 627+00.00 TO STA. 628+00.00			



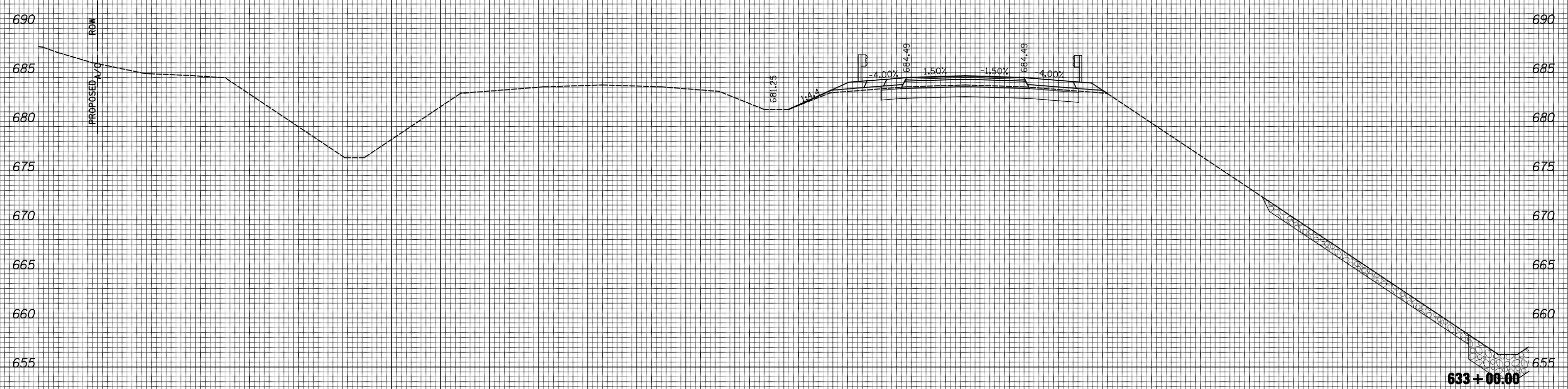




150 140 130 120 110 100 90 80 70 60 50 40 30 20 10 0 10 20 30 40 50 60 70 80 90 100 110 120 130 140 150

BY	DATE

BY	DATE



150 140 130 120 110 100 90 80 70 60 50 40 30 20 10 0 10 20 30 40 50 60 70 80 90 100 110 120 130 140 150

FILE NAME =  
 v:\transportation\2891\2-Lane Paving Plans\CADD

USER NAME = JDeen  
 SHEETS\468B44-sht-xsht.dgn  
 PLOT SCALE = 20.0000' / IN.  
 PLOT DATE = 1/20/2015

DESIGNED - JRB  
 DRAWN - TJD  
 CHECKED - JRB  
 DATE - 1-30-2015

REVISED -  
 REVISED -  
 REVISED -  
 REVISED -

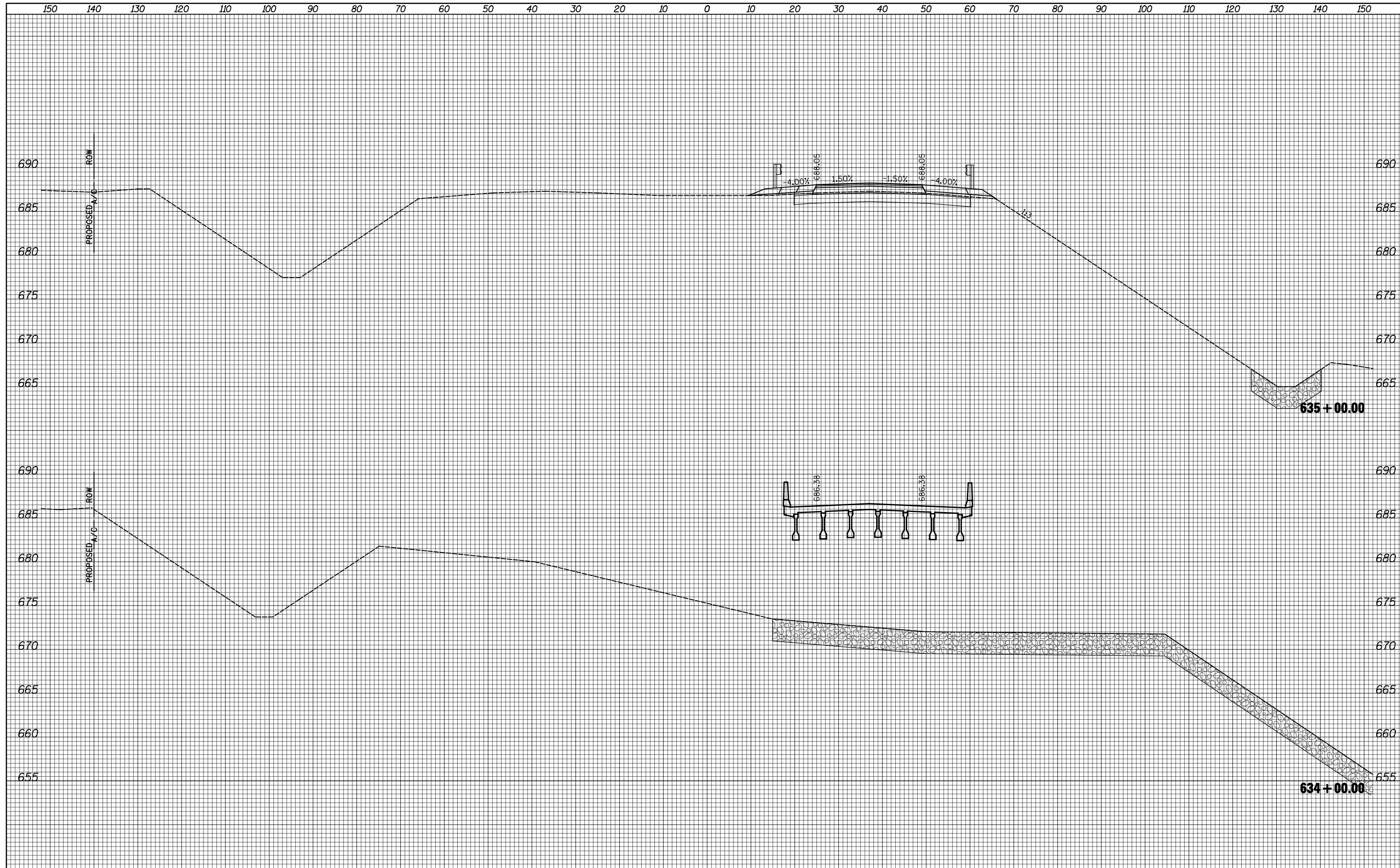
**STATE OF ILLINOIS  
 DEPARTMENT OF TRANSPORTATION**

**FAP ROUTE 407 (IL 336 / IL 110)  
 CROSS SECTIONS**  
 SCALE: 1"=10'H, 5'V SHEET 42 OF 149 SHEETS STA. 633+00.00 TO STA. 633+00.00

F.A.P. RTE.	SECTION	COUNTY	TOTAL SHEETS	SHEET NO.
407	55C3(PV,HB(2-6);B,B-1,B-2)]	MCDONOUGH	874	657
CONTRACT NO. 68B44			ILLINOIS FED. AID PROJECT	

DATE	
BY	
SURVEYED	
PLOTTED	
TEMPLATE	
AREAS	
CHECKED	
FINAL SURVEY	
NOTE BOOK	
NO.	

DATE	
BY	
SURVEYED	
PLOTTED	
TEMPLATE	
AREAS	
CHECKED	
ORIGINAL SURVEY	
NOTE BOOK	
NO.	



FILE NAME =	USER NAME = JDeen	DESIGNED - JRB	REVISIED -	<p align="center"><b>STATE OF ILLINOIS</b> <b>DEPARTMENT OF TRANSPORTATION</b></p> <p align="center"><b>FAP ROUTE 407 (IL 336 /IL 110)</b> <b>CROSS SECTIONS</b></p> <p>SCALE: 1"=10'H, 5'V SHEET 43 OF 149 SHEETS STA. 634+00.00 TO STA. 635+00.00</p>	F.A.P. RTE.	SECTION	COUNTY	TOTAL SHEETS	SHEET NO.
Default	vi:\transportation\2891\2-Lane Paving Plans\CADD	DRAWN - TJD	REVISIED -		407	55C3(PV,HB(2-6);B,B-1,B-2)]	MCDONOUGH	874	658
	Sheets\D468B44-sht-xsht.dgn	CHECKED - JRB	REVISIED -		CONTRACT NO. 68B44		ILLINOIS FED. AID PROJECT		
	PLOT SCALE = 20.0000' / IN.	DATE - 1-30-2015	REVISIED -						

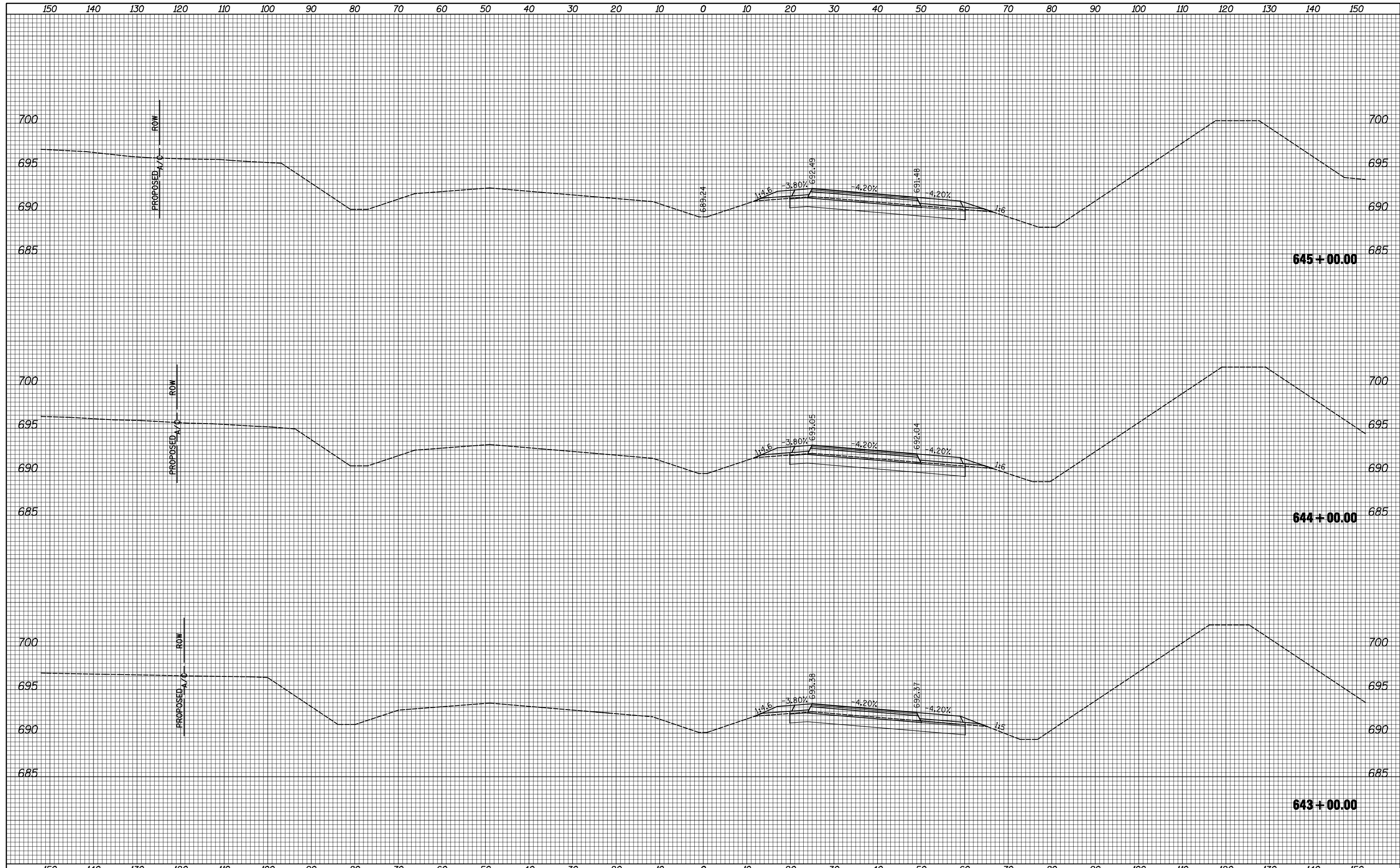






DATE	
BY	
SURVEYED	
PLOTTED	
TEMPLATE	
AREAS	
CHECKED	
FINAL SURVEY	
NOTE BOOK	
NO.	

DATE	
BY	
SURVEYED	
PLOTTED	
TEMPLATE	
AREAS	
CHECKED	
ORIGINAL SURVEY	
NOTE BOOK	
NO.	

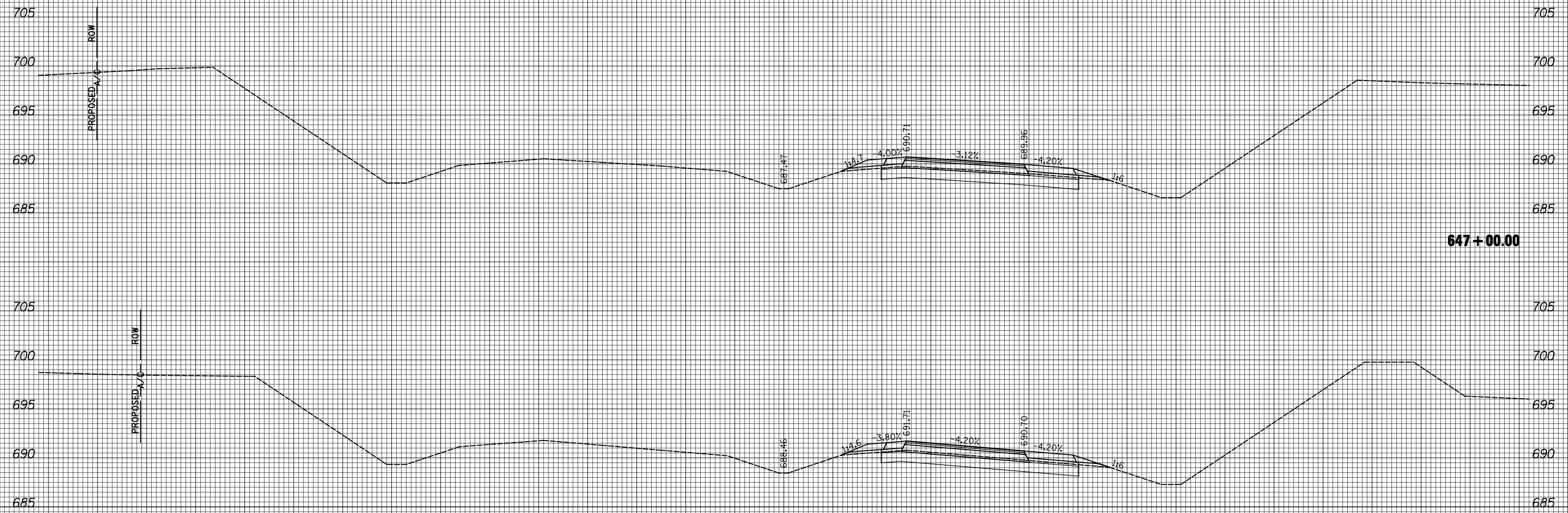


FILE NAME =	USER NAME = JDeen	DESIGNED - JRB	REVISED -	<b>STATE OF ILLINOIS</b> <b>DEPARTMENT OF TRANSPORTATION</b>	<b>FAP ROUTE 407 (IL 336 /IL 110)</b> <b>CROSS SECTIONS</b>	F.A.P. RTE.	SECTION	COUNTY	TOTAL SHEETS	SHEET NO.	
vi:\transportation\2891\2-Lane Paving Plans\CADD	Sheets\D468B44-sht-xsht.dgn	DRAWN - TJD	REVISED -			407	55C3(PV,HB(2-6);B,B-1,B-2)]	MCDONOUGH	874	662	
Default	PLOT SCALE = 20.0000' / IN.	CHECKED - JRB	REVISED -			CONTRACT NO. 68B44		ILLINOIS FED. AID PROJECT			
	PLOT DATE = 1/20/2015	DATE - 1-30-2015	REVISED -			SCALE: 1"=10'H, 5'V	SHEET 47 OF 149 SHEETS	STA. 643+00.00 TO STA. 645+00.00			

150 140 130 120 110 100 90 80 70 60 50 40 30 20 10 0 10 20 30 40 50 60 70 80 90 100 110 120 130 140 150

FINAL SURVEY NO.	SURVEYED AREAS CHECKED	BY	DATE

ORIGINAL SURVEY NO.	SURVEYED AREAS CHECKED	BY	DATE



150 140 130 120 110 100 90 80 70 60 50 40 30 20 10 0 10 20 30 40 50 60 70 80 90 100 110 120 130 140 150

FILE NAME =  
 v:\transportation\2891\2-Lane Paving Plans\CADD

USER NAME = JDeen  
 SHEETS\4688B44-sht-xsht.dgn  
 PLOT SCALE = 20.0000' / IN.  
 PLOT DATE = 1/20/2015

DESIGNED - JRB  
 DRAWN - TJD  
 CHECKED - JRB  
 DATE - 1-30-2015

REVISED -  
 REVISED -  
 REVISED -  
 REVISED -

**STATE OF ILLINOIS  
 DEPARTMENT OF TRANSPORTATION**

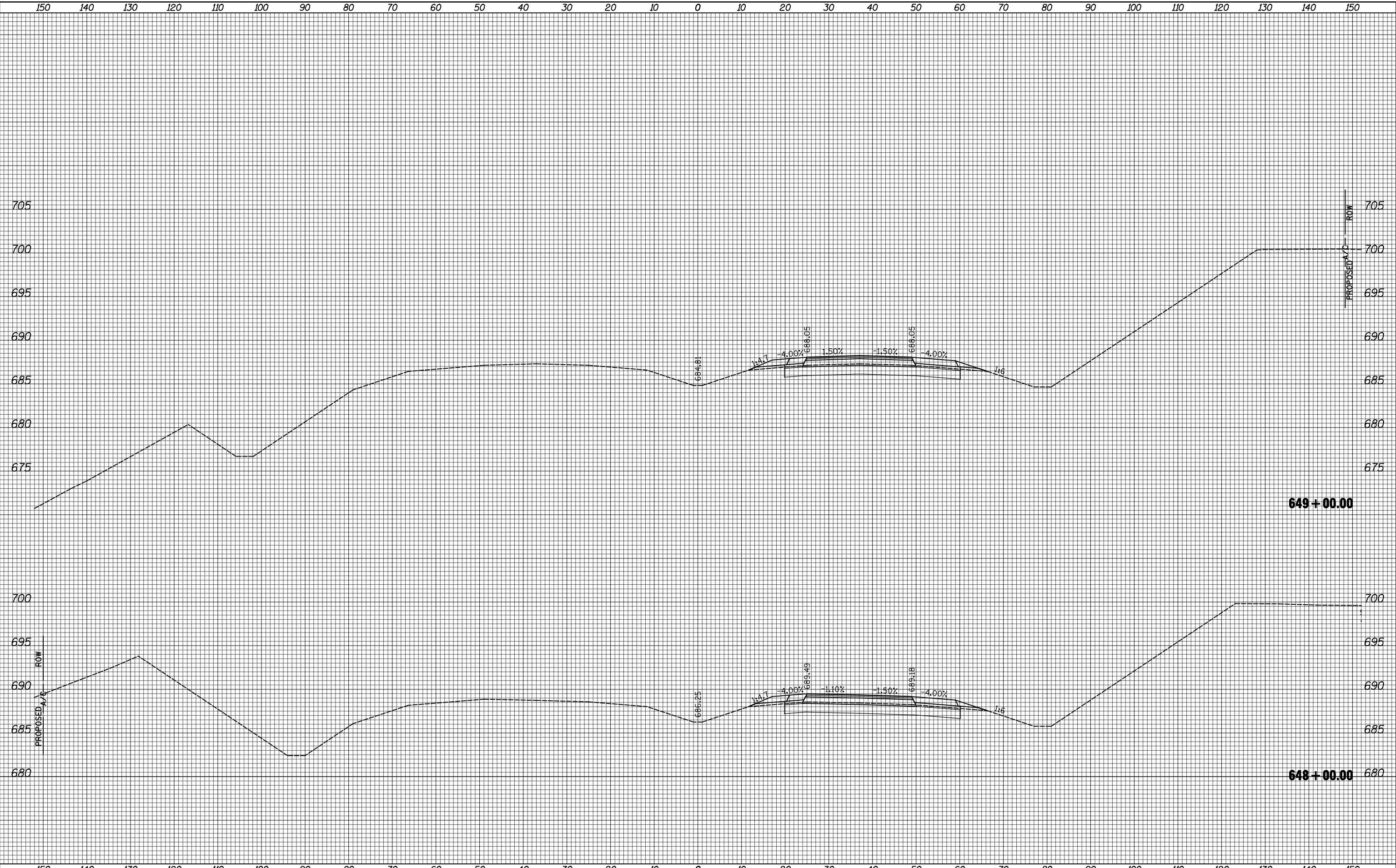
**FAP ROUTE 407 (IL 336 / IL 110)  
 CROSS SECTIONS**  
 SCALE: 1"=10'H, 5'V SHEET 48 OF 149 SHEETS STA. 646+00.00 TO STA. 647+00.00

F.A.P. RTE.	SECTION	COUNTY	TOTAL SHEETS	SHEET NO.
407	55C3(PV,HB(2-6);B,B-1,B-2)]	MCDONOUGH	874	663
CONTRACT NO. 68844			ILLINOIS FED. AID PROJECT	

150 140 130 120 110 100 90 80 70 60 50 40 30 20 10 0 10 20 30 40 50 60 70 80 90 100 110 120 130 140 150

BY	DATE

BY	DATE



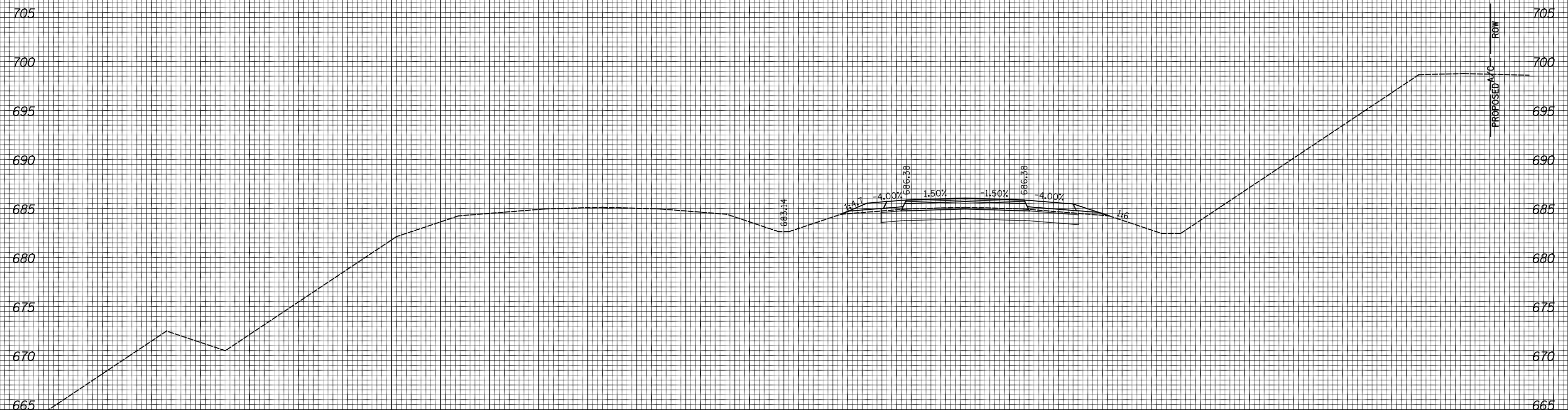
FILE NAME =	USER NAME = JDeen	DESIGNED - JRB	REVISED -	<p align="center"><b>STATE OF ILLINOIS</b> <b>DEPARTMENT OF TRANSPORTATION</b></p> <p align="center"><b>FAP ROUTE 407 (IL 336 /IL 110)</b> <b>CROSS SECTIONS</b></p> <p>SCALE: 1"=10'H, 5'V SHEET 49 OF 149 SHEETS STA. 648+00.00 TO STA. 649+00.00</p>	F.A.P. RTE.	SECTION	COUNTY	TOTAL SHEETS	SHEET NO.
Default	vi:\transportation\2891\2-Lane Paving Plans\CADD Sheets\D468B44-sht-xsht.dgn	DRAWN - TJD	REVISED -		407	55C3(PV,HB(2-6);B,B-1,B-2)]	MCDONOUGH	874	664
	PLOT SCALE = 20.0000' / IN.	CHECKED - JRB	REVISED -		CONTRACT NO. 68B44				
	PLOT DATE = 1/20/2015	DATE - 1-30-2015	REVISED -		ILLINOIS FED. AID PROJECT				



150 140 130 120 110 100 90 80 70 60 50 40 30 20 10 0 10 20 30 40 50 60 70 80 90 100 110 120 130 140 150

FINAL SURVEY NO.	SURVEYED PLOTTED AREAS CHECKED	BY	DATE

ORIGINAL SURVEY NO.	SURVEYED PLOTTED AREAS CHECKED	BY	DATE



650 + 00.00

150 140 130 120 110 100 90 80 70 60 50 40 30 20 10 0 10 20 30 40 50 60 70 80 90 100 110 120 130 140 150

FILE NAME =  
 v:\transportation\2891\2-Lane Paving Plans\CADD

USER NAME = JDeen  
 SHEETS\D468B44-sht-xsht.dgn  
 PLOT SCALE = 20.0000' / IN.  
 PLOT DATE = 1/20/2015

DESIGNED - JRB  
 DRAWN - TJD  
 CHECKED - JRB  
 DATE - 1-30-2015

REVISED -  
 REVISED -  
 REVISED -  
 REVISED -

**STATE OF ILLINOIS  
 DEPARTMENT OF TRANSPORTATION**

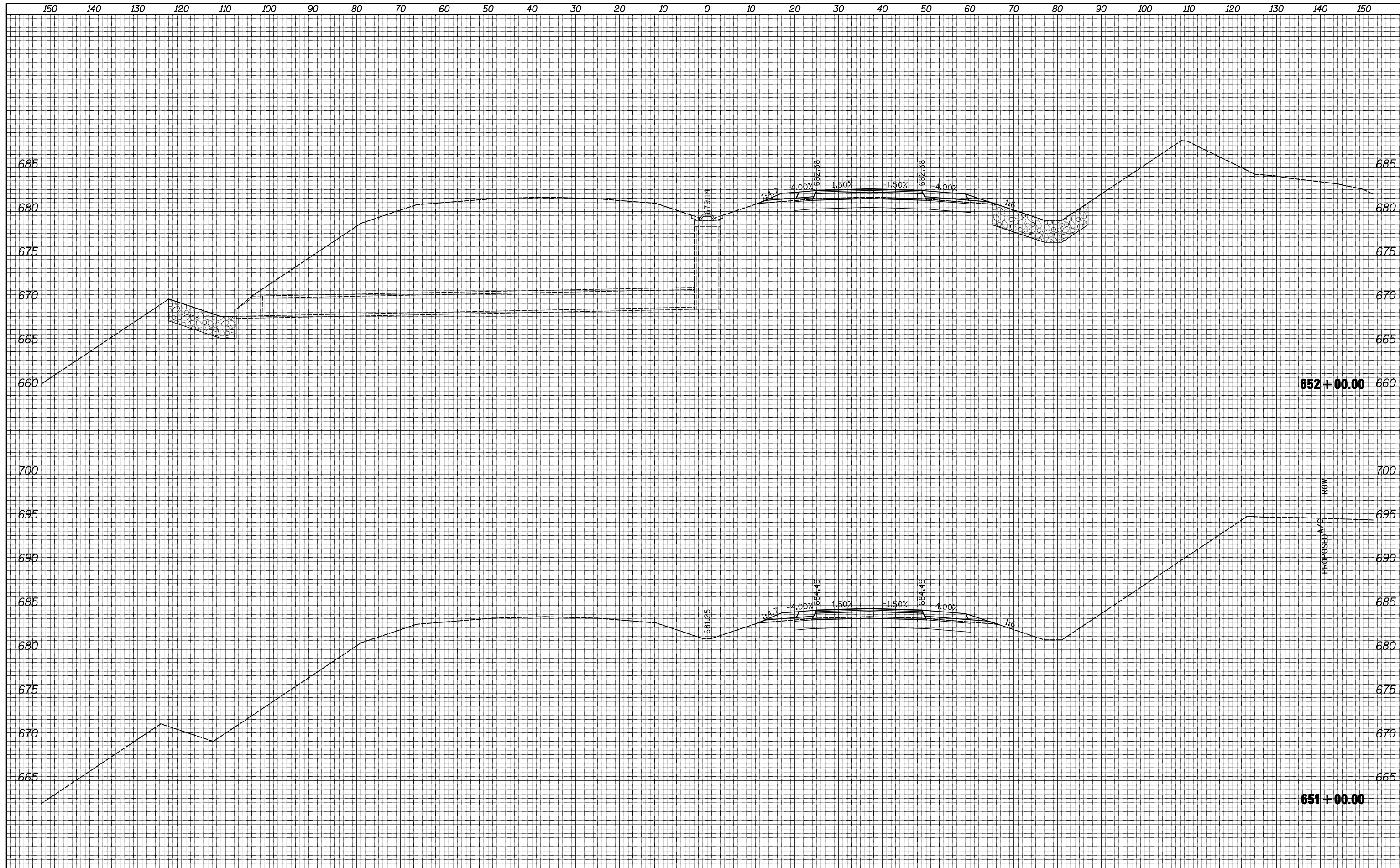
**FAP ROUTE 407 (IL 336 /IL 110)  
 CROSS SECTIONS**

SCALE: 1"=10'H, 5'V SHEET 50 OF 149 SHEETS STA. 650+00.00 TO STA. 650+00.00

F.A.P. RTE.	SECTION	COUNTY	TOTAL SHEETS	SHEET NO.
407	55C3(PV,HB(2-6);B,B-1,B-2)]	MCDONOUGH	874	665
CONTRACT NO. 68B44			ILLINOIS FED. AID PROJECT	

DATE	
BY	
SURVEYED	
PLOTTED	
TEMPLATE	
AREAS	
CHECKED	
FINAL SURVEY	
NOTE BOOK	
NO.	

DATE	
BY	
SURVEYED	
PLOTTED	
TEMPLATE	
AREAS	
CHECKED	
ORIGINAL SURVEY	
NOTE BOOK	
NO.	



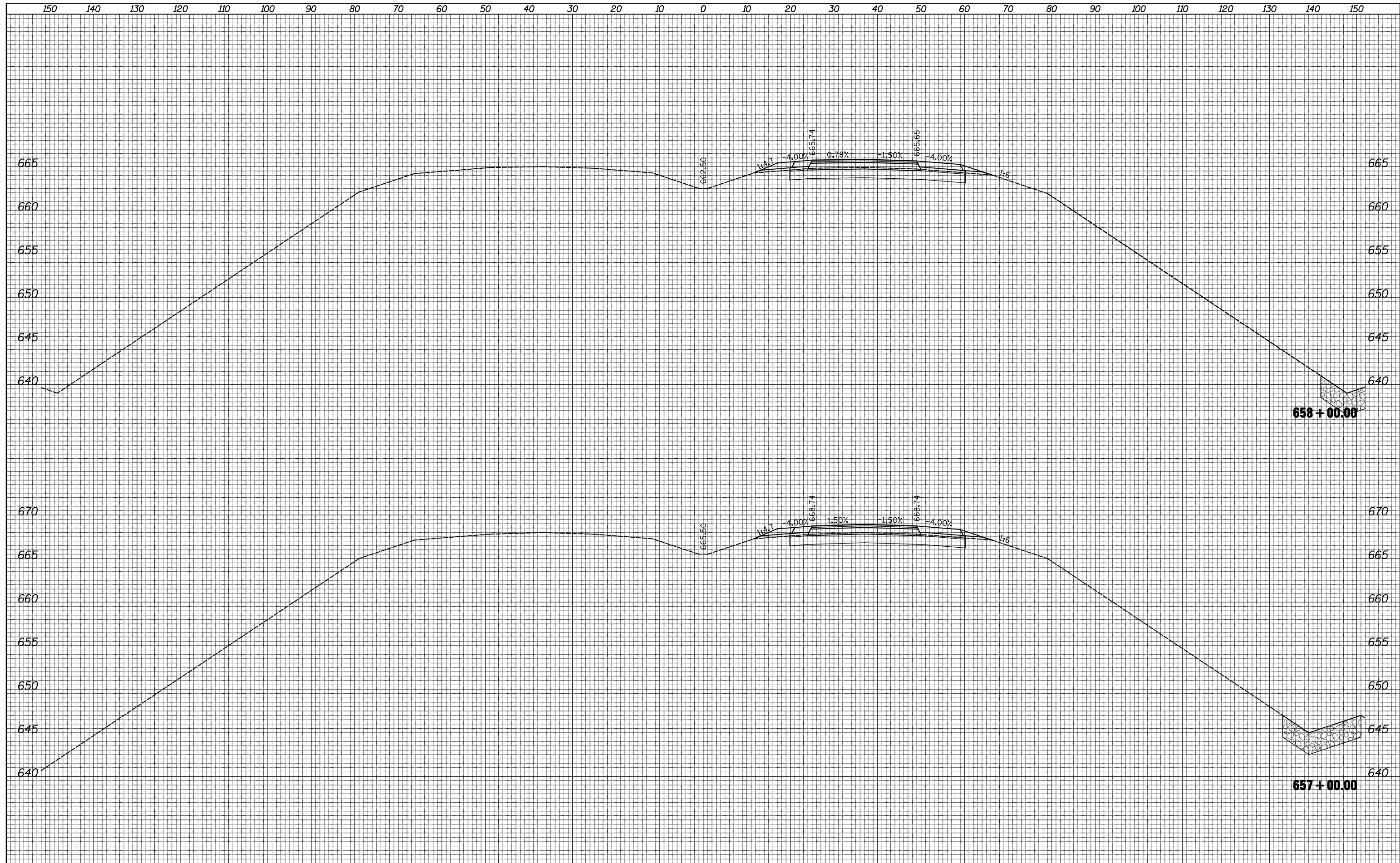
FILE NAME =	USER NAME = JDeen	DESIGNED - JRB	REVISIED -	<b>STATE OF ILLINOIS DEPARTMENT OF TRANSPORTATION</b>	<b>FAP ROUTE 407 (IL 336 /IL 110) CROSS SECTIONS</b>		F.A.P. RTE.	SECTION	COUNTY	TOTAL SHEETS	SHEET NO.
Default	vi\transportation\2891\2-Lane Paving Plans\CADD	DRAWN - TJD	REVISIED -		407	55C3(PV,HB(2-6);B,B-1,B-2)]	MCDONOUGH	874	666	<b>CONTRACT NO. 68B44</b>	
	Sheets\D468B44-sht-xsht.dgn	CHECKED - JRB	REVISIED -		SCALE: 1"=10'H, 5'V	SHEET 51 OF 149 SHEETS	STA. 651+00.00 TO STA. 652+00.00	ILLINOIS FED. AID PROJECT			
	PLOT SCALE = 20.0000' / IN.	DATE - 1-30-2015	REVISIED -								





DATE	
BY	
SURVEYED	
PLOTTED	
TEMPLATE	
AREAS	
CHECKED	
FINAL SURVEY	
NOTE BOOK	
NO.	

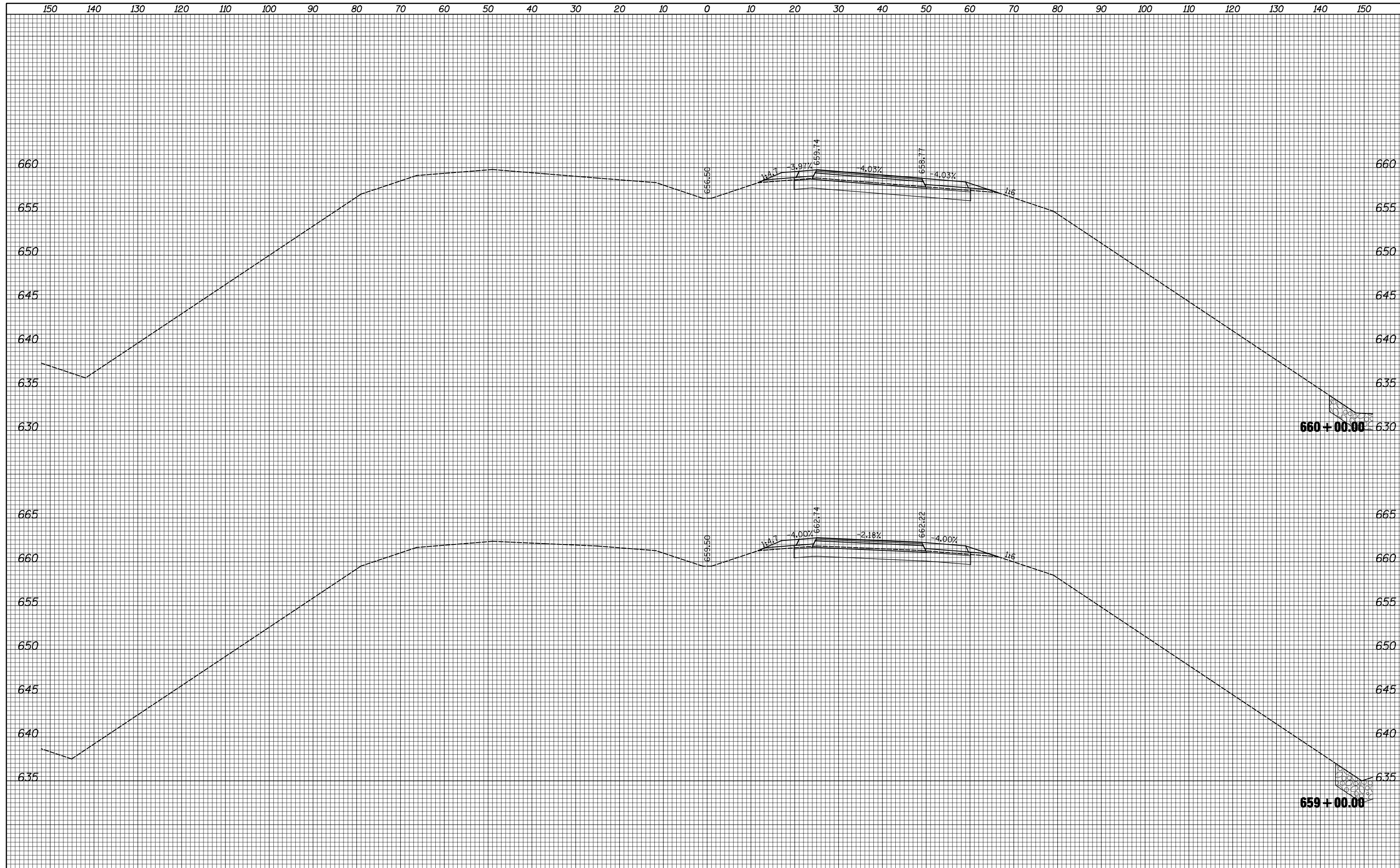
DATE	
BY	
SURVEYED	
PLOTTED	
TEMPLATE	
AREAS	
CHECKED	
ORIGINAL SURVEY	
NOTE BOOK	
NO.	



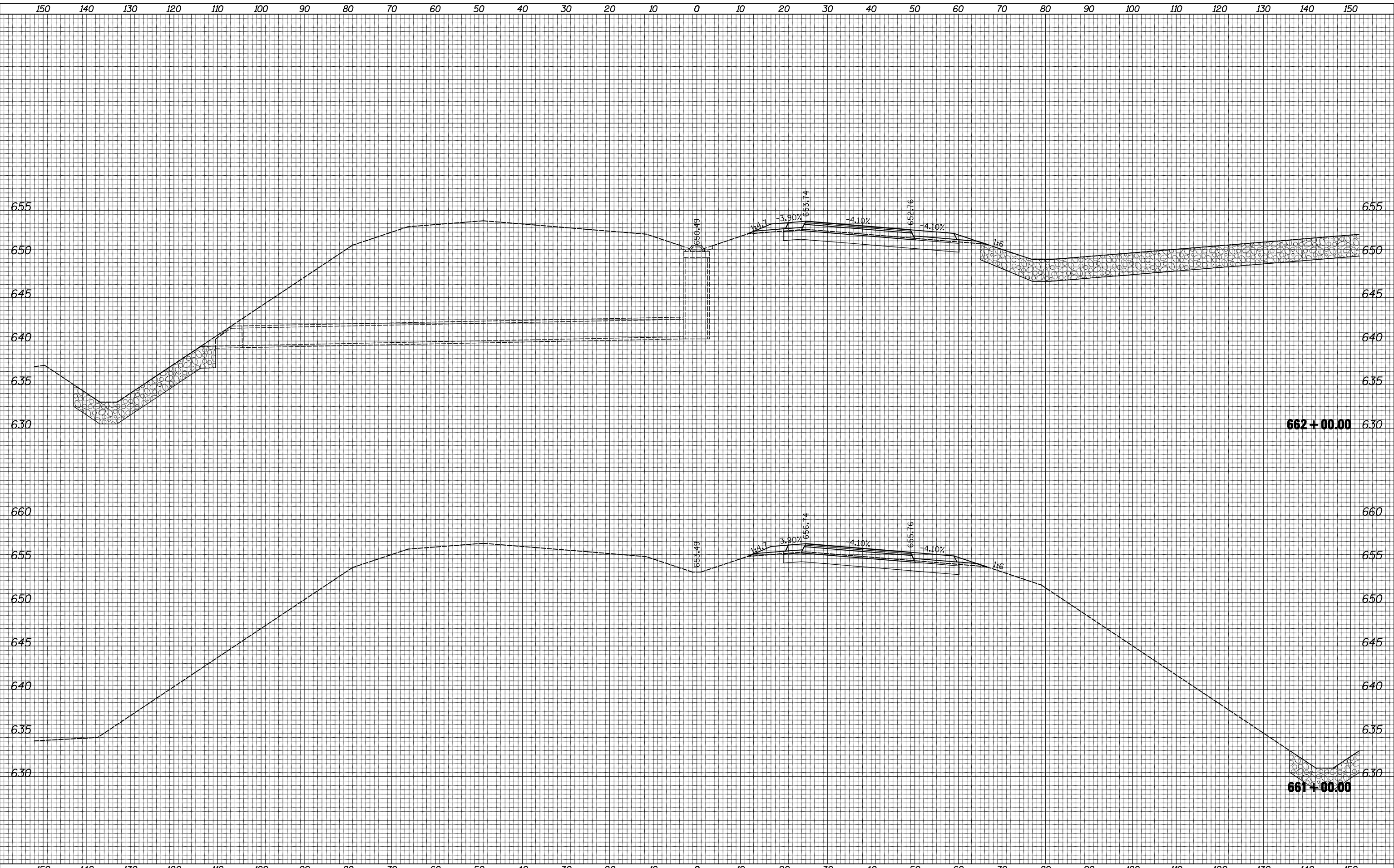
FILE NAME =	USER NAME = JDeen	DESIGNED - JRB	REVISIED -	<b>STATE OF ILLINOIS</b> <b>DEPARTMENT OF TRANSPORTATION</b>	<b>FAP ROUTE 407 (IL 336 / IL 110)</b> <b>CROSS SECTIONS</b>	F.A.P. RTE.	SECTION	COUNTY	TOTAL SHEETS	SHEET NO.	
Default	vi:\transportation\2891\2-Lane Paving Plans\CADD	DRAWN - TJD	REVISIED -			407	55C3(PV,HB(2-6);B,B-1,B-2)]	MCDONOUGH	874	669	
	Sheets\D468B44-sht-xsht.dgn	CHECKED - JRB	REVISIED -			CONTRACT NO. 68B44					
	PLOT SCALE = 20.0000' / IN.	DATE - 1-30-2015	REVISIED -			ILLINOIS FED. AID PROJECT					
	PLOT DATE = 1/20/2015			SCALE: 1"=10'H, 5'V		SHEET 54 OF 149 SHEETS		STA. 657+00.00 TO STA. 658+00.00			

DATE	
BY	
SURVEYED	
PLOTTED	
TEMPLATE	
AREAS	
CHECKED	
FINAL SURVEY	
NOTE BOOK	
NO.	

DATE	
BY	
SURVEYED	
PLOTTED	
TEMPLATE	
AREAS	
CHECKED	
ORIGINAL SURVEY	
NOTE BOOK	
NO.	



FILE NAME =	USER NAME = JDeen	DESIGNED - JRB	REVISIED -	<b>STATE OF ILLINOIS DEPARTMENT OF TRANSPORTATION</b>	<b>FAP ROUTE 407 (IL 336 /IL 110) CROSS SECTIONS</b>			F.A.P. RTE.	SECTION	COUNTY	TOTAL SHEETS	SHEET NO.	
Default	vi\transportation\2891\2-Lane Paving Plans\CADD	DRAWN - TJD	REVISIED -		407	55C3(PV,HB(2-6);B,B-1,B-2)]	MCDONOUGH	874	670	CONTRACT NO. 68B44			
	Sheets\D468B44-sht-xsht.dgn	CHECKED - JRB	REVISIED -		SCALE: 1"=10'H, 5'V			SHEET 55	OF 149 SHEETS	STA. 659+00.00	TO STA. 660+00.00	ILLINOIS FED. AID PROJECT	
	PLOT SCALE = 20.0000' / IN.	DATE - 1-30-2015	REVISIED -										



BY	DATE
SURVEYED	
PLOTTED	
TEMPLATE	
AREAS	
CHECKED	
NO.	

BY	DATE
SURVEYED	
PLOTTED	
TEMPLATE	
AREAS	
CHECKED	
NO.	

FILE NAME =	USER NAME = JDeen	DESIGNED - JRB	REVISED -	<b>STATE OF ILLINOIS</b> <b>DEPARTMENT OF TRANSPORTATION</b>	<b>FAP ROUTE 407 (IL 336 / IL 110)</b> <b>CROSS SECTIONS</b>	F.A.P. RTE.	SECTION	COUNTY	TOTAL SHEETS	SHEET NO.	
Default	vi:\transportation\2891\2-Lane Paving Plans\CADD	Drawn - TJD	REVISED -			407	55C3(PV,HB(2-6);B,B-1,B-2)]	MCDONOUGH	874	671	
	Sheets\D468B44-sht-xsht.dgn	CHECKED - JRB	REVISED -			CONTRACT NO. 68B44		ILLINOIS FED. AID PROJECT			
	PLOT SCALE = 20.0000' / IN.	DATE - 1-30-2015	REVISED -			SCALE: 1"=10'H, 5'V SHEET 56 OF 149 SHEETS STA. 661+00.00 TO STA. 662+00.00					
	PLOT DATE = 1/20/2015										

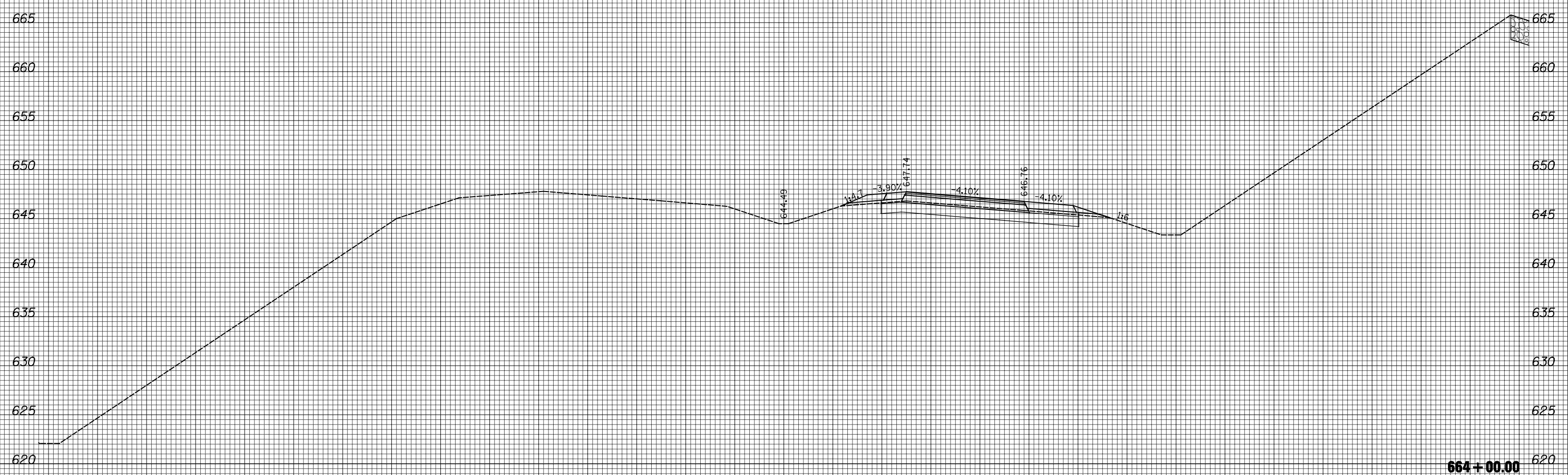




150 140 130 120 110 100 90 80 70 60 50 40 30 20 10 0 10 20 30 40 50 60 70 80 90 100 110 120 130 140 150

BY	DATE
FINAL SURVEY NO.	SURVEYED PLOTTED AREAS CHECKED

BY	DATE
ORIGINAL SURVEY NO.	SURVEYED PLOTTED AREAS CHECKED



150 140 130 120 110 100 90 80 70 60 50 40 30 20 10 0 10 20 30 40 50 60 70 80 90 100 110 120 130 140 150

FILE NAME =  
 v:\transportation\2891\2-Lane Paving Plans\CADD

USER NAME = JDeen  
 SHEETS\D468B44-sht-xsht.dgn  
 PLOT SCALE = 20.0000' / IN.  
 PLOT DATE = 1/20/2015

DESIGNED - JRB  
 DRAWN - TJD  
 CHECKED - JRB  
 DATE - 1-30-2015

REVISED -  
 REVISED -  
 REVISED -  
 REVISED -

**STATE OF ILLINOIS  
 DEPARTMENT OF TRANSPORTATION**

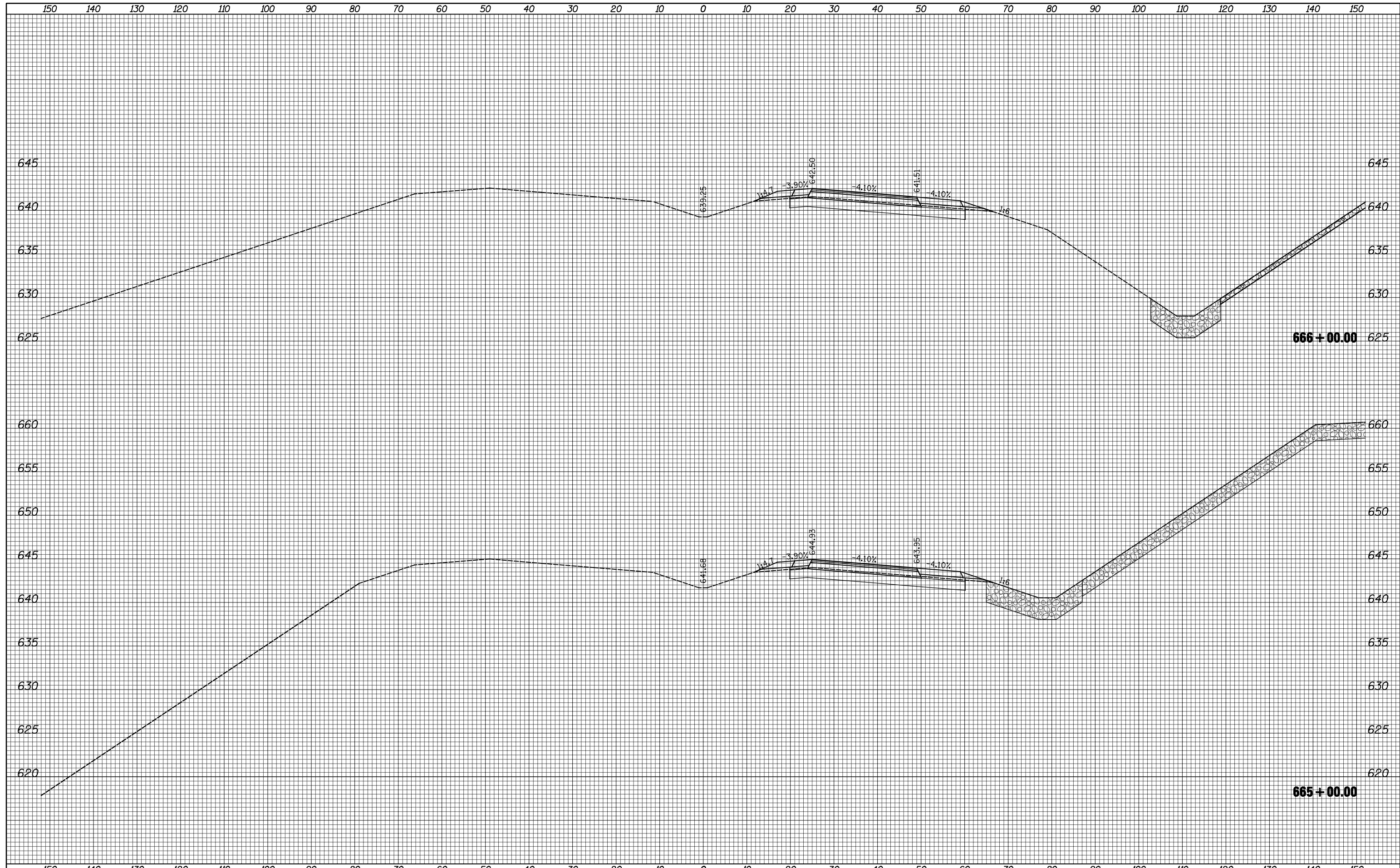
**FAP ROUTE 407 (IL 336 /IL 110)  
 CROSS SECTIONS**

SCALE: 1"=10'H, 5'V SHEET 58 OF 149 SHEETS STA. 664+00.00 TO STA. 664+00.00

F.A.P. RTE.	SECTION	COUNTY	TOTAL SHEETS	SHEET NO.
407	55C3(PV,HB(2-6);B,B-1,B-2)]	MCDONOUGH	874	673
CONTRACT NO. 68B44			ILLINOIS FED. AID PROJECT	

DATE	
BY	
SURVEYED	
PLOTTED	
TEMPLATE	
AREAS	
CHECKED	
FINAL SURVEY	
NOTE BOOK	
NO.	

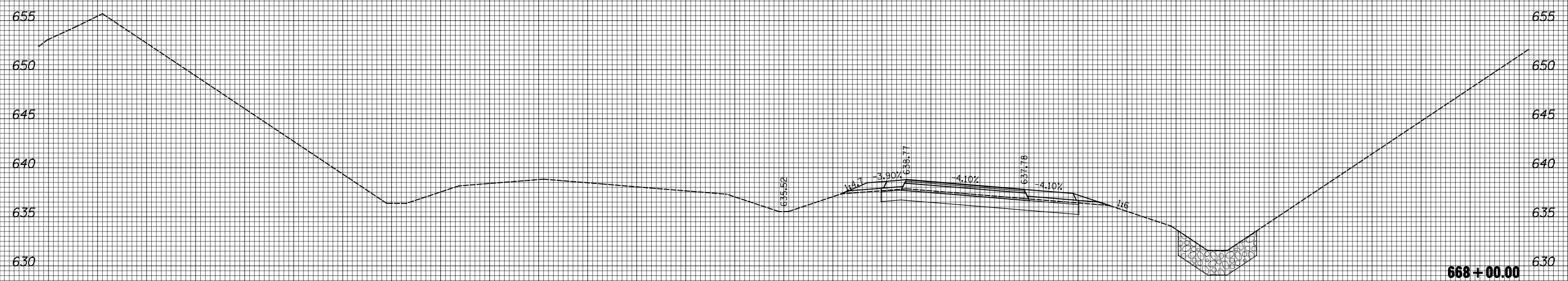
DATE	
BY	
SURVEYED	
PLOTTED	
TEMPLATE	
AREAS	
CHECKED	
ORIGINAL SURVEY	
NOTE BOOK	
NO.	



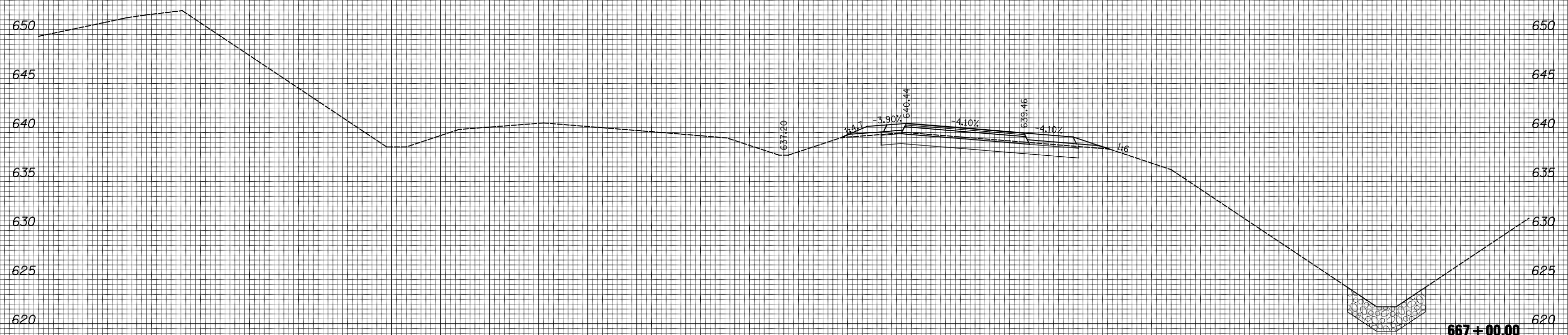
FILE NAME =	USER NAME = JDeen	DESIGNED - JRB	REVISED -	<b>STATE OF ILLINOIS DEPARTMENT OF TRANSPORTATION</b>	<b>FAP ROUTE 407 (IL 336 /IL 110) CROSS SECTIONS</b>	F.A.P. RTE.	SECTION	COUNTY	TOTAL SHEETS	SHEET NO.	
Default	vi\transportation\2891\2-Lane Paving Plans\CADD	DRAWN - TJD	REVISED -			407	55C3(PV,HB(2-6);B,B-1,B-2)]	MCDONOUGH	874	674	
	Sheets\D468B44-sht-xsht.dgn	CHECKED - JRB	REVISED -			CONTRACT NO. 68B44		ILLINOIS FED. AID PROJECT			
	PLOT SCALE = 20.0000' / IN.	DATE - 1-30-2015	REVISED -			SCALE: 1"=10'H, 5'V	SHEET 59 OF 149 SHEETS	STA. 665+00.00 TO STA. 666+00.00			

150 140 130 120 110 100 90 80 70 60 50 40 30 20 10 0 10 20 30 40 50 60 70 80 90 100 110 120 130 140 150

BY	DATE
FINAL SURVEY	SURVEYED
NOTE BOOK	PLOTTED
NO.	TEMPLATE
	AREAS
	CHECKED



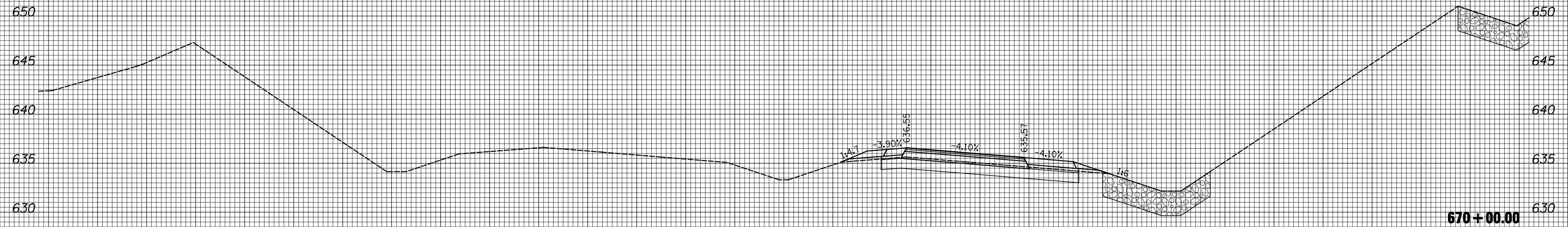
BY	DATE
ORIGINAL SURVEY	SURVEYED
NOTE BOOK	PLOTTED
NO.	TEMPLATE
	AREAS
	CHECKED



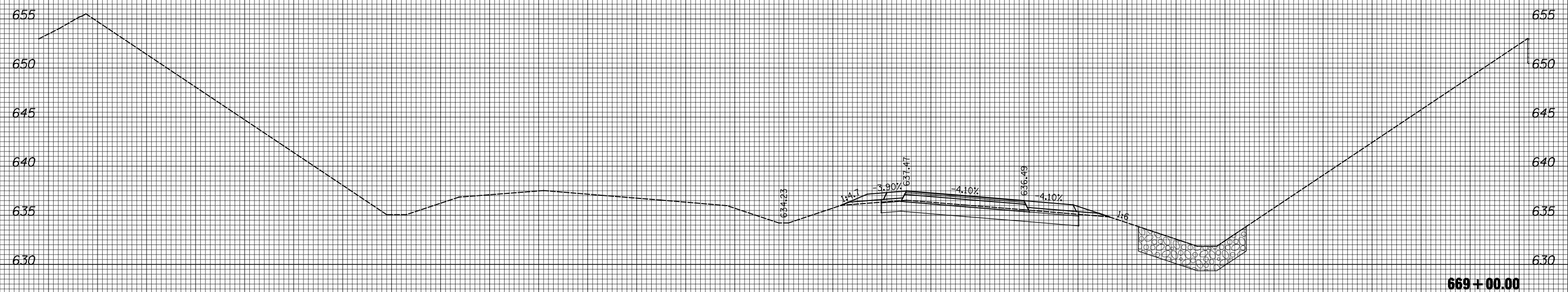
FILE NAME =	USER NAME = JDeen	DESIGNED - JRB	REVISIED -	<p align="center"><b>STATE OF ILLINOIS</b> <b>DEPARTMENT OF TRANSPORTATION</b></p> <p align="center"><b>FAP ROUTE 407 (IL 336 /IL 110)</b> <b>CROSS SECTIONS</b></p> <p>SCALE: 1"=10'H, 5'V SHEET 60 OF 149 SHEETS STA. 667+00.00 TO STA. 668+00.00</p>	F.A.P. RTE.	SECTION	COUNTY	TOTAL SHEETS	SHEET NO.
Default	vi:\transportation\2891\2-Lane Paving Plans\CADD	Sheets\D468B44-sht-xsht.dgn	DRAWN - TJD		407	55C3(PV,HB(2-6);B,B-1,B-2)]	MCDONOUGH	874	675
		PLOT SCALE = 20.0000' / IN.	CHECKED - JRB		CONTRACT NO. 68B44		ILLINOIS FED. AID PROJECT		
		PLOT DATE = 1/20/2015	DATE - 1-30-2015						

150 140 130 120 110 100 90 80 70 60 50 40 30 20 10 0 10 20 30 40 50 60 70 80 90 100 110 120 130 140 150

BY	DATE
FINAL SURVEY	SURVEYED
NOTE BOOK	PLOTTED
NO.	TEMPLATE
	AREAS
	CHECKED



BY	DATE
ORIGINAL SURVEY	SURVEYED
NOTE BOOK	PLOTTED
NO.	TEMPLATE
	AREAS
	CHECKED



150 140 130 120 110 100 90 80 70 60 50 40 30 20 10 0 10 20 30 40 50 60 70 80 90 100 110 120 130 140 150

FILE NAME =  
 v:\transportation\2891\2-Lane Paving Plans\CADD

USER NAME = JDeen  
 Sheets\D468B44-sht-xsht.dgn  
 PLOT SCALE = 20.0000' / IN.  
 PLOT DATE = 1/20/2015

DESIGNED - JRB  
 DRAWN - TJD  
 CHECKED - JRB  
 DATE - 1-30-2015

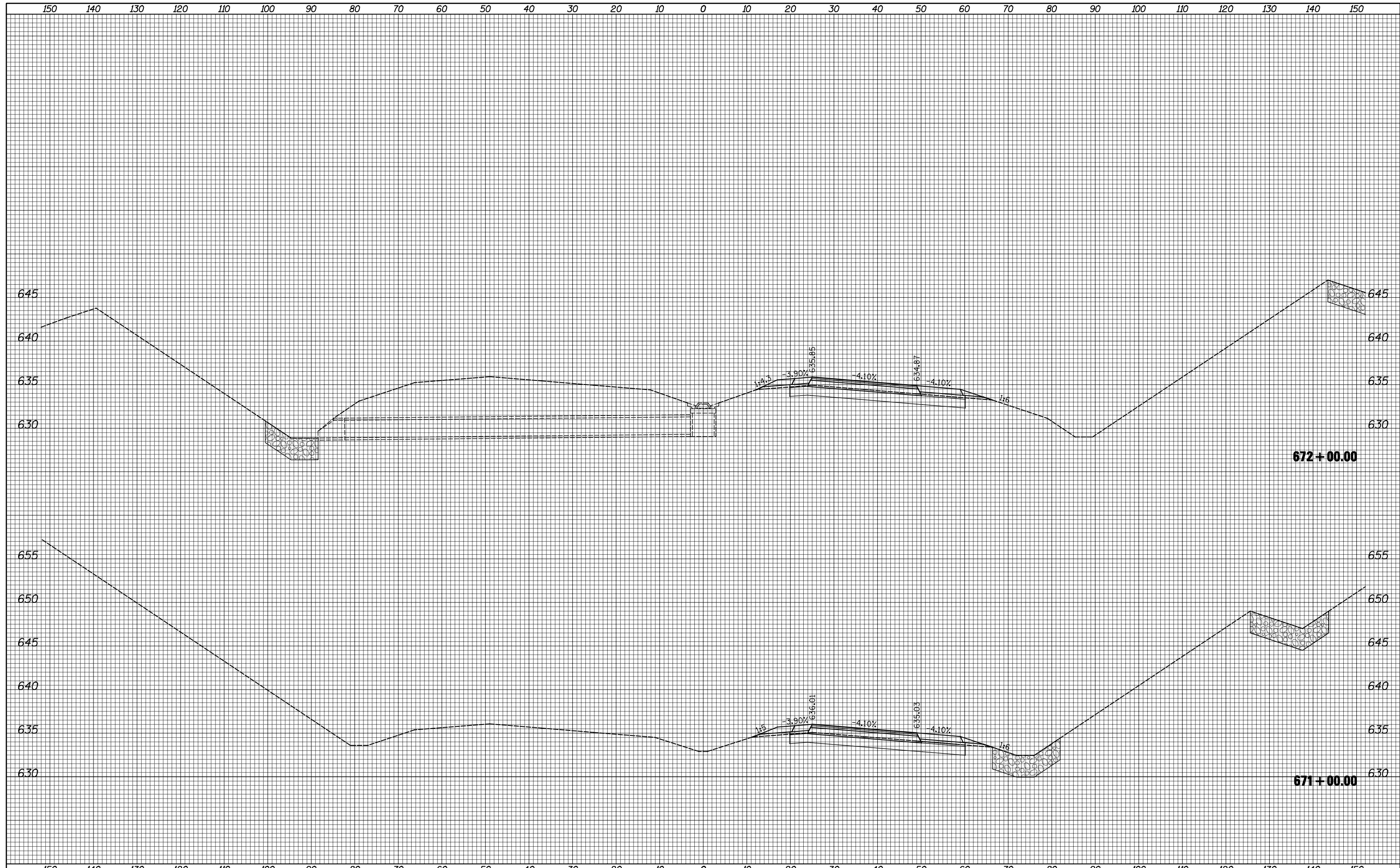
REVISED -  
 REVISED -  
 REVISED -  
 REVISED -

**STATE OF ILLINOIS  
 DEPARTMENT OF TRANSPORTATION**

**FAP ROUTE 407 (IL 336 /IL 110)  
 CROSS SECTIONS**

SCALE: 1"=10'H, 5'V SHEET 61 OF 149 SHEETS STA. 669+00.00 TO STA. 670+00.00

F.A.P. RTE.	SECTION	COUNTY	TOTAL SHEETS	SHEET NO.
407	55C3(PV,HB(2-6);B,B-1,B-2)]	MCDONOUGH	874	676
CONTRACT NO. 68B44			ILLINOIS FED. AID PROJECT	



BY	DATE
FINAL SURVEY	SURVEYED
NOTE BOOK	PLOTTED
NO.	TEMPLATE
	AREAS CHECKED

BY	DATE
ORIGINAL SURVEY	SURVEYED
NOTE BOOK	PLOTTED
NO.	TEMPLATE
	AREAS CHECKED

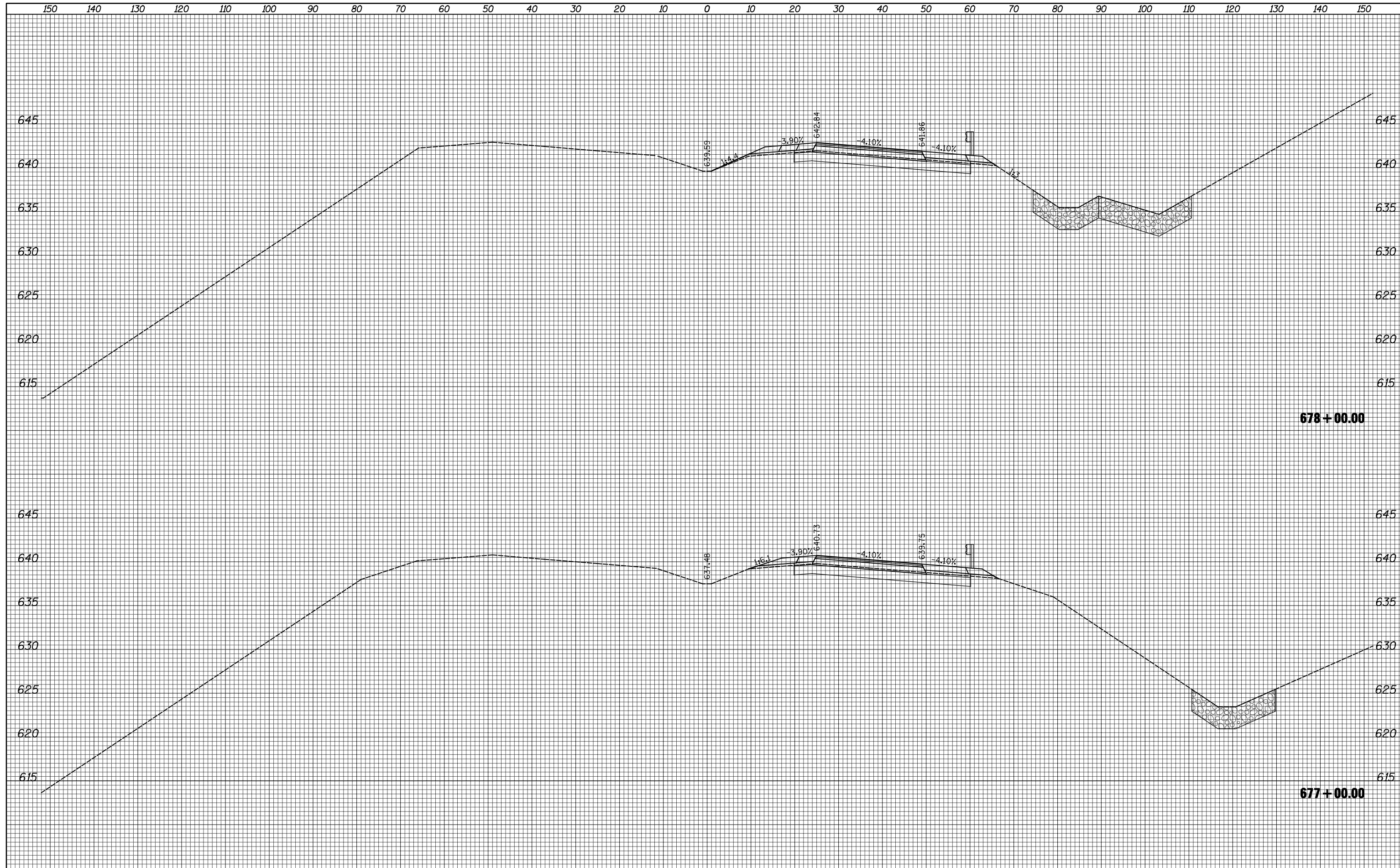
FILE NAME =	USER NAME = JDeen	DESIGNED - JRB	REVISED -	<b>STATE OF ILLINOIS DEPARTMENT OF TRANSPORTATION</b>	<b>FAP ROUTE 407 (IL 336 / IL 110) CROSS SECTIONS</b>				F.A.P. RTE.	SECTION	COUNTY	TOTAL SHEETS	SHEET NO.
vi\transportation\2891\2-Lane Paving Plans\CADD	Sheets\D468B44-sht-xsht.dgn	DRAWN - TJD	REVISED -		407	55C3(PV,HB(2-6);B,B-1,B-2)]	MCDONOUGH	874	677				
Default	PLOT SCALE = 20.0000' / IN.	CHECKED - JRB	REVISED -		SCALE: 1"=10'H, 5'V				SHEET 62 OF 149 SHEETS	STA. 671+00.00 TO STA. 672+00.00	CONTRACT NO. 68B44		
	PLOT DATE = 1/20/2015	DATE - 1-30-2015	REVISED -		ILLINOIS FED. AID PROJECT								





DATE	
BY	
SURVEYED	
PLOTTED	
TEMPLATE	
AREAS	
CHECKED	
FINAL SURVEY	
NOTE BOOK	
NO.	

DATE	
BY	
SURVEYED	
PLOTTED	
TEMPLATE	
AREAS	
CHECKED	
ORIGINAL SURVEY	
NOTE BOOK	
NO.	

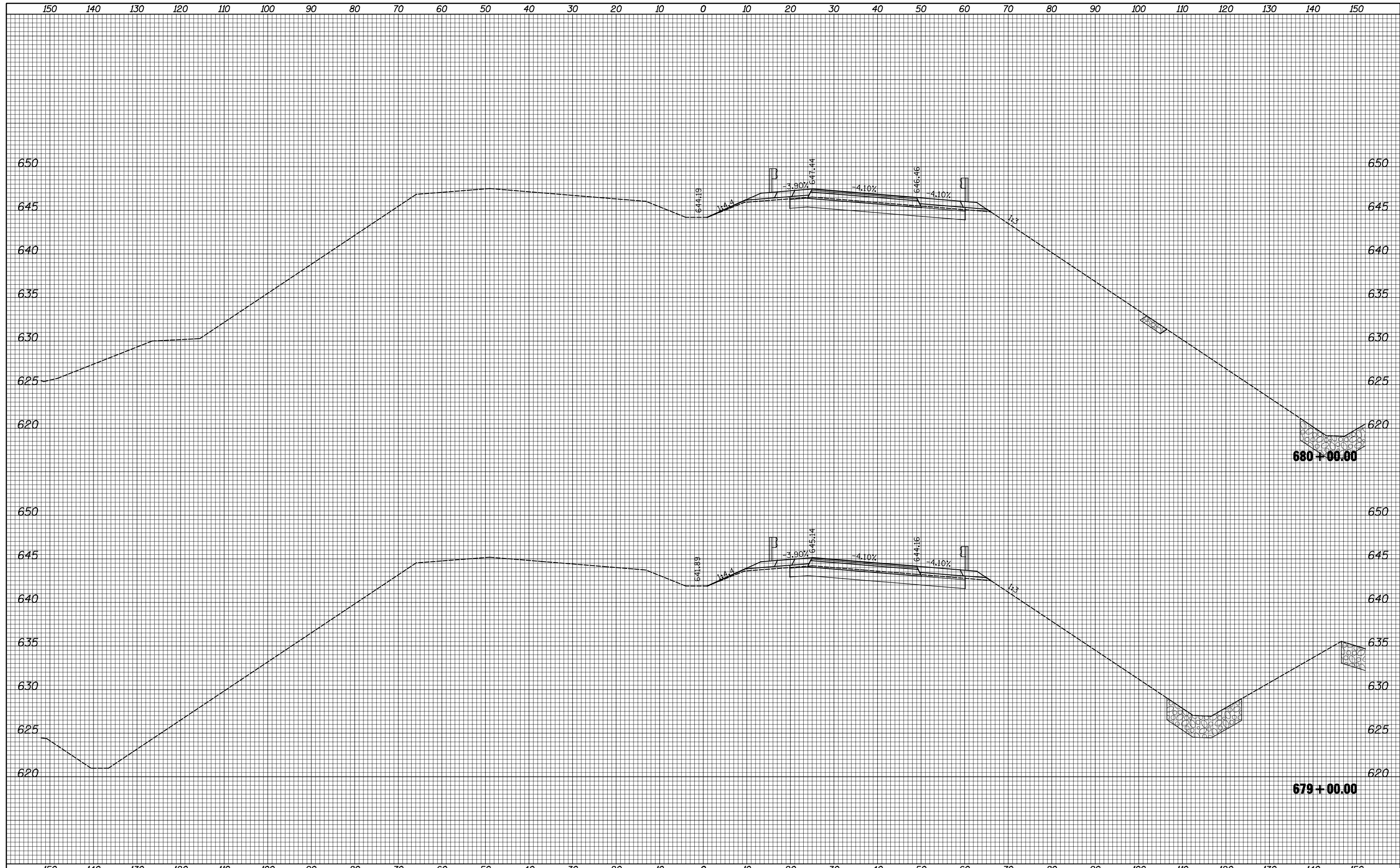


FILE NAME =	USER NAME = JDeen	DESIGNED - JRB	REVISIED -	<b>STATE OF ILLINOIS DEPARTMENT OF TRANSPORTATION</b>	<b>FAP ROUTE 407 (IL 336 / IL 110) CROSS SECTIONS</b>			F.A.P. RTE.	SECTION	COUNTY	TOTAL SHEETS	SHEET NO.
Default	vi\transportation\2891\2-Lane Paving Plans\CADD	DRAWN - TJD	REVISIED -		407	55C3(PV,HB(2-6);B,B-1,B-2)]	MCDONOUGH	874	680			
	Sheets\D468B44-sht-xsht.dgn	CHECKED - JRB	REVISIED -		SCALE: 1"=10'H, 5'V			SHEET 65	OF 149 SHEETS	STA. 677+00.00	TO STA. 678+00.00	CONTRACT NO. 68B44
	PLOT SCALE = 20.0000' / IN.	DATE - 1-30-2015	REVISIED -		ILLINOIS FED. AID PROJECT							



DATE	
BY	
SURVEYED	
PLOTTED	
TEMPLATE	
AREAS	
CHECKED	
FINAL SURVEY	
NOTE BOOK	
NO.	

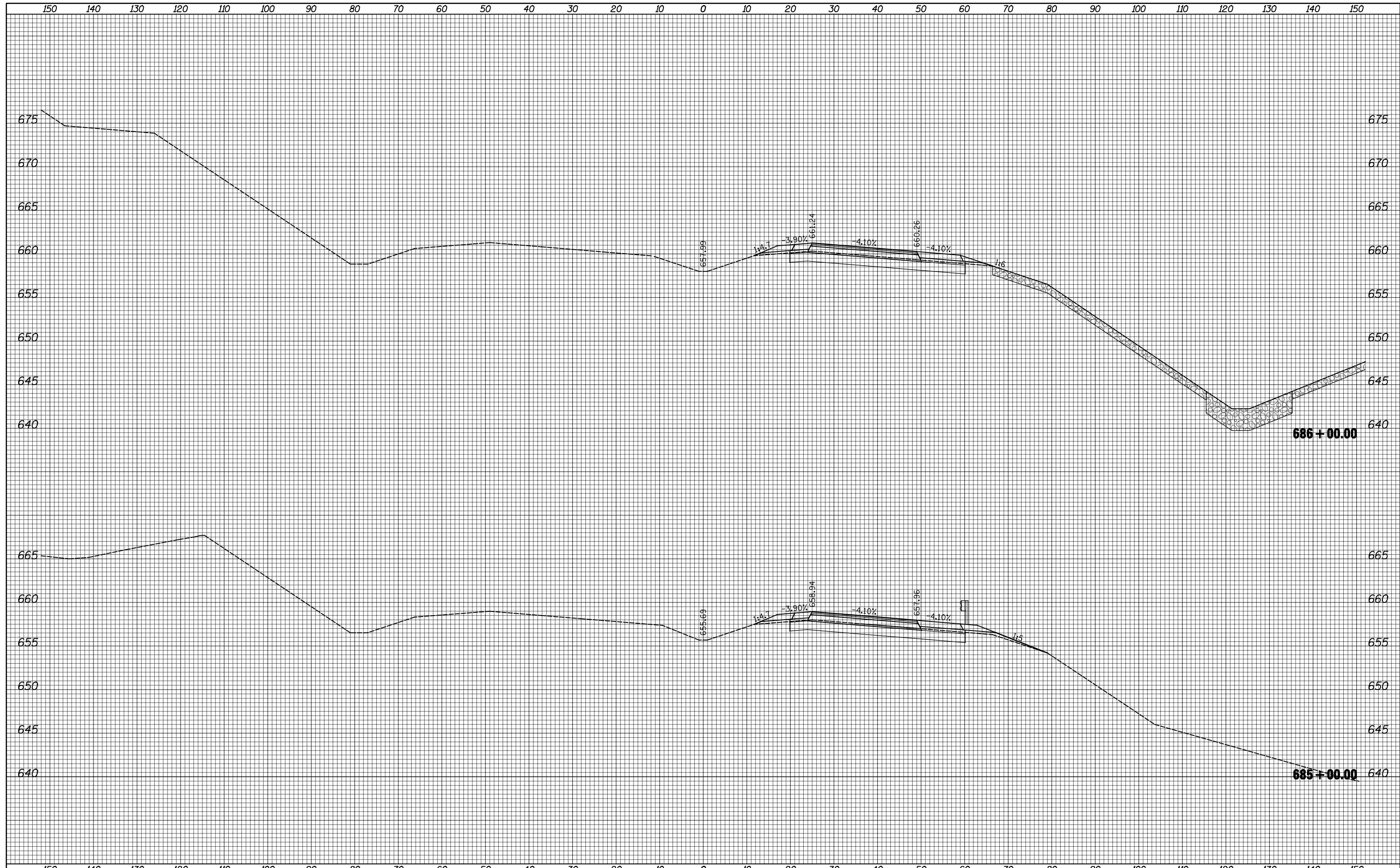
DATE	
BY	
SURVEYED	
PLOTTED	
TEMPLATE	
AREAS	
CHECKED	
ORIGINAL SURVEY	
NOTE BOOK	
NO.	



FILE NAME =	USER NAME = JDeen	DESIGNED - JRB	REVISED -	<b>STATE OF ILLINOIS DEPARTMENT OF TRANSPORTATION</b>	<b>FAP ROUTE 407 (IL 336 / IL 110) CROSS SECTIONS</b>			F.A.P. RTE.	SECTION	COUNTY	TOTAL SHEETS	SHEET NO.
Default	vi:\transportation\2891\2-Lane Paving Plans\CADD	DRAWN - TJD	REVISED -		407	55C3(PV,HB(2-6);B,B-1,B-2)]	MCDONOUGH	874	681			
	Sheets\D468B44-sht-xsht.dgn	CHECKED - JRB	REVISED -		SCALE: 1"=10'H, 5'V			SHEET 66	OF 149 SHEETS	STA. 679+00.00	TO STA. 680+00.00	CONTRACT NO. 68B44
	PLOT SCALE = 20.0000' / IN.	DATE - 1-30-2015	REVISED -		ILLINOIS FED. AID PROJECT							







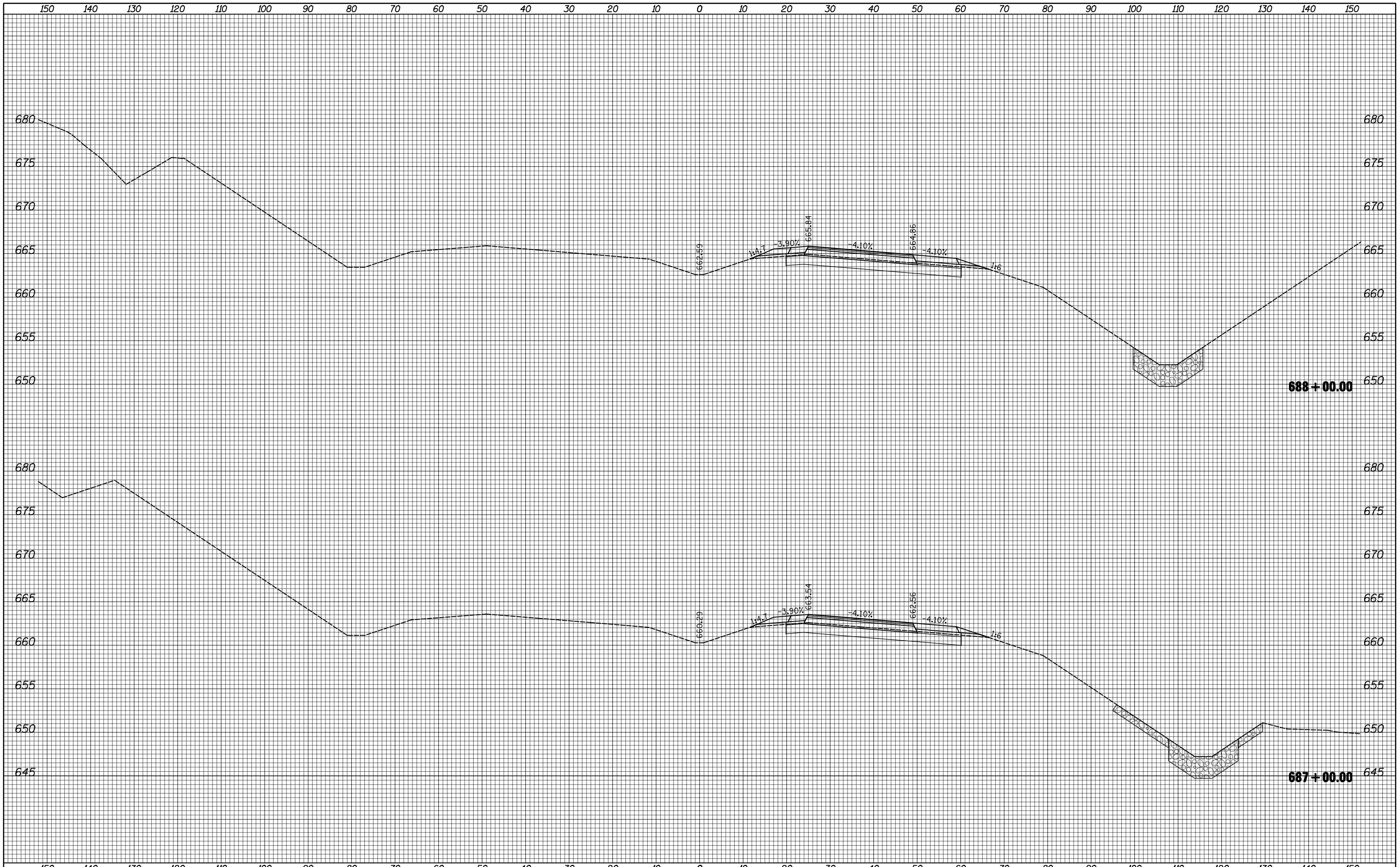
DATE	BY	SURVEYED	PLOTTED	TEMPLATE	AREAS	CHECKED
NO.		NOTE BOOK				

DATE	BY	SURVEYED	PLOTTED	TEMPLATE	AREAS	CHECKED
NO.		NOTE BOOK				

FILE NAME =	USER NAME = JDeen	DESIGNED - JRB	REVISED -	<b>STATE OF ILLINOIS DEPARTMENT OF TRANSPORTATION</b>	<b>FAP ROUTE 407 (IL 336 / IL 110) CROSS SECTIONS</b>	F.A.P. RTE.	SECTION	COUNTY	TOTAL SHEETS	SHEET NO.	
Default	vi\transportation\2891\2-Lane Paving Plans\CADD	Drawn - TJD	REVISED -			407	55C3(PV,HB(2-6);B,B-1,B-2)]	MCDONOUGH	874	684	
	Sheets\D468B44-sht-xsht.dgn	CHECKED - JRB	REVISED -			CONTRACT NO. 68B44		ILLINOIS FED. AID PROJECT			
	PLOT SCALE = 20.0000' / IN.	DATE - 1-30-2015	REVISED -			SCALE: 1"=10'H, 5'V SHEET 69 OF 149 SHEETS STA. 685+00.00 TO STA. 686+00.00					
	PLOT DATE = 1/20/2015										

BY	DATE
FINAL SURVEY	SURVEYED
NOTE BOOK	PLOTTED
NO.	TEMPLATE
	AREAS
	CHECKED

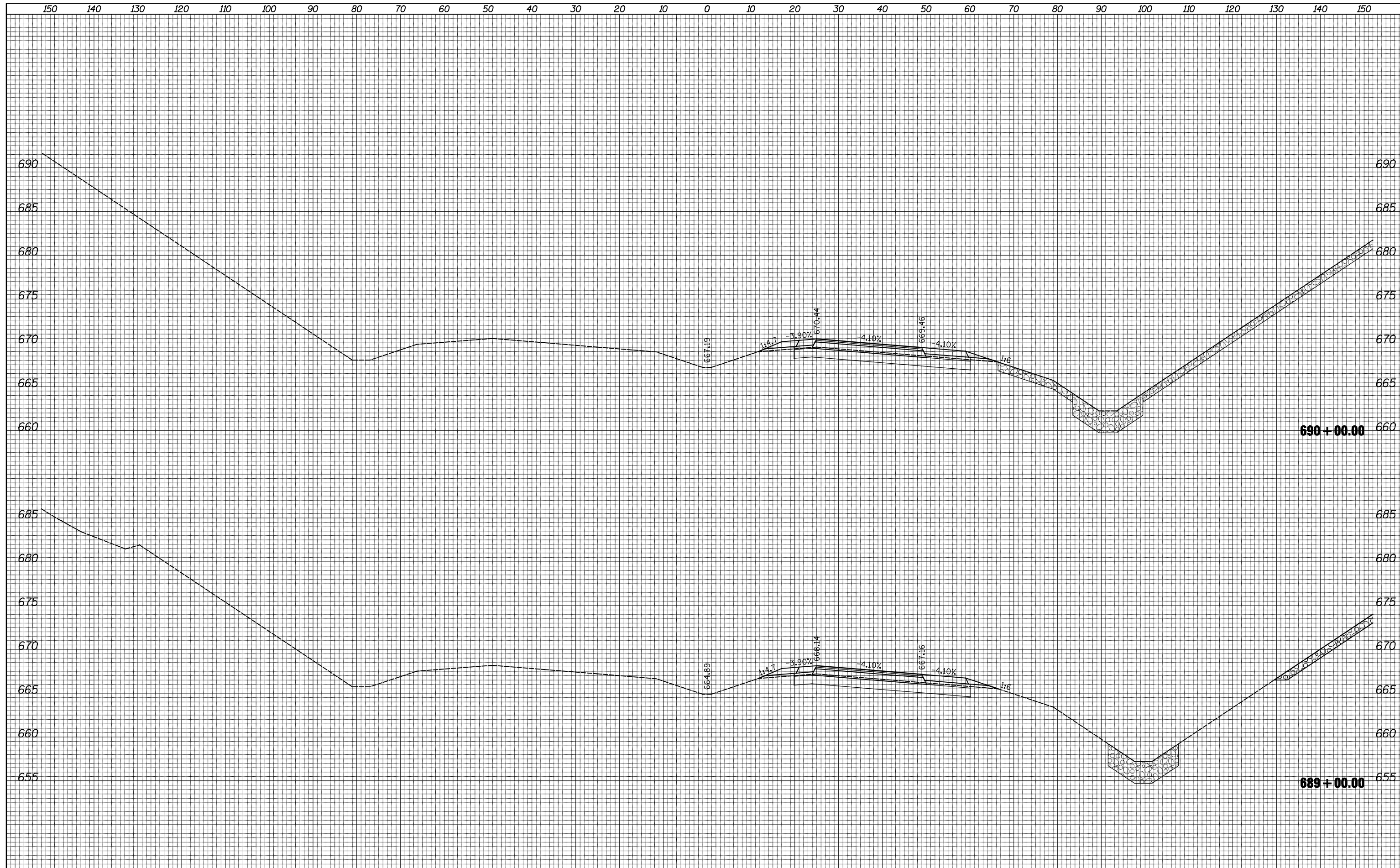
BY	DATE
ORIGINAL SURVEY	SURVEYED
NOTE BOOK	PLOTTED
NO.	TEMPLATE
	AREAS
	CHECKED



FILE NAME =	USER NAME = JDeen	DESIGNED - JRB	REVISED -	<b>STATE OF ILLINOIS DEPARTMENT OF TRANSPORTATION</b>	<b>FAP ROUTE 407 (IL 336 / IL 110) CROSS SECTIONS</b>	F.A.P. RTE.	SECTION	COUNTY	TOTAL SHEETS	SHEET NO.	
Default	vi:\transportation\2891\2-Lane Paving Plans\CADD	Sheets\D468B44-sht-xsht.dgn	DRAWN - TJD			407	55C3(PV,HB(2-6);B,B-1,B-2)]	MCDONOUGH	874	685	
			CHECKED - JRB			CONTRACT NO. 68B44		ILLINOIS FED. AID PROJECT			
			REVISIED -			SCALE: 1"=10'H, 5'V	SHEET 70 OF 149 SHEETS	STA. 687+00.00 TO STA. 688+00.00			

DATE	
BY	
SURVEYED	
PLOTTED	
TEMPLATE	
AREAS	
CHECKED	
FINAL SURVEY	
NOTE BOOK	
NO.	

DATE	
BY	
SURVEYED	
PLOTTED	
TEMPLATE	
AREAS	
CHECKED	
ORIGINAL SURVEY	
NOTE BOOK	
NO.	



FILE NAME =	USER NAME = JDeen	DESIGNED - JRB	REVISED -	<b>STATE OF ILLINOIS DEPARTMENT OF TRANSPORTATION</b>	<b>FAP ROUTE 407 (IL 336 / IL 110) CROSS SECTIONS</b>			F.A.P. RTE.	SECTION	COUNTY	TOTAL SHEETS	SHEET NO.
Default	vi:\transportation\2891\2-Lane Paving Plans\CADD	DRAWN - TJD	REVISED -		407	55C3(PV,HB(2-6);B,B-1,B-2)]	MCDONOUGH	874	686			
	Sheets\D468B44-sht-xsht.dgn	CHECKED - JRB	REVISED -		SCALE: 1"=10'H, 5'V			SHEET 71 OF 149 SHEETS			CONTRACT NO. 68B44	
	PLOT SCALE = 20.0000' / IN.	DATE - 1-30-2015	REVISED -		STA. 689+00.00 TO STA. 690+00.00			ILLINOIS FED. AID PROJECT				
	PLOT DATE = 1/20/2015											

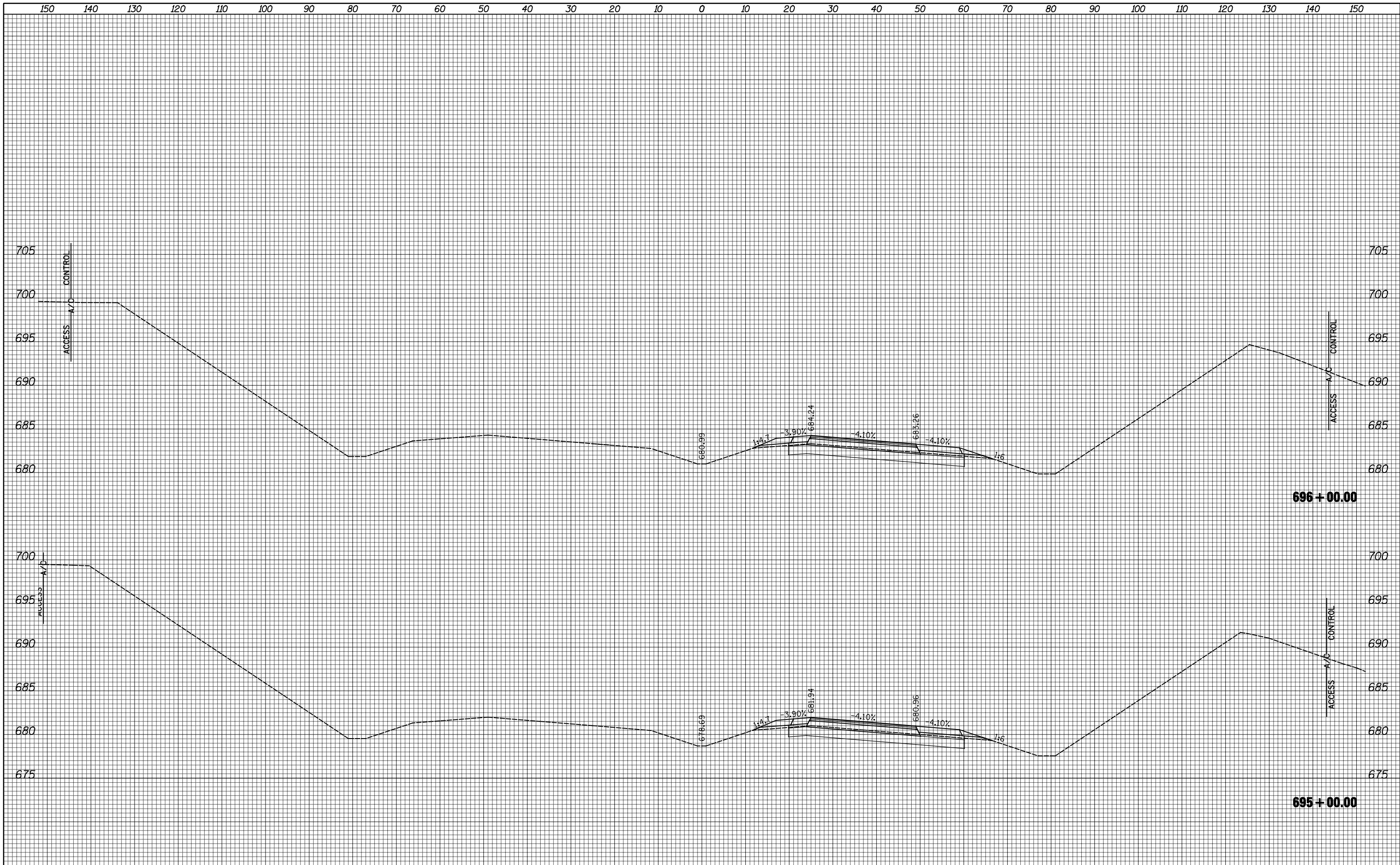






BY	DATE
SURVEYED	
PLOTTED	
TEMPLATE	
AREAS	
CHECKED	
NO.	

BY	DATE
SURVEYED	
PLOTTED	
TEMPLATE	
AREAS	
CHECKED	
NO.	



FILE NAME =  
 vi:\transportation\2891\2-Lane Paving Plans\CADD

USER NAME = JDeen  
 SHEETS\D468B44-sht-xsht.dgn  
 PLOT SCALE = 20.0000' / IN.  
 PLOT DATE = 1/20/2015

DESIGNED - JRB  
 DRAWN - TJD  
 CHECKED - JRB  
 DATE - 1-30-2015

REVISED -  
 REVISED -  
 REVISED -  
 REVISED -

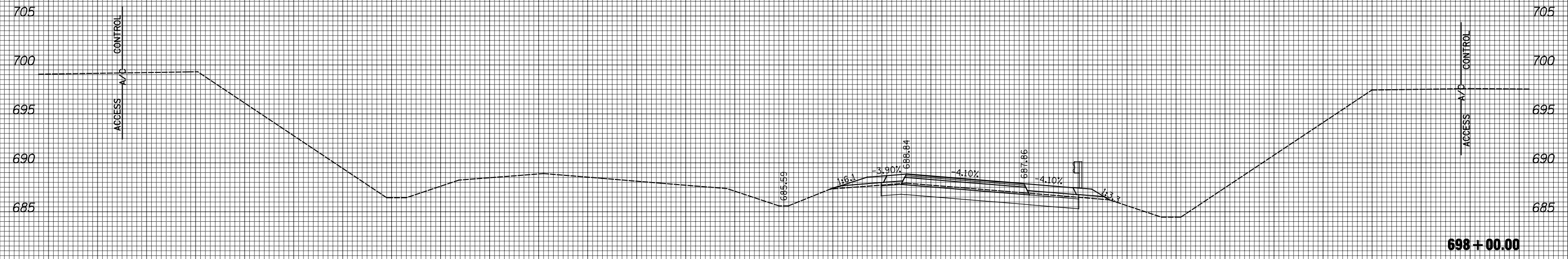
**STATE OF ILLINOIS  
 DEPARTMENT OF TRANSPORTATION**

**FAP ROUTE 407 (IL 336 /IL 110)  
 CROSS SECTIONS**  
 SCALE: 1"=10'H, 5'V SHEET 74 OF 149 SHEETS STA. 695+00.00 TO STA. 696+00.00

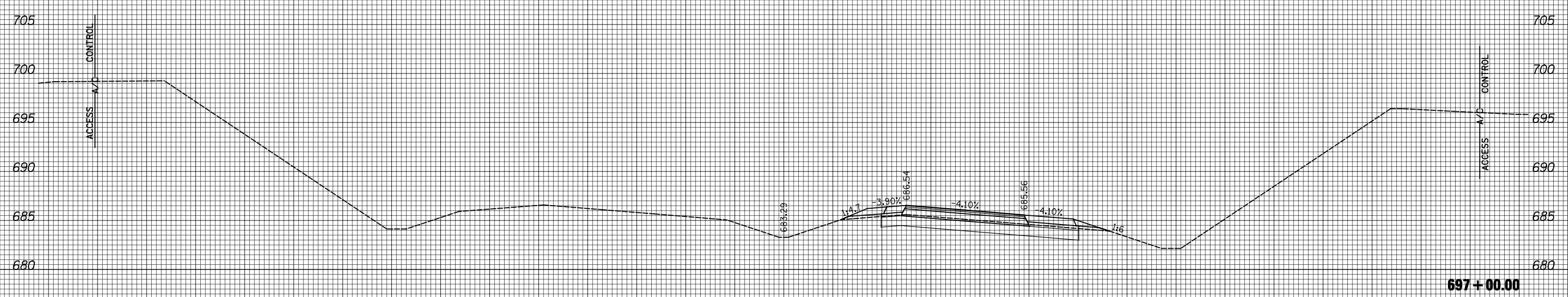
F.A.P. RTE.	SECTION	COUNTY	TOTAL SHEETS	SHEET NO.
407	55C3(PV,HB(2-6);B,B-1,B-2)	MCDONOUGH	874	689
CONTRACT NO. 68B44			ILLINOIS FED. AID PROJECT	

150 140 130 120 110 100 90 80 70 60 50 40 30 20 10 0 10 20 30 40 50 60 70 80 90 100 110 120 130 140 150

FINAL SURVEY NO.	SURVEYED AREAS CHECKED	BY	DATE



ORIGINAL SURVEY NO.	SURVEYED AREAS CHECKED	BY	DATE



150 140 130 120 110 100 90 80 70 60 50 40 30 20 10 0 10 20 30 40 50 60 70 80 90 100 110 120 130 140 150

FILE NAME =  
 v:\transportation\2891\2-Lane Paving Plans\CADD

USER NAME = JDeen  
 SHEETS\D468B44-sht-xsht.dgn  
 PLOT SCALE = 20.0000' / IN.  
 PLOT DATE = 1/20/2015

DESIGNED - JRB  
 DRAWN - TJD  
 CHECKED - JRB  
 DATE - 1-30-2015

REVISED -  
 REVISED -  
 REVISED -  
 REVISED -

**STATE OF ILLINOIS  
 DEPARTMENT OF TRANSPORTATION**

**FAP ROUTE 407 (IL 336 /IL 110)  
 CROSS SECTIONS**

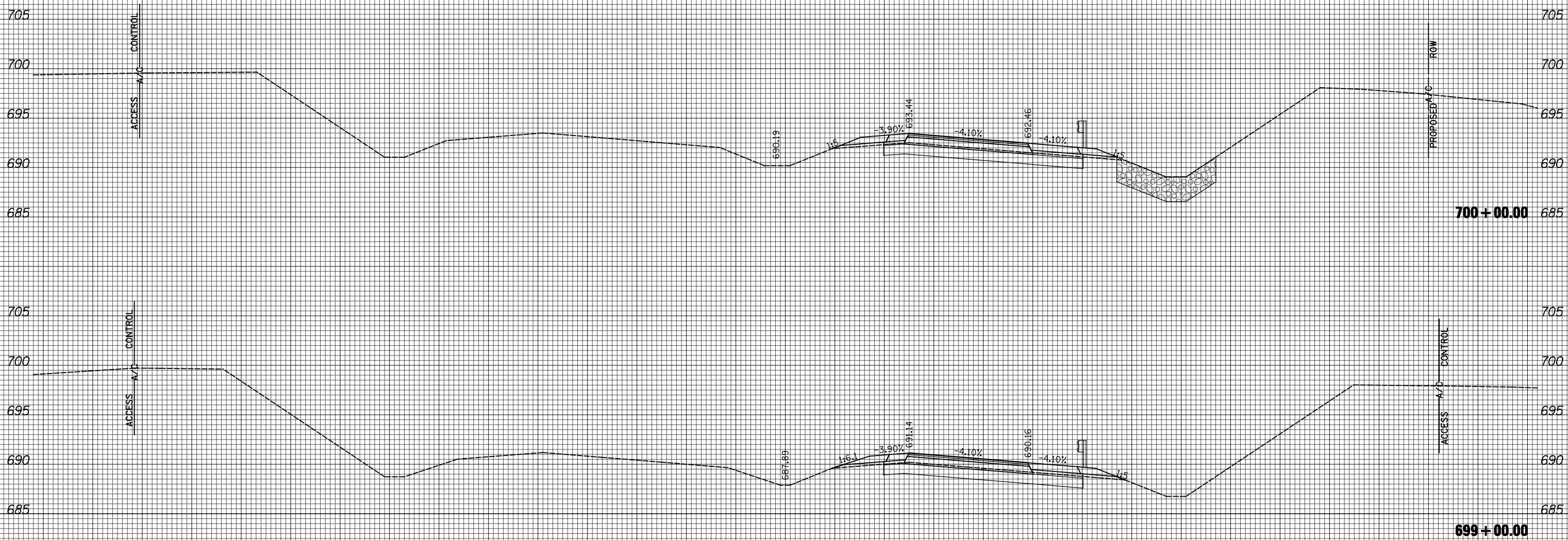
SCALE: 1"=10'H, 5'V SHEET 75 OF 149 SHEETS STA. 697+00.00 TO STA. 698+00.00

F.A.P. RTE.	SECTION	COUNTY	TOTAL SHEETS	SHEET NO.
407	55C3(PV,HB(2-6);B,B-1,B-2)]	MCDONOUGH	874	690
CONTRACT NO. 68844			ILLINOIS FED. AID PROJECT	

150 140 130 120 110 100 90 80 70 60 50 40 30 20 10 0 10 20 30 40 50 60 70 80 90 100 110 120 130 140 150

FINAL SURVEY NO.	SURVEYED AREAS CHECKED	BY	DATE

ORIGINAL SURVEY NO.	SURVEYED AREAS CHECKED	BY	DATE



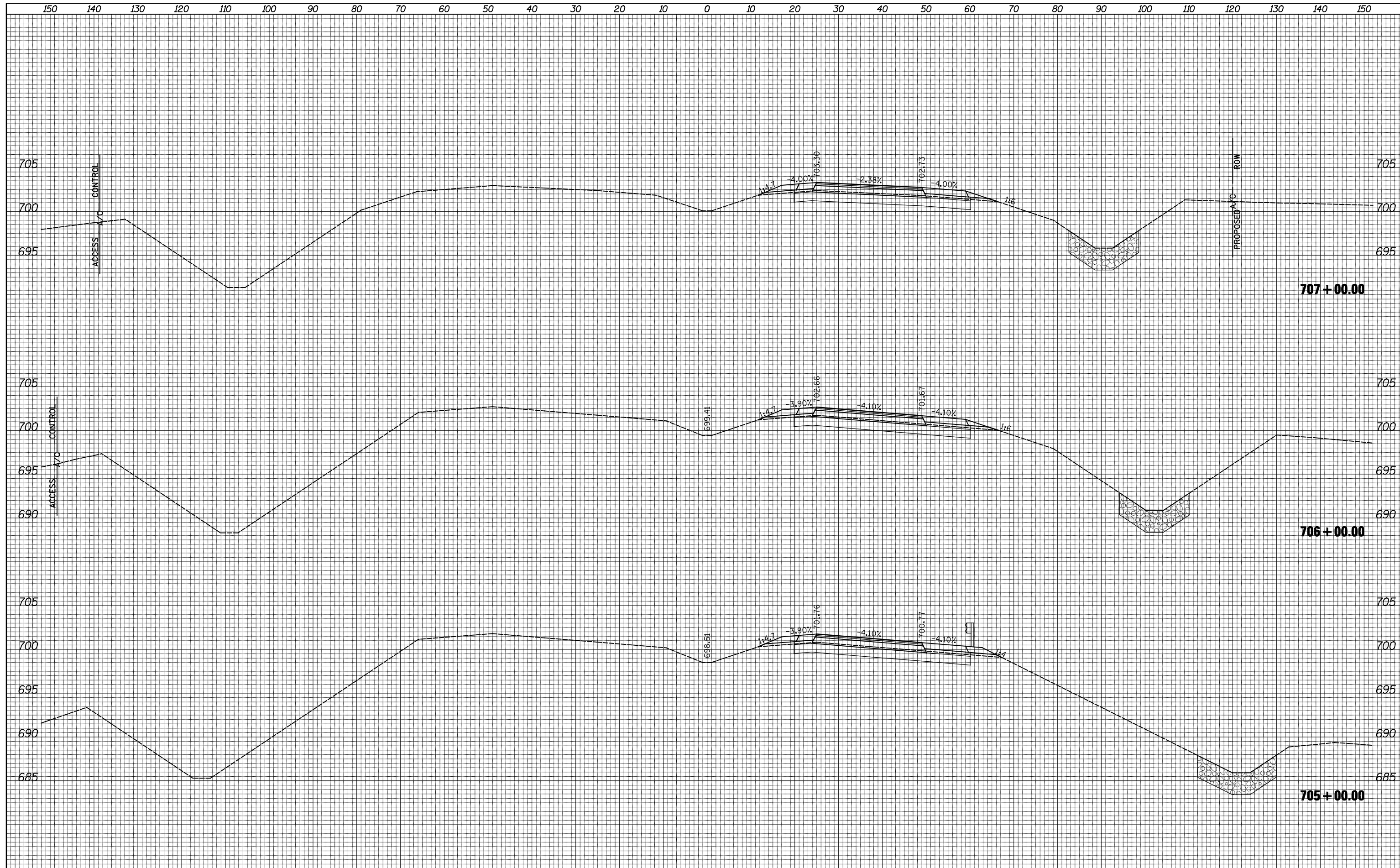
FILE NAME =	USER NAME = JDeen	DESIGNED - JRB	REVISED -	<p align="center"><b>STATE OF ILLINOIS</b> <b>DEPARTMENT OF TRANSPORTATION</b></p> <p align="center"><b>FAP ROUTE 407 (IL 336 / IL 110)</b> <b>CROSS SECTIONS</b></p> <p>SCALE: 1"=10'H, 5'V SHEET 76 OF 149 SHEETS STA. 699+00.00 TO STA. 700+00.00</p>	F.A.P. RTE.	SECTION	COUNTY	TOTAL SHEETS	SHEET NO.
Default	vi:\transportation\2891\2-Lane Paving Plans\CADD Sheets\D468B44-sht-xsht.dgn	DRAWN - TJD	REVISED -		407	55C3(PV,HB(2-6);B,B-1,B-2)	MCDONOUGH	874	691
	PLOT SCALE = 20.0000' / IN.	CHECKED - JRB	REVISED -		CONTRACT NO. 68B44				
	PLOT DATE = 1/20/2015	DATE - 1-30-2015	REVISED -		ILLINOIS FED. AID PROJECT				





DATE	
BY	
SURVEYED	
PLOTTED	
TEMPLATE	
AREAS	
CHECKED	
FINAL SURVEY	
NOTE BOOK	
NO.	

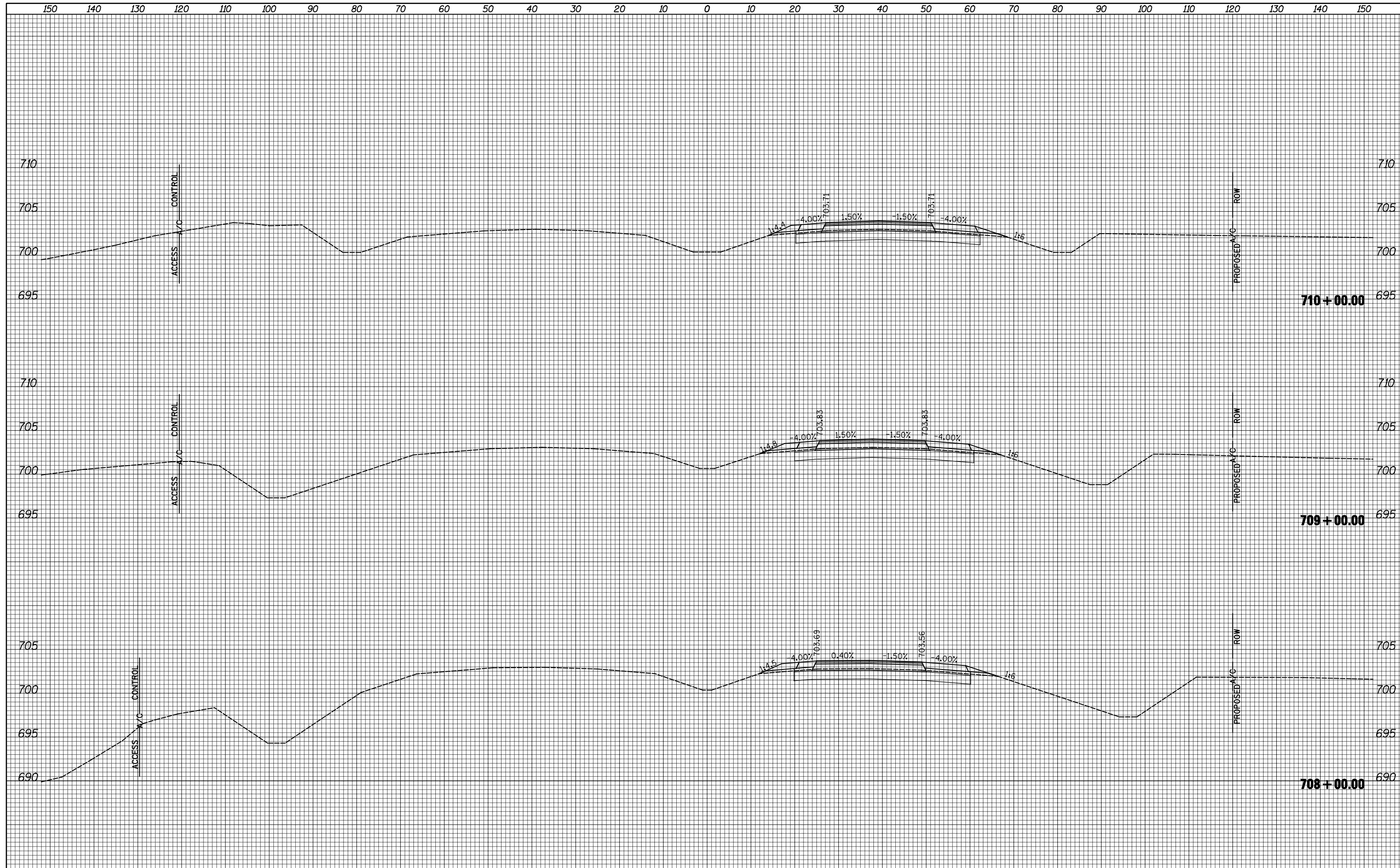
DATE	
BY	
SURVEYED	
PLOTTED	
TEMPLATE	
AREAS	
CHECKED	
ORIGINAL SURVEY	
NOTE BOOK	
NO.	



FILE NAME =	USER NAME = JDeen	DESIGNED - JRB	REVISIED -	<b>STATE OF ILLINOIS DEPARTMENT OF TRANSPORTATION</b>	<b>FAP ROUTE 407 (IL 336 /IL 110) CROSS SECTIONS</b>		F.A.P. RTE.	SECTION	COUNTY	TOTAL SHEETS	SHEET NO.
Default	vi:\transportation\2891\2-Lane Paving Plans\CADD	DRAWN - TJD	REVISIED -		407	55C3(PV,HB(2-6);B,B-1,B-2)]	MCDONOUGH	874	694	<b>CONTRACT NO. 68B44</b>	
	Sheets\D468B44-sht-xsht.dgn	CHECKED - JRB	REVISIED -		SCALE: 1"=10'H, 5'V	SHEET 79 OF 149 SHEETS	STA. 705+00.00 TO STA. 707+00.00	ILLINOIS FED. AID PROJECT			
	PLOT SCALE = 20.0000' / IN.	DATE - 1-30-2015	REVISIED -								

DATE	
BY	
SURVEYED	
PLOTTED	
TEMPLATE	
AREAS	
CHECKED	
NO.	

DATE	
BY	
SURVEYED	
PLOTTED	
TEMPLATE	
AREAS	
CHECKED	
NO.	



FILE NAME =  
 v:\transportation\2891\2-Lane Paving Plans\CADD

USER NAME = JDeen  
 SHEETS\D468B44-sht-xsht.dgn  
 PLOT SCALE = 20.0000' / IN.  
 PLOT DATE = 1/20/2015

DESIGNED - JRB  
 DRAWN - TJD  
 CHECKED - JRB  
 DATE - 1-30-2015

REVISIED -  
 REVISIED -  
 REVISIED -  
 REVISIED -

**STATE OF ILLINOIS  
 DEPARTMENT OF TRANSPORTATION**

**FAP ROUTE 407 (IL 336 /IL 110)  
 CROSS SECTIONS**  
 SCALE: 1"=10'H, 5'V SHEET 80 OF 149 SHEETS STA. 708+00.00 TO STA. 710+00.00

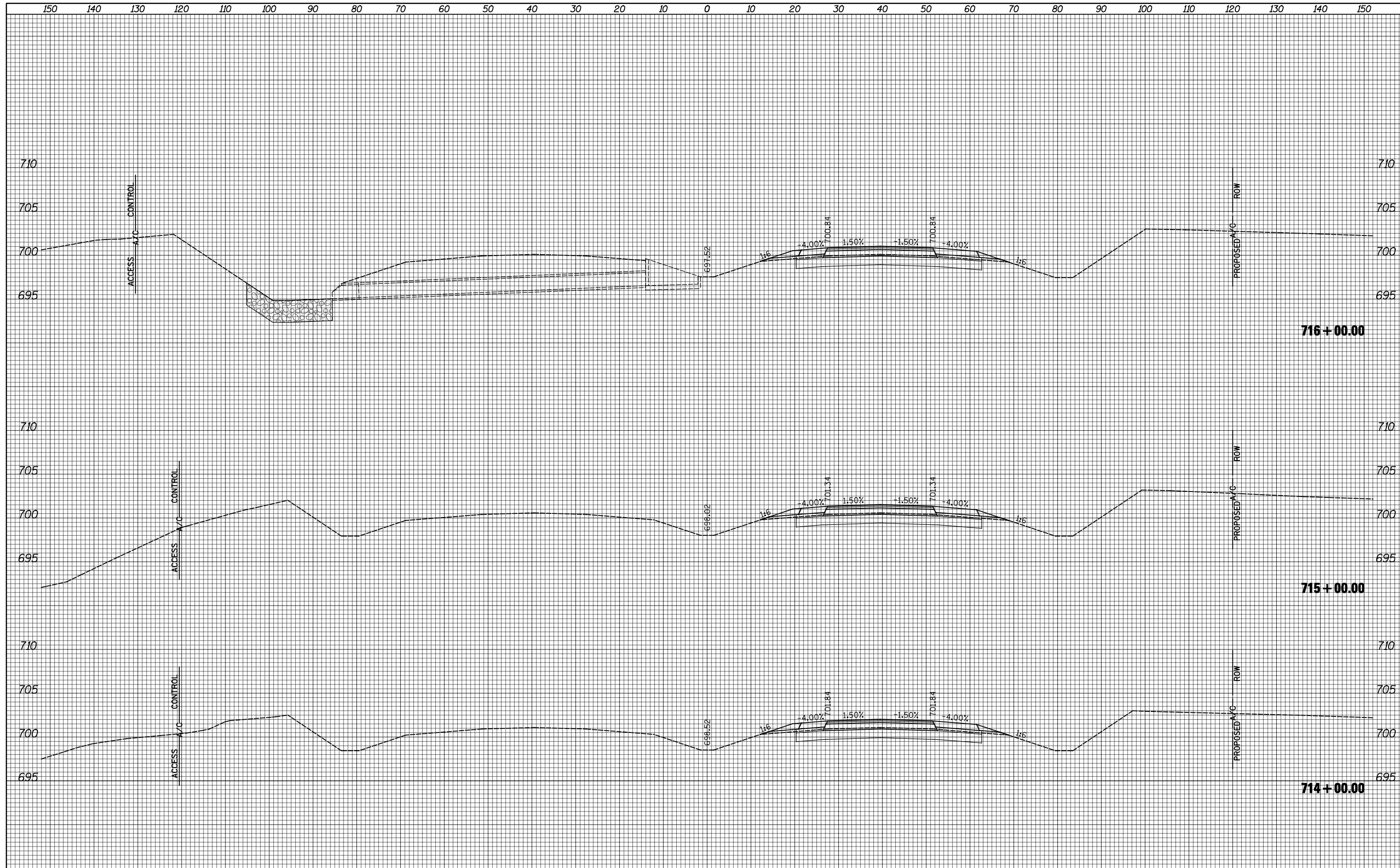
F.A.P. RTE.	SECTION	COUNTY	TOTAL SHEETS	SHEET NO.
407	55C3(PV,HB(2-6);B,B-1,B-2)]	MCDONOUGH	874	695
CONTRACT NO. 68B44			ILLINOIS FED. AID PROJECT	





DATE	
BY	
SURVEYED	
PLOTTED	
TEMPLATE	
AREAS CHECKED	
NO.	

DATE	
BY	
SURVEYED	
PLOTTED	
TEMPLATE	
AREAS CHECKED	
NO.	



FILE NAME =  
 v:\transportation\2891\2-Lane Paving Plans\CADD

USER NAME = JDeen  
 SHEETS\468B44-sht-xsht.dgn  
 PLOT SCALE = 20.0000' / IN.  
 PLOT DATE = 1/20/2015

DESIGNED - JRB  
 DRAWN - TJD  
 CHECKED - JRB  
 DATE - 1-30-2015

REVISIED -  
 REVISIED -  
 REVISIED -  
 REVISIED -

**STATE OF ILLINOIS  
 DEPARTMENT OF TRANSPORTATION**

**FAP ROUTE 407 (IL 336 /IL 110)  
 CROSS SECTIONS**  
 SCALE: 1"=10'H, 5'V SHEET 82 OF 149 SHEETS STA. 714+00.00 TO STA. 716+00.00

F.A.P. RTE.	SECTION	COUNTY	TOTAL SHEETS	SHEET NO.
407	55[3(PV,HB(2-6);B,B-1,B-2)]	MCDONOUGH	874	697
CONTRACT NO. 68B44			ILLINOIS FED. AID PROJECT	

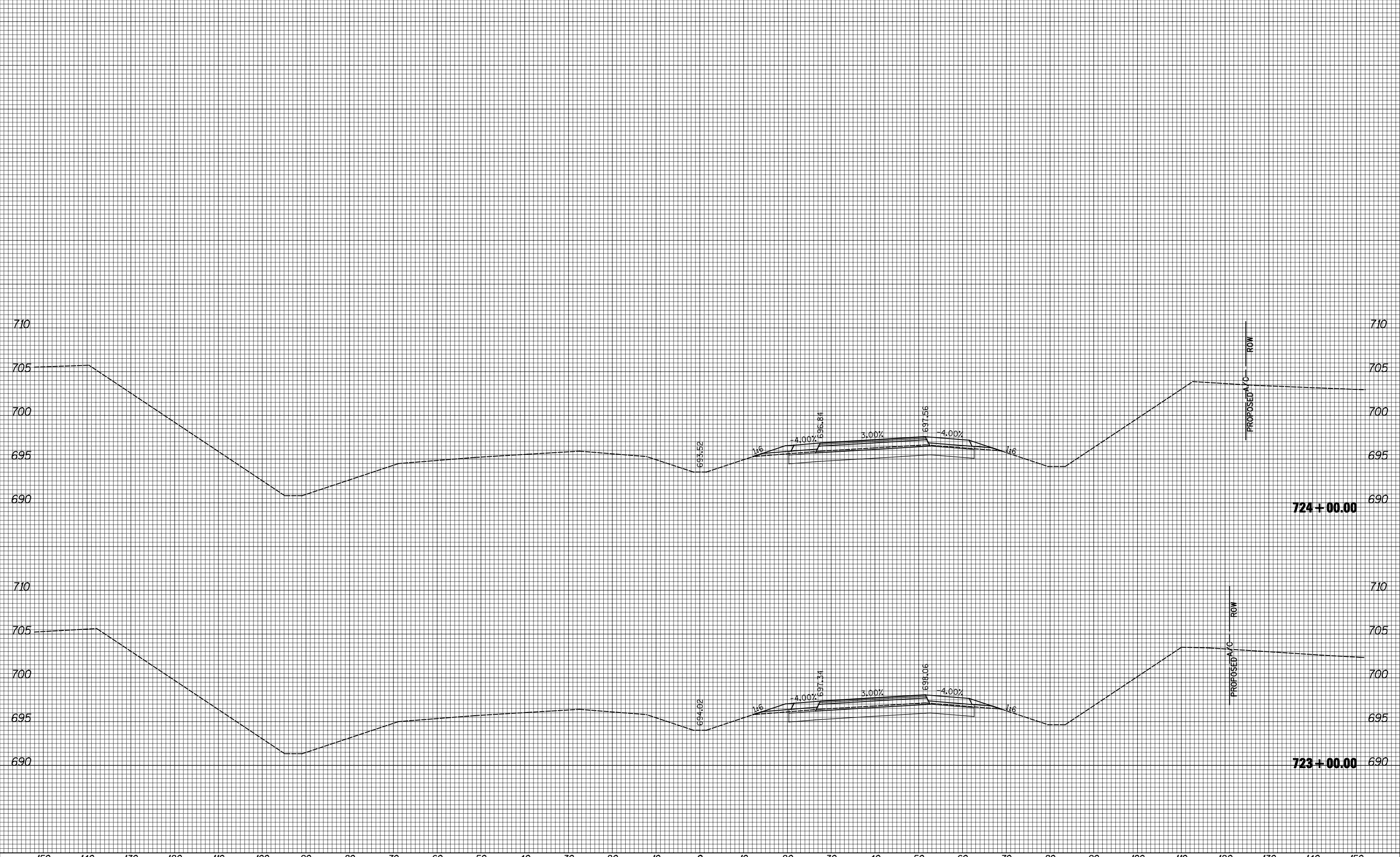




150 140 130 120 110 100 90 80 70 60 50 40 30 20 10 0 10 20 30 40 50 60 70 80 90 100 110 120 130 140 150

FINAL SURVEY NO.	SURVEYED PLOTTED AREAS CHECKED	BY	DATE

ORIGINAL SURVEY NO.	SURVEYED PLOTTED AREAS CHECKED	BY	DATE



150 140 130 120 110 100 90 80 70 60 50 40 30 20 10 0 10 20 30 40 50 60 70 80 90 100 110 120 130 140 150

FILE NAME =  
 v:\transportation\2891\2-Lane Paving Plans\CADD

USER NAME = JDeen  
 SHEETS\D468B44-sht-xsht.dgn  
 PLOT SCALE = 20.0000' / IN.  
 PLOT DATE = 1/20/2015

DESIGNED - JRB  
 DRAWN - TJD  
 CHECKED - JRB  
 DATE - 1-30-2015

REVISED -  
 REVISED -  
 REVISED -  
 REVISED -

**STATE OF ILLINOIS  
 DEPARTMENT OF TRANSPORTATION**

**FAP ROUTE 407 (IL 336 / IL 110)  
 CROSS SECTIONS**

SCALE: 1"=10'H, 5"V SHEET 85 OF 149 SHEETS STA. 723+00.00 TO STA. 724+00.00

F.A.P. RTE.	SECTION	COUNTY	TOTAL SHEETS	SHEET NO.
407	55C3(PV,HB(2-6);B,B-1,B-2)	MCDONOUGH	874	700
CONTRACT NO. 68B44			ILLINOIS FED. AID PROJECT	