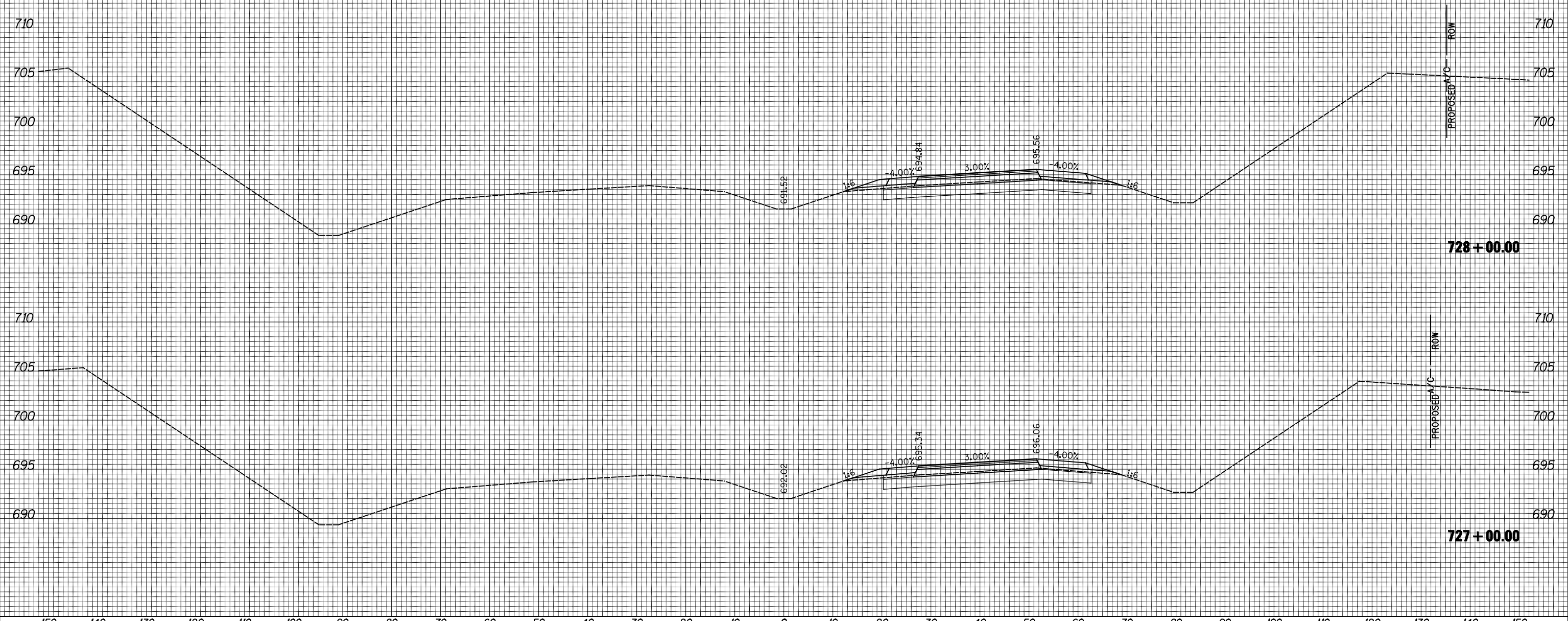


150 140 130 120 110 100 90 80 70 60 50 40 30 20 10 0 10 20 30 40 50 60 70 80 90 100 110 120 130 140 150

FINAL SURVEY NO.	SURVEYED PLOTTED AREAS CHECKED	BY	DATE
NOTE BOOK	TEMPLATE		

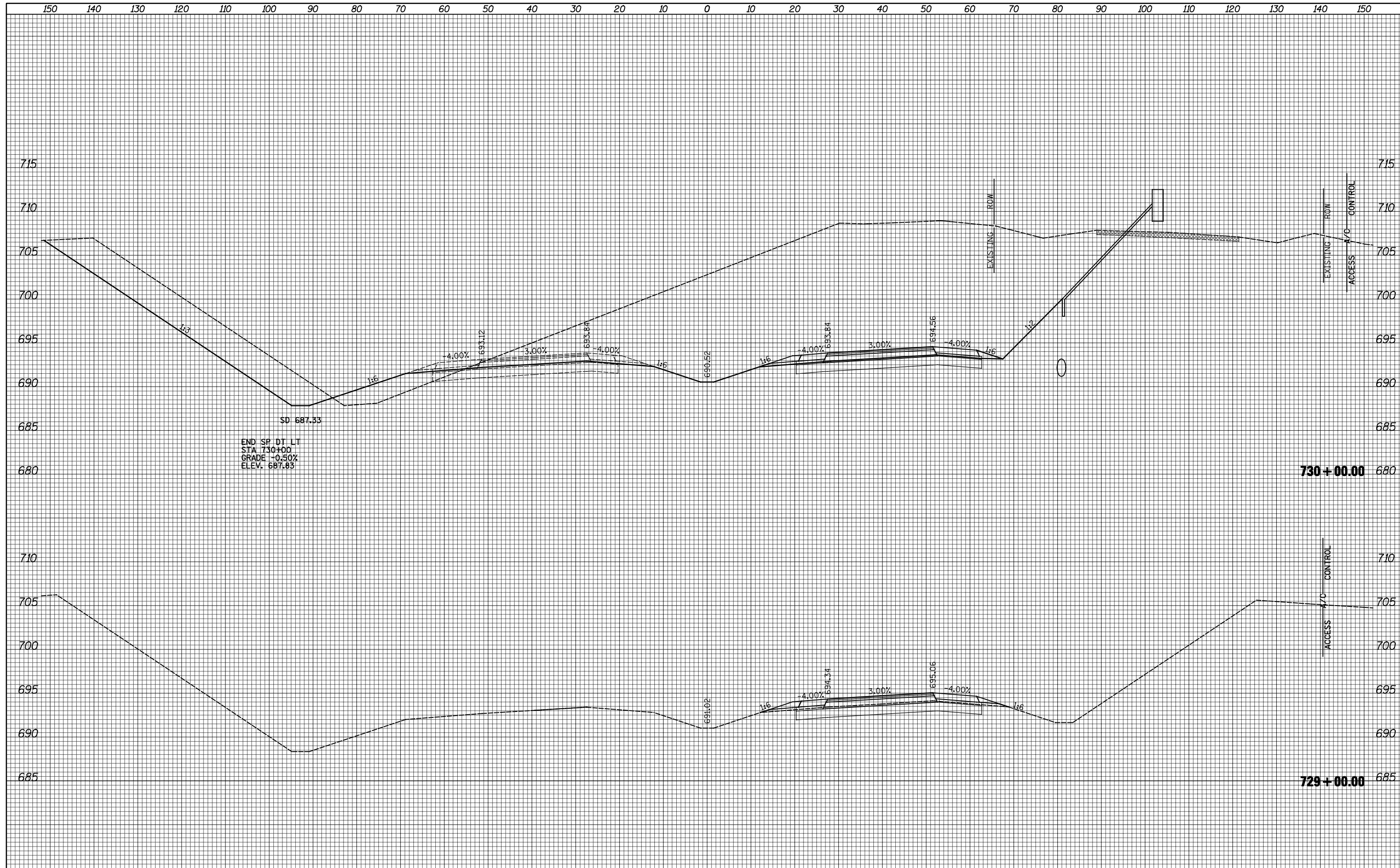
ORIGINAL SURVEY NO.	SURVEYED PLOTTED AREAS CHECKED	BY	DATE
NOTE BOOK	TEMPLATE		



FILE NAME =	USER NAME = JDeen	DESIGNED - JRB	REVISIED -	STATE OF ILLINOIS DEPARTMENT OF TRANSPORTATION	FAP ROUTE 407 (IL 336 / IL 110) CROSS SECTIONS		F.A.P. RTE.	SECTION	COUNTY	TOTAL SHEETS	SHEET NO.	
Default	vi:\transportation\2891\2-Lane Paving Plans\CADD Sheets\D468B44-sht-xsht.dgn	DRAWN - TJD	REVISIED -		407	55C3(PV,HB(2-6);B,B-1,B-2)]	MCDONOUGH	874	702	CONTRACT NO. 68B44		
	PLOT SCALE = 20.0000' / IN.	CHECKED - JRB	REVISIED -		SCALE: 1"=10'H, 5'V		SHEET 87 OF 149 SHEETS		STA. 727+00.00 TO STA. 728+00.00		ILLINOIS FED. AID PROJECT	
	PLOT DATE = 1/20/2015	DATE - 1-30-2015	REVISIED -									

DATE	
BY	
SURVEYED	
PLOTTED	
TEMPLATE	
AREAS	
CHECKED	
NO.	

DATE	
BY	
SURVEYED	
PLOTTED	
TEMPLATE	
AREAS	
CHECKED	
NO.	



FILE NAME =
 v:\transportation\2891\2-Lane Paving Plans\CADD

USER NAME = JDeen
 SHEETS\D468B44-sht-xsht.dgn
 PLOT SCALE = 20.0000' / IN.
 PLOT DATE = 1/20/2015

DESIGNED - JRB
 DRAWN - TJD
 CHECKED - JRB
 DATE - 1-30-2015

REVISED -
 REVISED -
 REVISED -
 REVISED -

**STATE OF ILLINOIS
 DEPARTMENT OF TRANSPORTATION**

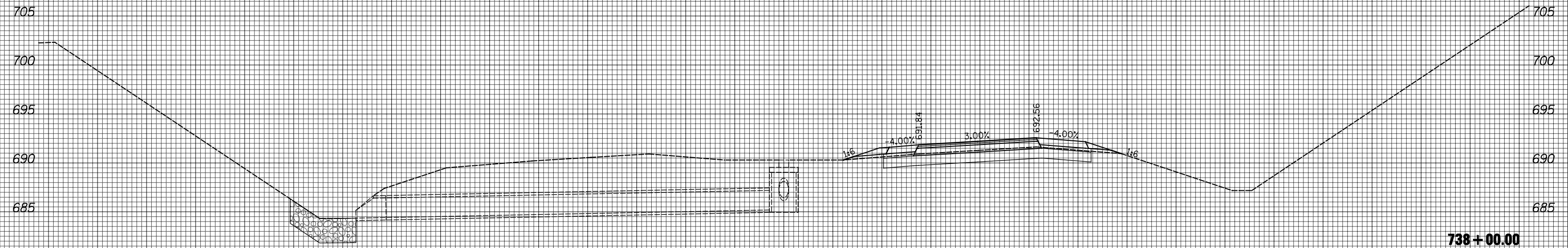
**FAP ROUTE 407 (IL 336 /IL 110)
 CROSS SECTIONS**

SCALE: 1"=10'H, 5'V SHEET 88 OF 149 SHEETS STA. 729+00.00 TO STA. 730+00.00

F.A.P. RTE.	SECTION	COUNTY	TOTAL SHEETS	SHEET NO.
407	55C3(PV,HB(2-6);B,B-1,B-2)]	MCDONOUGH	874	703
CONTRACT NO. 68B44			ILLINOIS FED. AID PROJECT	

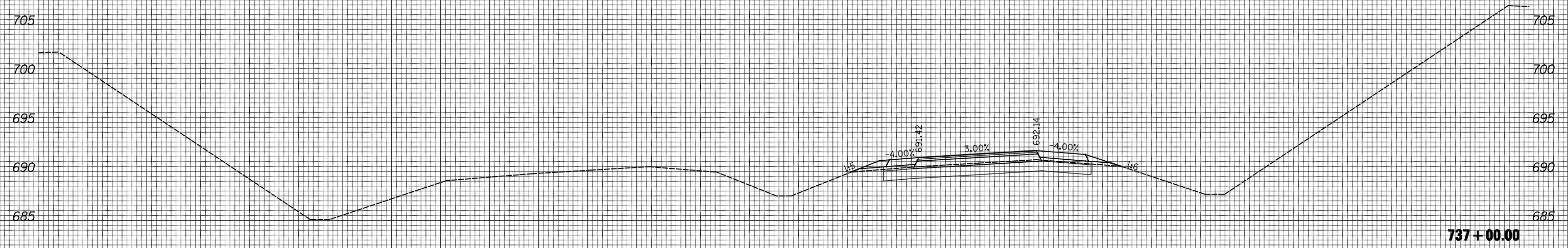
150 140 130 120 110 100 90 80 70 60 50 40 30 20 10 0 10 20 30 40 50 60 70 80 90 100 110 120 130 140 150

DATE	
BY	
SURVEYED	
PLOTTED	
TEMPLATE	
AREAS	
CHECKED	
FINAL SURVEY	
NOTE BOOK	
NO.	



738 + 00.00

DATE	
BY	
SURVEYED	
PLOTTED	
TEMPLATE	
AREAS	
CHECKED	
ORIGINAL SURVEY	
NOTE BOOK	
NO.	



737 + 00.00

150 140 130 120 110 100 90 80 70 60 50 40 30 20 10 0 10 20 30 40 50 60 70 80 90 100 110 120 130 140 150

FILE NAME =
 v:\transportation\2891\2-Lane Paving Plans\CADD

USER NAME = JDeen
 SHEETS\0468B44-sht-xsht.dgn
 PLOT SCALE = 20.0000' / IN.
 PLOT DATE = 1/20/2015

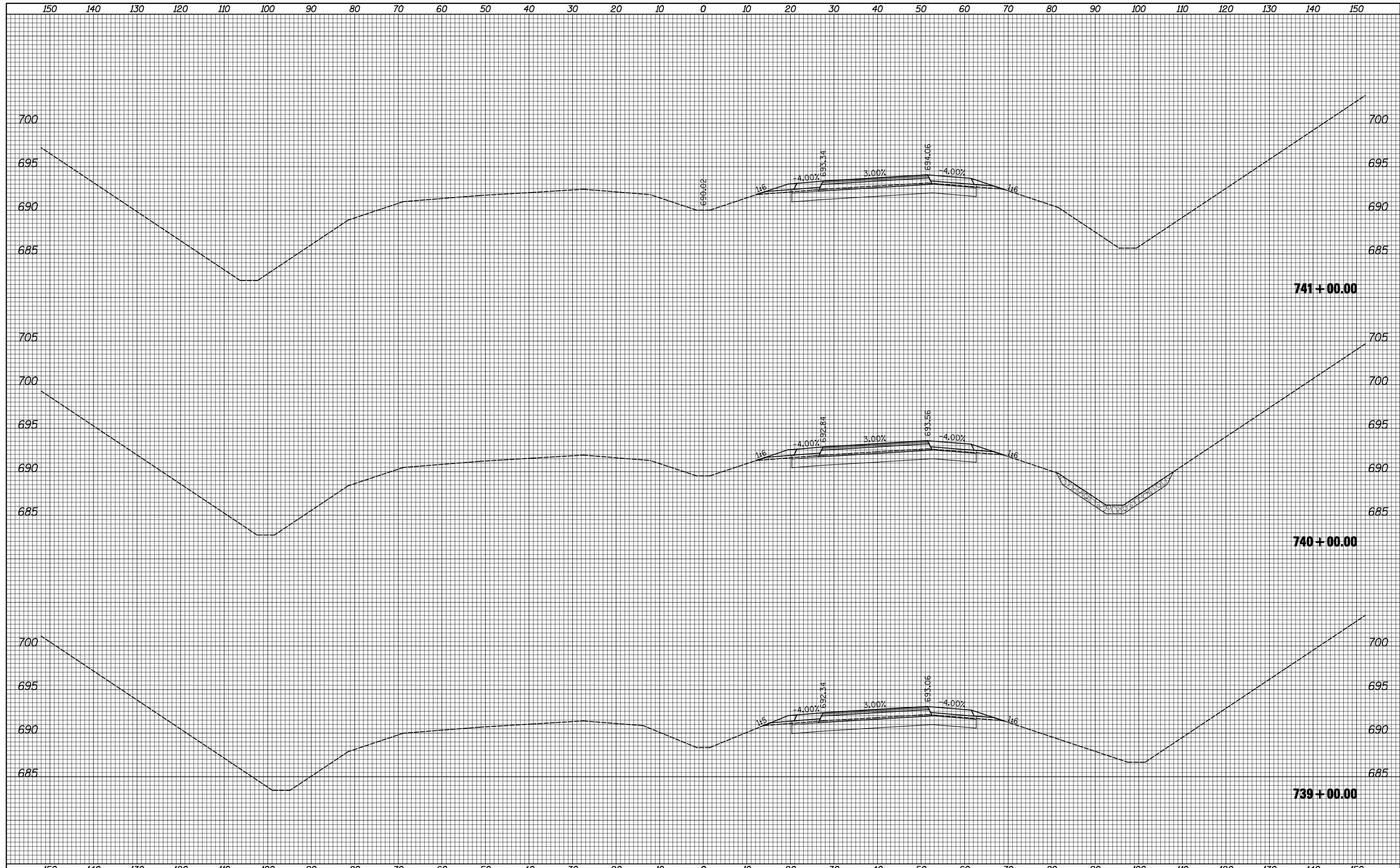
DESIGNED - JRB
 DRAWN - TJD
 CHECKED - JRB
 DATE - 1-30-2015

REVISED -
 REVISED -
 REVISED -
 REVISED -

**STATE OF ILLINOIS
 DEPARTMENT OF TRANSPORTATION**

**FAP ROUTE 407 (IL 336 /IL 110)
 CROSS SECTIONS**
 SCALE: 1"=10'H, 5'V SHEET 92 OF 149 SHEETS STA. 737+00.00 TO STA. 738+00.00

F.A.P. RTE.	SECTION	COUNTY	TOTAL SHEETS	SHEET NO.
407	55C3(PV,HB(2-6);B,B-1,B-2)	MCDONOUGH	874	707
CONTRACT NO. 68B44			ILLINOIS FED. AID PROJECT	



DATE	BY	SURVEYED	PLOTTED	TEMPLATE	AREAS CHECKED
FINL SURVEY NO.	NOTE BOOK NO.	AREAS CHECKED			

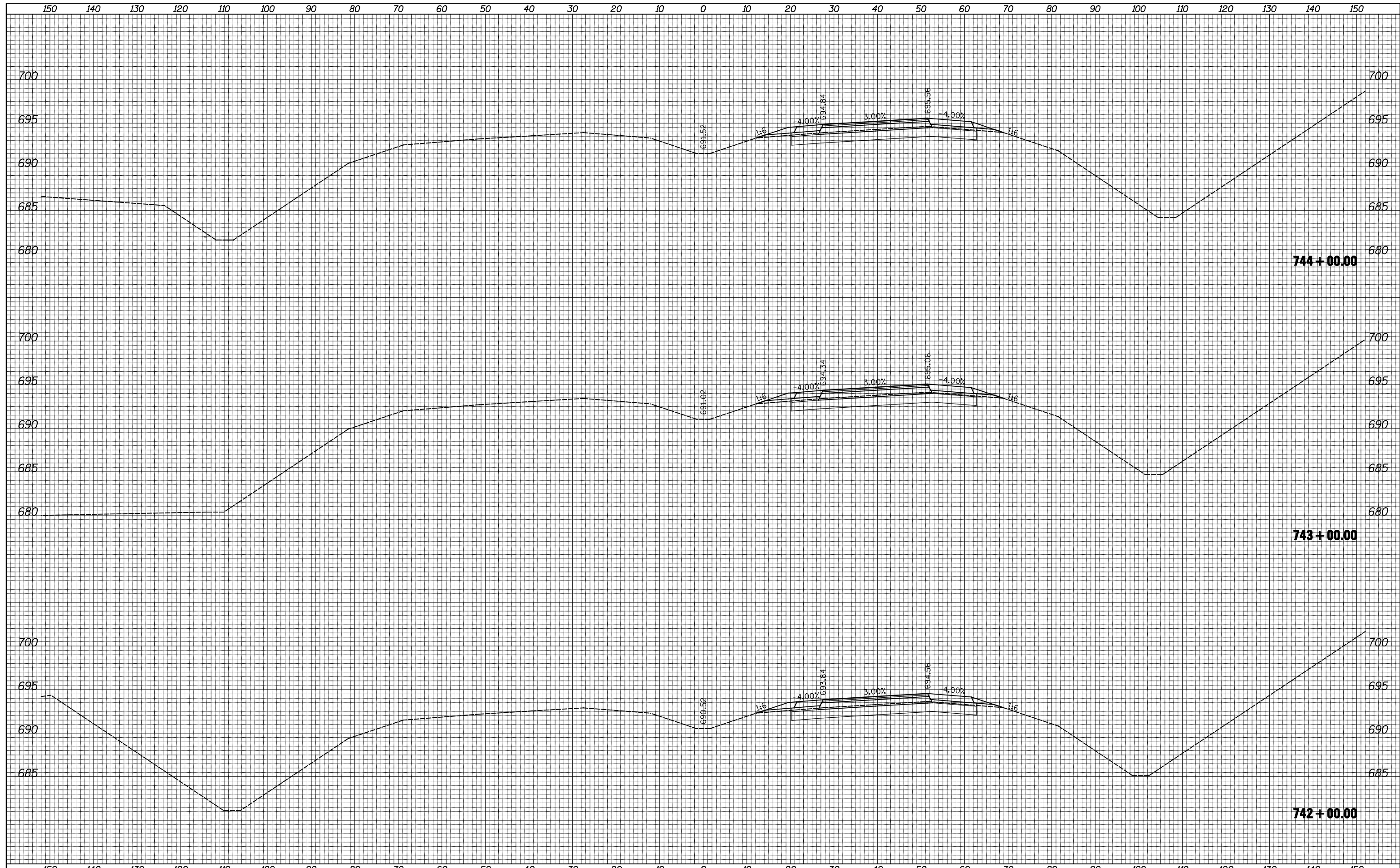
DATE	BY	SURVEYED	PLOTTED	TEMPLATE	AREAS CHECKED
ORIGINAL SURVEY NO.	NOTE BOOK NO.	AREAS CHECKED			

FILE NAME =	USER NAME = JDeen	DESIGNED - JRB	REVISIED -	STATE OF ILLINOIS DEPARTMENT OF TRANSPORTATION	FAP ROUTE 407 (IL 336 /IL 110) CROSS SECTIONS	F.A.P. RTE.	SECTION	COUNTY	TOTAL SHEETS	SHEET NO.	
Default	vi\transportation\2891\2-Lane Paving Plans\CADD Sheets\D468B44-sht-xsht.dgn	DRAWN - TJD	REVISIED -			407	55C3(PV,HB(2-6);B,B-1,B-2)	MCDONOUGH	874	708	
	PLOT SCALE = 20.0000' / IN.	CHECKED - JRB	REVISIED -			CONTRACT NO. 68B44					
	PLOT DATE = 1/20/2015	DATE - 1-30-2015	REVISIED -			ILLINOIS FED. AID PROJECT					

SCALE: 1"=10'H, 5'V SHEET 93 OF 149 SHEETS STA. 739+00.00 TO STA. 741+00.00

DATE	
BY	
SURVEYED	
PLOTTED	
TEMPLATE	
AREAS	
CHECKED	
FINAL SURVEY	
NOTE BOOK	
NO.	

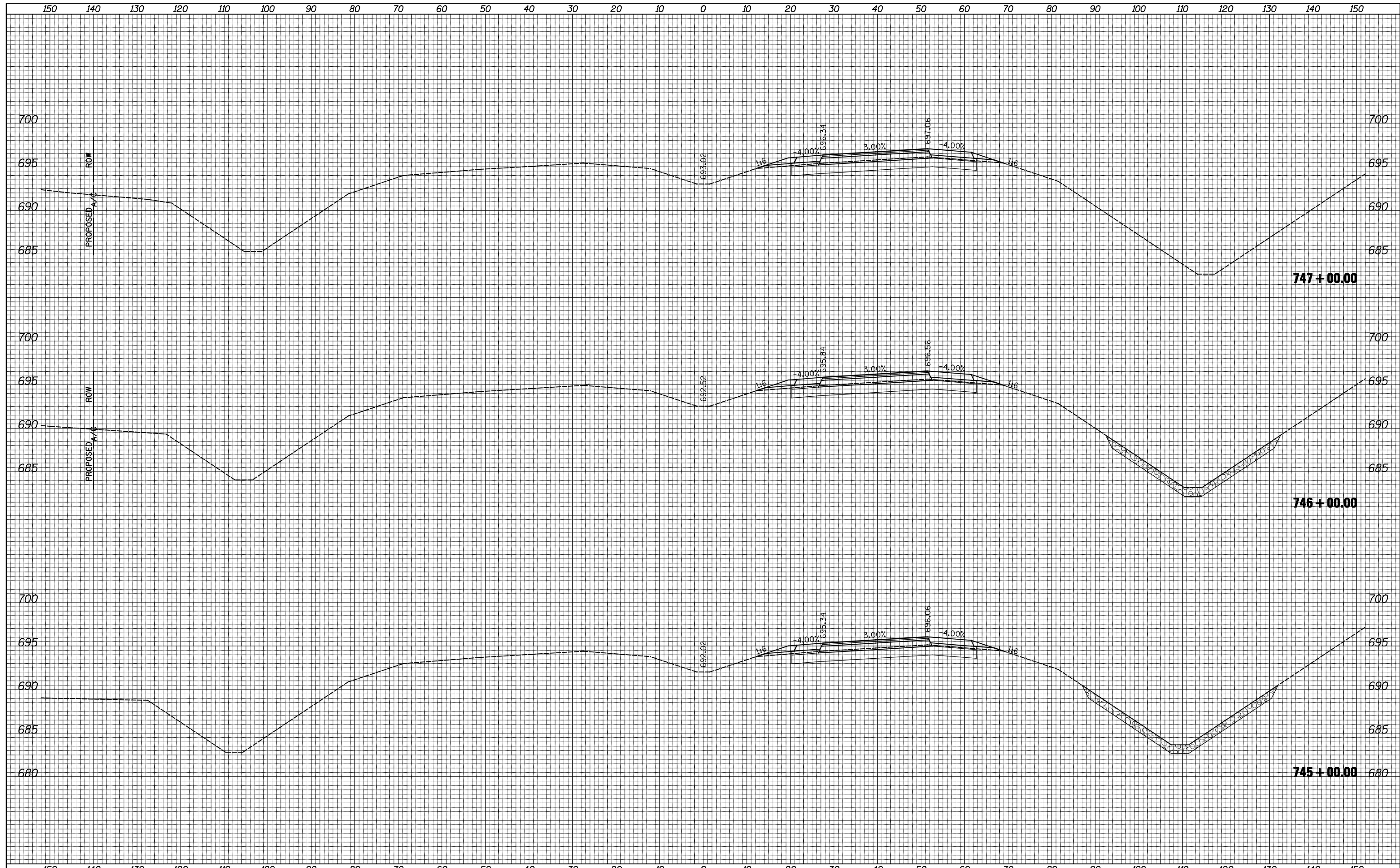
DATE	
BY	
SURVEYED	
PLOTTED	
TEMPLATE	
AREAS	
CHECKED	
ORIGINAL SURVEY	
NOTE BOOK	
NO.	



FILE NAME =	USER NAME = JDeen	DESIGNED - JRB	REVISIED -	STATE OF ILLINOIS DEPARTMENT OF TRANSPORTATION	FAP ROUTE 407 (IL 336 /IL 110) CROSS SECTIONS			F.A.P. RTE.	SECTION	COUNTY	TOTAL SHEETS	SHEET NO.
Default	vi:\transportation\2891\2-Lane Paving Plans\CADD	Drawn - TJD	REVISIED -		407	55C3(PV,HB(2-6);B,B-1,B-2)]	MCDONOUGH	874	709			
	Sheets\D468B44-sht-xsht.dgn	CHECKED - JRB	REVISIED -		CONTRACT NO. 68B44							
	PLOT SCALE = 20.0000' / IN.	DATE - 1-30-2015	REVISIED -		ILLINOIS FED. AID PROJECT							
	PLOT DATE = 1/20/2015			SCALE: 1"=10'H, 5'V		SHEET 94 OF 149 SHEETS		STA. 742+00.00 TO STA. 744+00.00				

DATE	
BY	
SURVEYED	
PLOTTED	
TEMPLATE	
AREAS	
CHECKED	
FINAL SURVEY	
NOTE BOOK	
NO.	

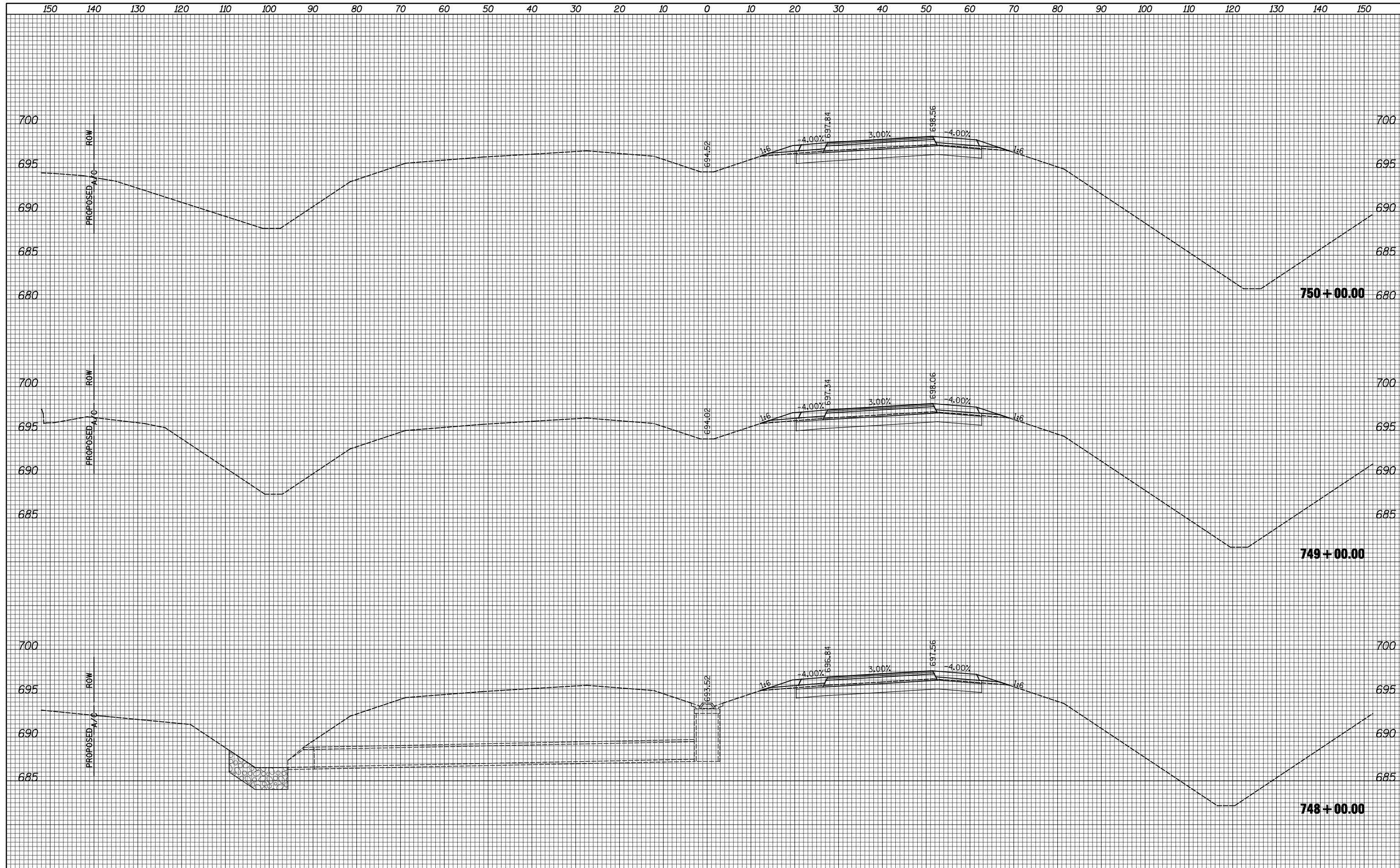
DATE	
BY	
SURVEYED	
PLOTTED	
TEMPLATE	
AREAS	
CHECKED	
ORIGINAL SURVEY	
NOTE BOOK	
NO.	



FILE NAME =	USER NAME = JDeen	DESIGNED - JRB	REVISED -	STATE OF ILLINOIS DEPARTMENT OF TRANSPORTATION	FAP ROUTE 407 (IL 336 /IL 110) CROSS SECTIONS	F.A.P. RTE.	SECTION	COUNTY	TOTAL SHEETS	SHEET NO.	
Default	vi\transportation\2891\2-Lane Paving Plans\CADD	Drawn - TJD	REVISED -			407	55C3(PV,HB(2-6);B,B-1,B-2)]	MCDONOUGH	874	710	
	Sheets\D468B44-sht-xsht.dgn	CHECKED - JRB	REVISED -			CONTRACT NO. 68B44		ILLINOIS FED. AID PROJECT			
	PLOT SCALE = 20.0000' / IN.	DATE - 1-30-2015	REVISED -			SCALE: 1"=10'H, 5'V	SHEET 95 OF 149 SHEETS	STA. 745+00.00 TO STA. 747+00.00			

DATE	
BY	
SURVEYED	
PLOTTED	
TEMPLATE	
AREAS	
CHECKED	
NO.	

DATE	
BY	
SURVEYED	
PLOTTED	
TEMPLATE	
AREAS	
CHECKED	
NO.	



FILE NAME =
 v:\transportation\2891\2-Lane Paving Plans\CADD

USER NAME = JDeen
 SHEETS\D468B44-sht-xsht.dgn
 PLOT SCALE = 20.0000' / IN.
 PLOT DATE = 1/20/2015

DESIGNED - JRB
 DRAWN - TJD
 CHECKED - JRB
 DATE - 1-30-2015

REVISED -
 REVISED -
 REVISED -
 REVISED -

**STATE OF ILLINOIS
 DEPARTMENT OF TRANSPORTATION**

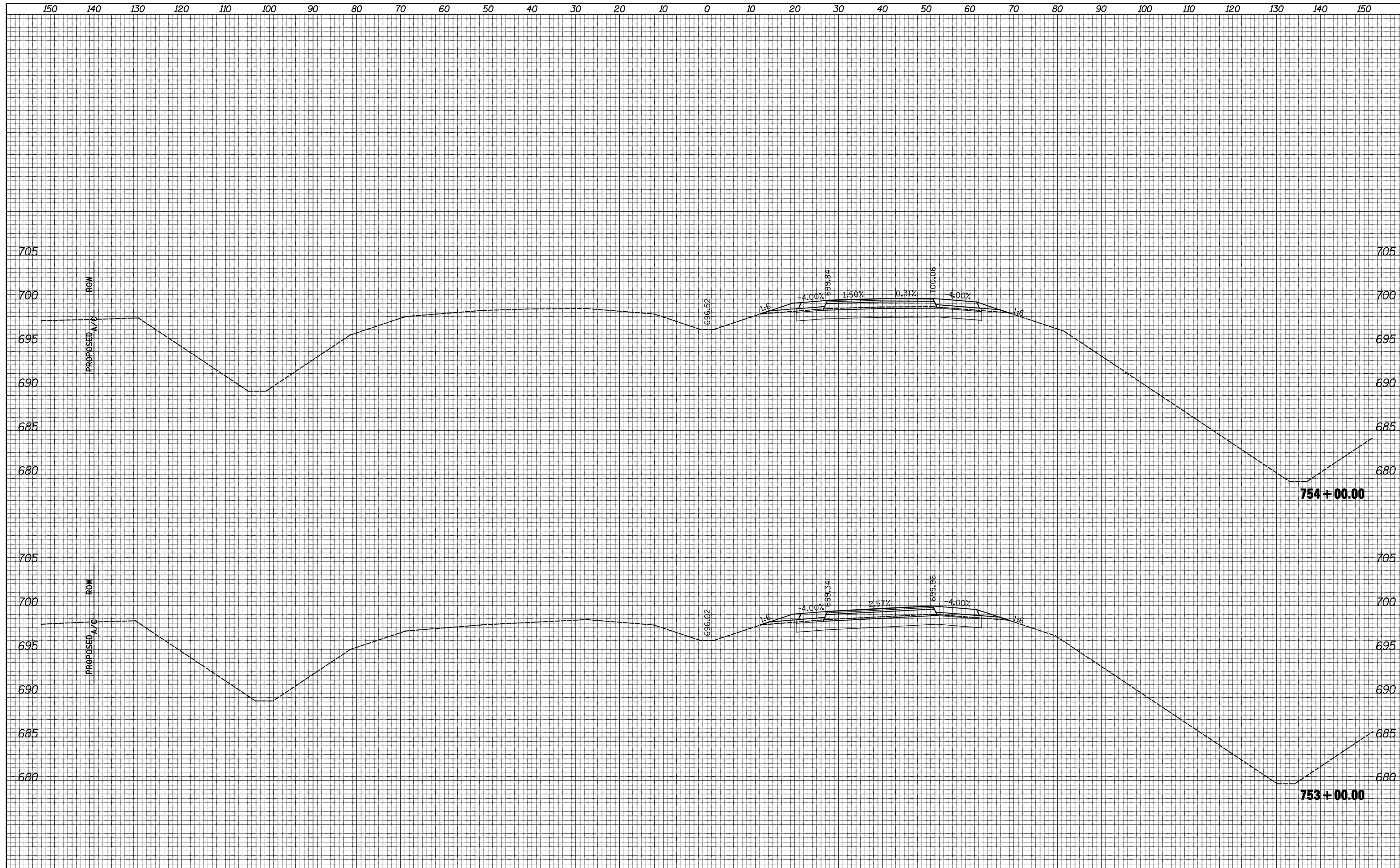
**FAP ROUTE 407 (IL 336 /IL 110)
 CROSS SECTIONS**

SCALE: 1"=10'H, 5'V SHEET 96 OF 149 SHEETS STA. 748+00.00 TO STA. 750+00.00

F.A.P. RTE.	SECTION	COUNTY	TOTAL SHEETS	SHEET NO.
407	55C3(PV,HB(2-6);B,B-1,B-2)]	MCDONOUGH	874	711
CONTRACT NO. 68B44			ILLINOIS FED. AID PROJECT	

BY	DATE
FINAL SURVEY	SURVEYED
NOTE BOOK	PLOTTED
NO.	TEMPLATE
	AREAS
	CHECKED

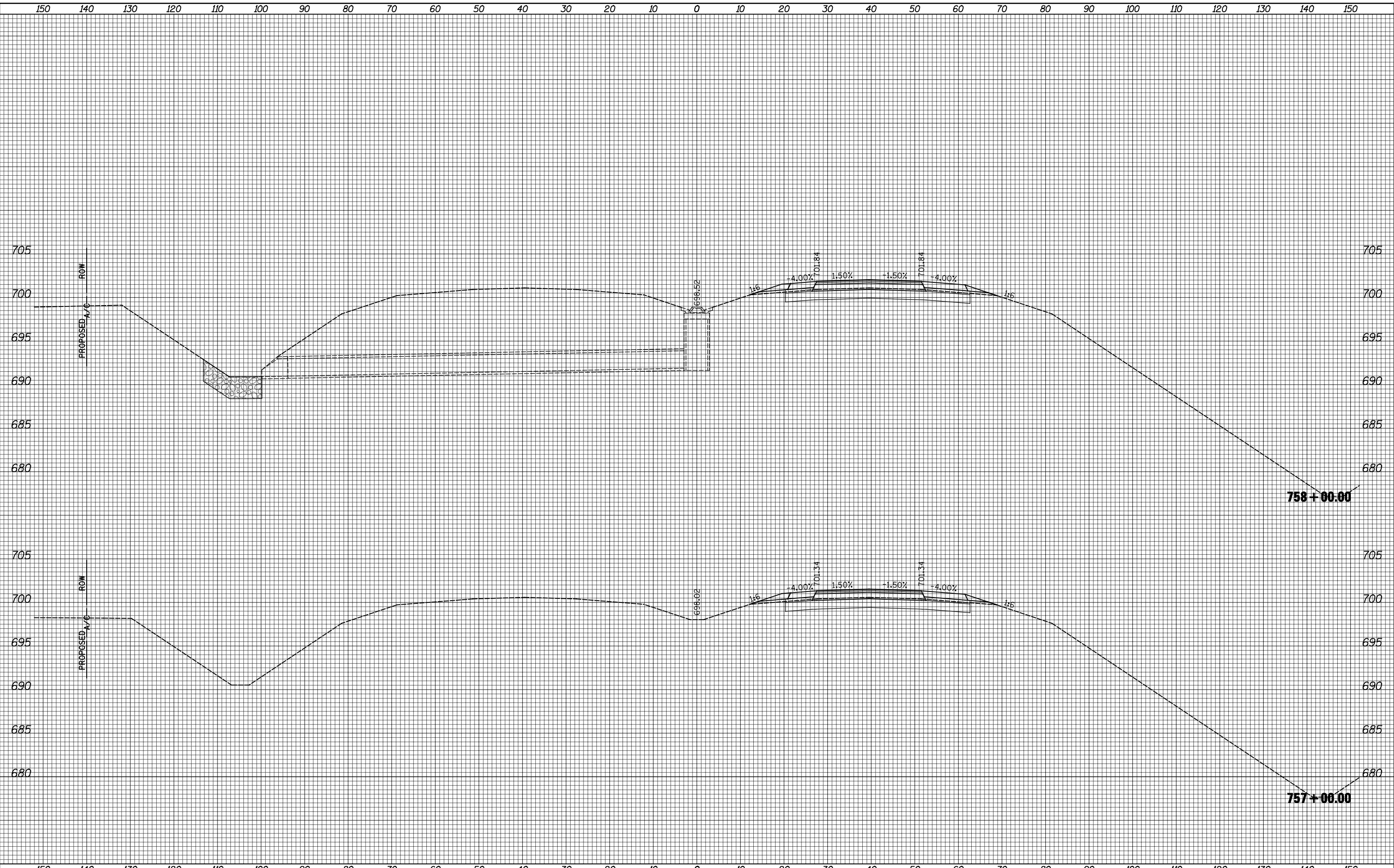
BY	DATE
ORIGINAL SURVEY	SURVEYED
NOTE BOOK	PLOTTED
NO.	TEMPLATE
	AREAS
	CHECKED



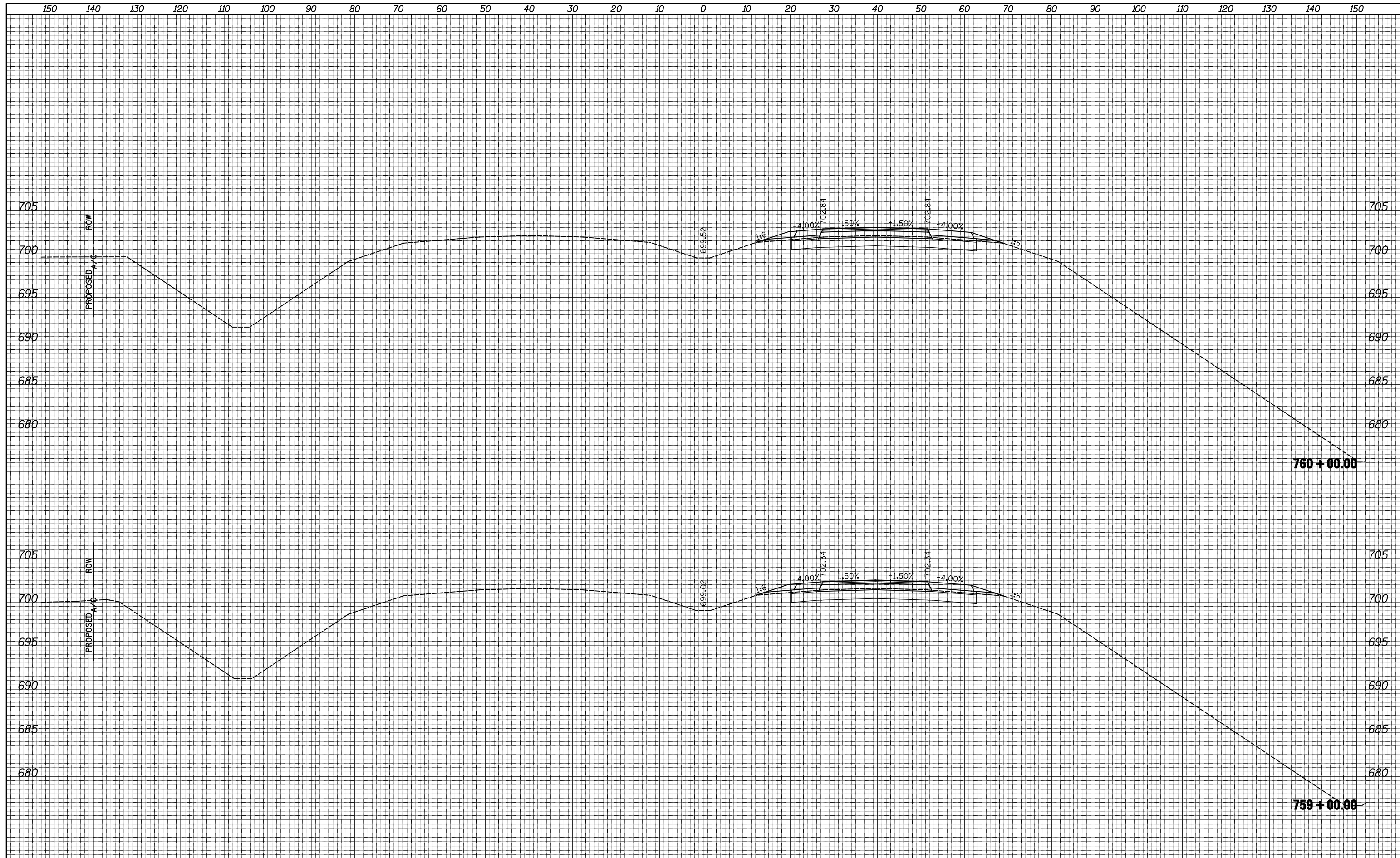
FILE NAME =	USER NAME = JDeen	DESIGNED - JRB	REVISED -	STATE OF ILLINOIS DEPARTMENT OF TRANSPORTATION	FAP ROUTE 407 (IL 336 /IL 110) CROSS SECTIONS	F.A.P. RTE.	SECTION	COUNTY	TOTAL SHEETS	SHEET NO.	
Default	vi\transportation\2891\2-Lane Paving Plans\CADD	DRAWN - TJD	REVISED -			407	55C3(PV,HB(2-6);B,B-1,B-2)]	MCDONOUGH	874	713	
	Sheets\D468B44-sht-xsht.dgn	CHECKED - JRB	REVISED -			CONTRACT NO. 68B44		ILLINOIS FED. AID PROJECT			
	PLOT SCALE = 20.0000' / IN.	DATE - 1-30-2015	REVISED -			SCALE: 1"=10'H, 5'V	SHEET 98 OF 149 SHEETS	STA. 753+00.00 TO STA. 754+00.00			
	PLOT DATE = 1/20/2015										

BY	DATE
FINAL SURVEY	SURVEYED
NOTE BOOK	PLOTTED
NO.	TEMPLATE
	AREAS CHECKED

BY	DATE
ORIGINAL SURVEY	SURVEYED
NOTE BOOK	PLOTTED
NO.	TEMPLATE
	AREAS CHECKED



FILE NAME =	USER NAME = JDeen	DESIGNED - JRB	REVISED -	STATE OF ILLINOIS DEPARTMENT OF TRANSPORTATION	FAP ROUTE 407 (IL 336 /IL 110) CROSS SECTIONS			F.A.P. RTE.	SECTION	COUNTY	TOTAL SHEETS	SHEET NO.
Default	vi\transportation\2891\2-Lane Paving Plans\CADD Sheets\D468B44-sht-xsht.dgn	DRAWN - TJD	REVISED -		407	55C3(PV,HB(2-6);B,B-1,B-2)]	MCDONOUGH	874	715			
	PLOT SCALE = 20.0000' / IN.	CHECKED - JRB	REVISED -		SCALE: 1"=10'H, 5'V			SHEET 100 OF 149 SHEETS	STA. 757+00.00 TO STA. 758+00.00	CONTRACT NO. 68B44		
	PLOT DATE = 1/20/2015	DATE - 1-30-2015	REVISED -		ILLINOIS FED. AID PROJECT							



FINAL SURVEY NO.	SURVEYED	DATE
NOTE BOOK	PLOTTED	
AREAS CHECKED	TEMPLATE	
	AREAS CHECKED	

ORIGINAL SURVEY NO.	SURVEYED	DATE
NOTE BOOK	PLOTTED	
AREAS CHECKED	TEMPLATE	
	AREAS CHECKED	

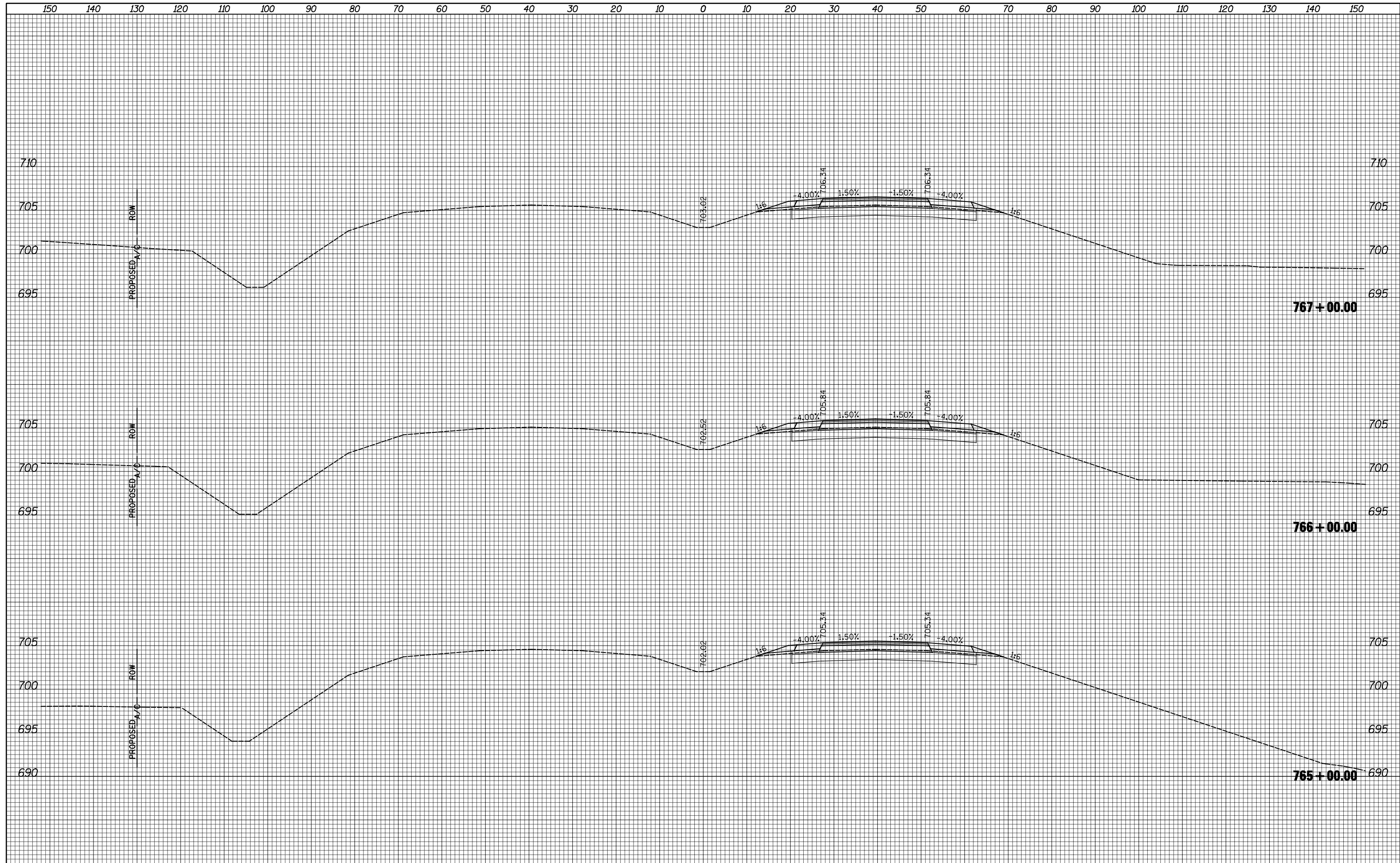
FILE NAME =	USER NAME = JDeen	DESIGNED - JRB	REvised -	STATE OF ILLINOIS DEPARTMENT OF TRANSPORTATION	FAP ROUTE 407 (IL 336 /IL 110) CROSS SECTIONS	F.A.P. RTE.	SECTION	COUNTY	TOTAL SHEETS	SHEET NO.
vi\transportation\2891\2-Lane Paving Plans\CADD	Sheets\D468B44-sht-xsht.dgn	DRAWN - TJD	REvised -			407	55C3(PV,HB(2-6);B,B-1,B-2)]	MCDONOUGH	874	716
Default	PLOT SCALE = 20.0000' / IN.	CHECKED - JRB	REvised -			CONTRACT NO. 68B44				
	PLOT DATE = 1/20/2015	DATE - 1-30-2015	REvised -			ILLINOIS FED. AID PROJECT				
				SCALE: 1"=10'H, 5'V		SHEET 101 OF 149 SHEETS		STA. 759+00.00 TO STA. 760+00.00		

BY _____ DATE _____
 SURVEYED _____
 PLOTTED _____
 TEMPLATE _____
 AREAS _____
 CHECKED _____

FINAL SURVEY NO. _____
 NOTE BOOK _____

BY _____ DATE _____
 SURVEYED _____
 PLOTTED _____
 TEMPLATE _____
 AREAS _____
 CHECKED _____

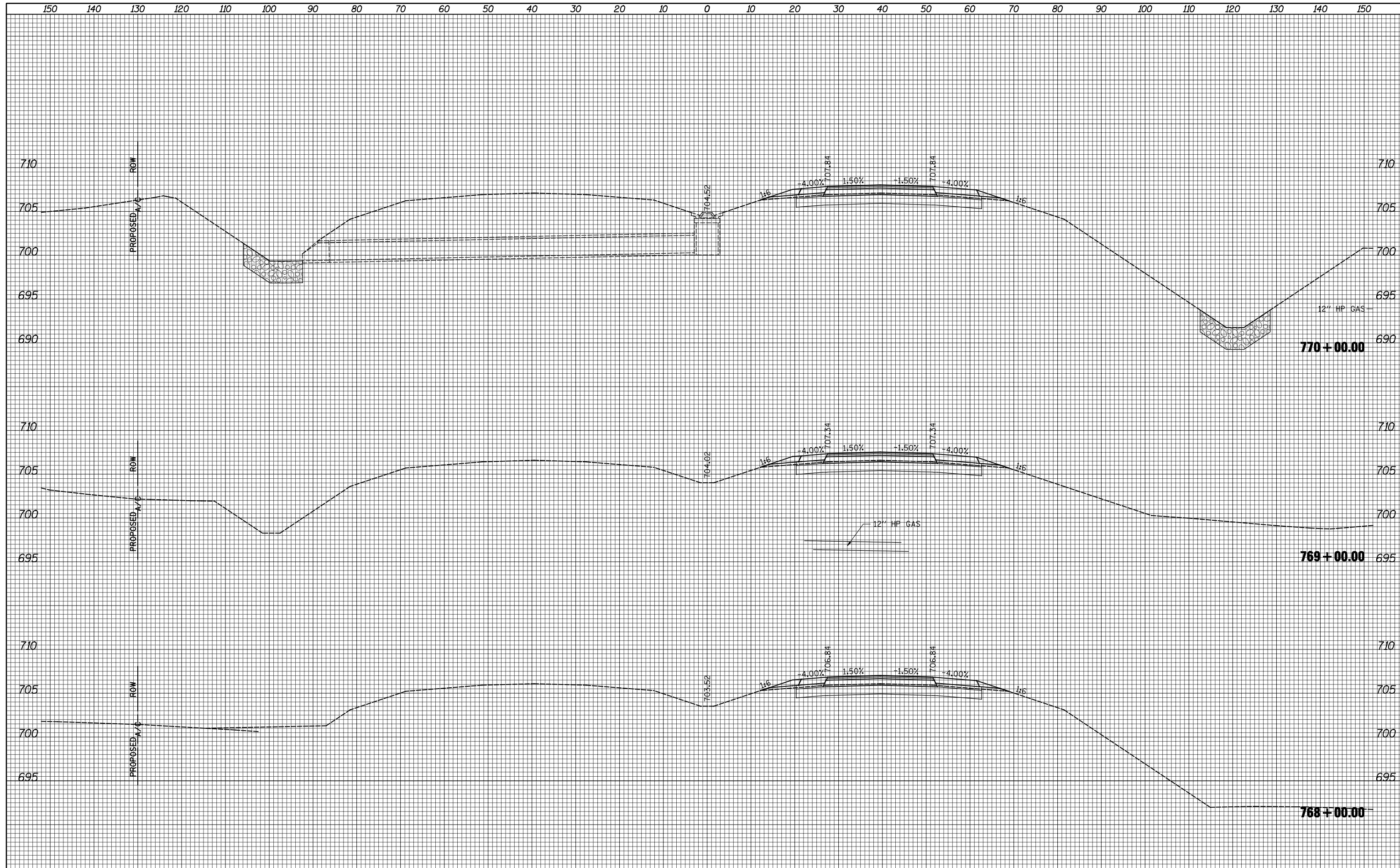
ORIGINAL SURVEY NO. _____
 NOTE BOOK _____



FILE NAME = v:\transportation\2891\2-Lane Paving Plans\CAD0	USER NAME = JDeen Sheets\D468B44-sht-xsht.dgn	DESIGNED - JRB	REVISÉD -	STATE OF ILLINOIS DEPARTMENT OF TRANSPORTATION FAP ROUTE 407 (IL 336 /IL 110) CROSS SECTIONS	F.A.P. RTE. 407	SECTION 55C3(PV,HB(2-6);B,B-1,B-2)	COUNTY MCDONOUGH	TOTAL SHEETS 874	SHEET NO. 719	
PLOT SCALE = 20.0000' / IN.	CHECKED - JRB	REVISÉD -	SCALE: 1"=10'H, 5'V		SHEET 104 OF 149 SHEETS		STA. 765+00.00 TO STA. 767+00.00		CONTRACT NO. 68B44	
Default	PLOT DATE = 1/20/2015	DATE - 1-30-2015	REVISÉD -		ILLINOIS FED. AID PROJECT					

DATE	
BY	
SURVEYED	
PLOTTED	
TEMPLATE	
AREAS	
CHECKED	
NO.	

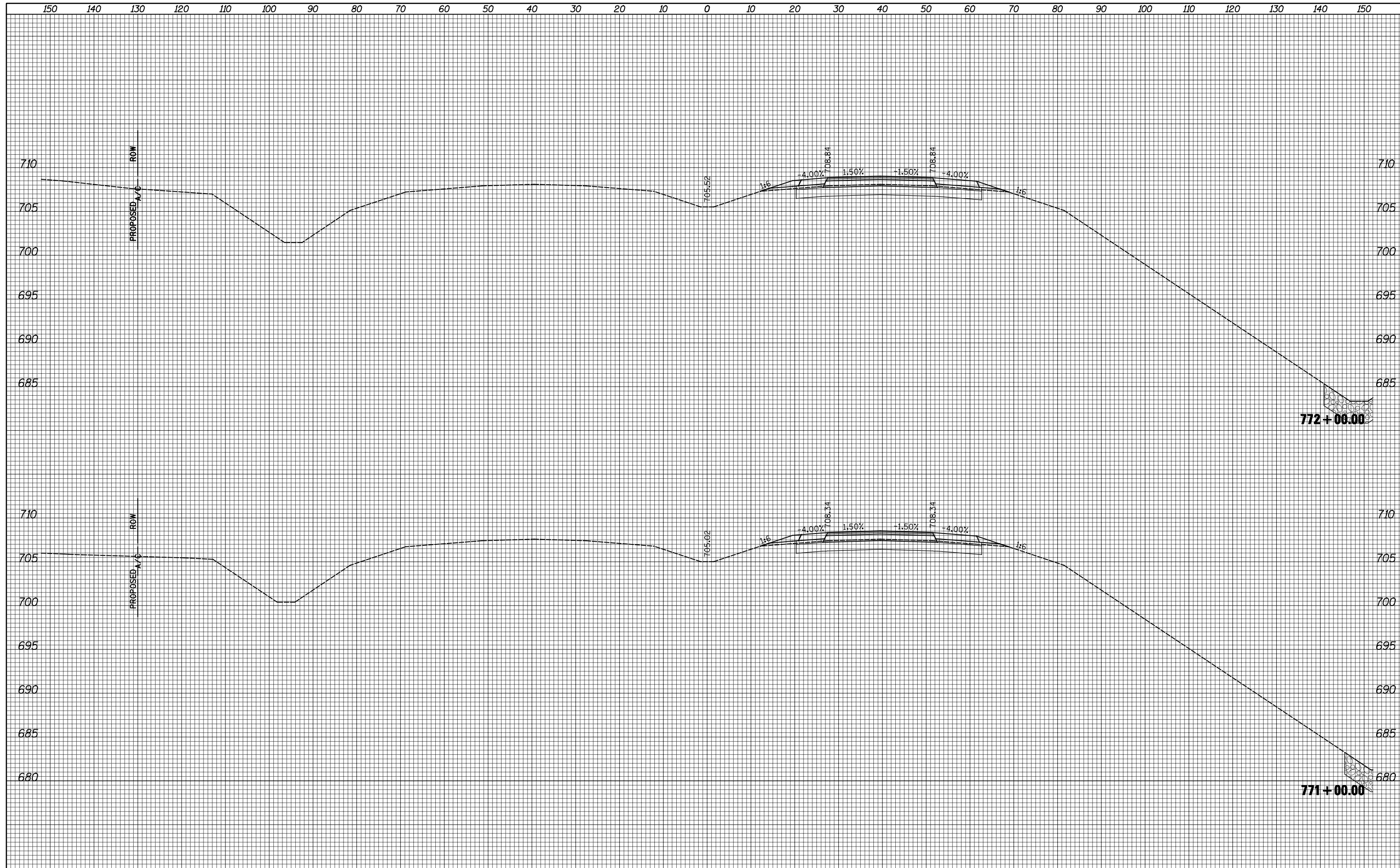
DATE	
BY	
SURVEYED	
PLOTTED	
TEMPLATE	
AREAS	
CHECKED	
NO.	



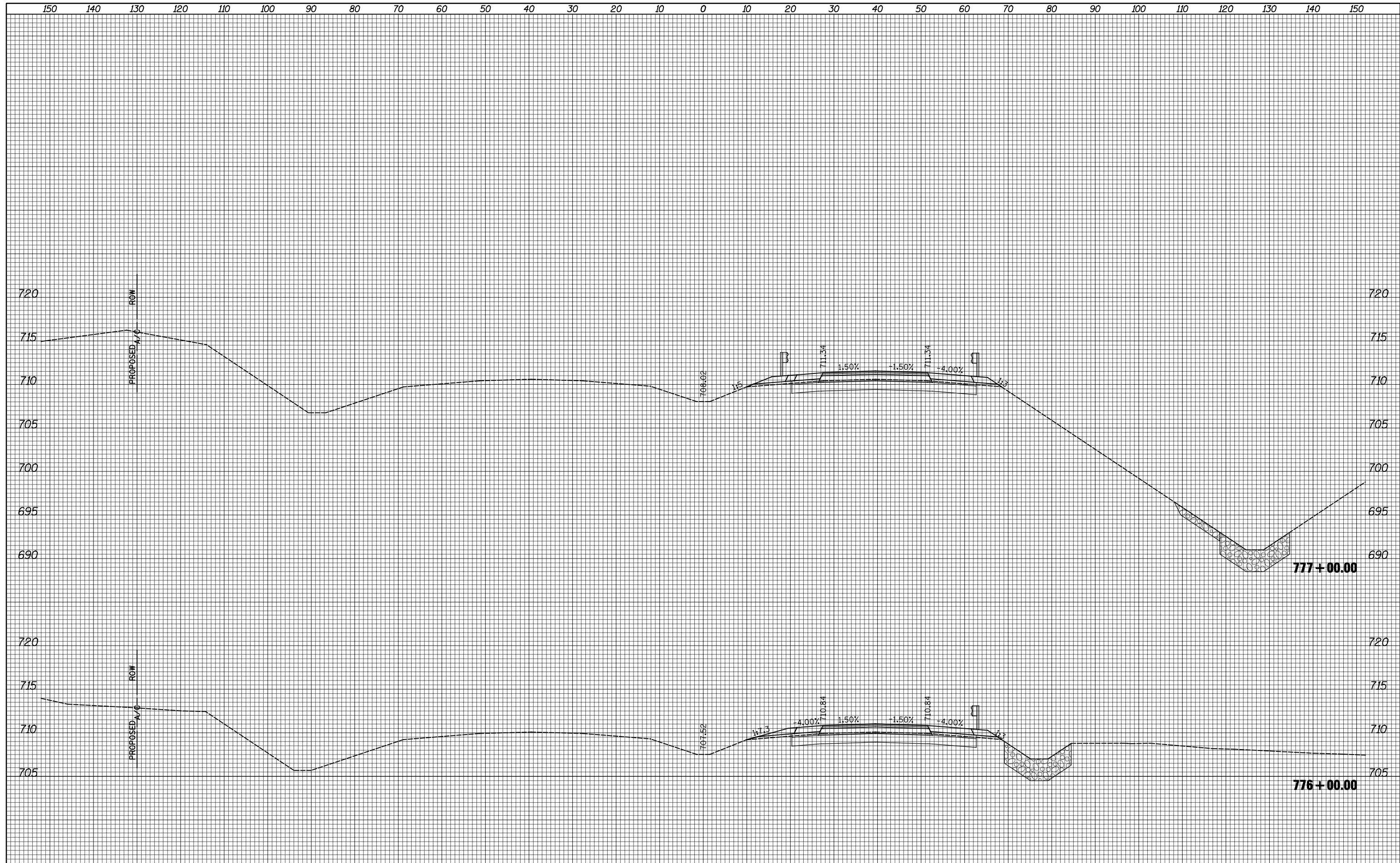
FILE NAME =	USER NAME = JDeen	DESIGNED - JRB	REVISED -	STATE OF ILLINOIS DEPARTMENT OF TRANSPORTATION	FAP ROUTE 407 (IL 336 /IL 110) CROSS SECTIONS	F.A.P. RTE.	SECTION	COUNTY	TOTAL SHEETS	SHEET NO.	
Default	Sheets\D468B44-sht-xsht.dgn	DRAWN - TJD	REVISED -			407	55C3(PV,HB(2-6);B,B-1,B-2)]	MCDONOUGH	874	720	
	PLOT SCALE = 20.0000' / IN.	CHECKED - JRB	REVISED -			CONTRACT NO. 68B44					
	PLOT DATE = 1/20/2015	DATE - 1-30-2015	REVISED -			ILLINOIS FED. AID PROJECT					

DATE	
BY	
SURVEYED	
PLOTTED	
TEMPLATE	
AREAS	
CHECKED	
FINAL SURVEY	
NOTE BOOK	
NO.	

DATE	
BY	
SURVEYED	
PLOTTED	
TEMPLATE	
AREAS	
CHECKED	
ORIGINAL SURVEY	
NOTE BOOK	
NO.	



FILE NAME =	USER NAME = JDeen	DESIGNED - JRB	REVISIED -	STATE OF ILLINOIS DEPARTMENT OF TRANSPORTATION	FAP ROUTE 407 (IL 336 /IL 110) CROSS SECTIONS	F.A.P. RTE.	SECTION	COUNTY	TOTAL SHEETS	SHEET NO.	
Default	Sheets\D468B44-sht-xsht.dgn	DRAWN - TJD	REVISIED -			407	55C3(PV,HB(2-6);B,B-1,B-2)]	MCDONOUGH	874	721	
	PLOT SCALE = 20.0000' / IN.	CHECKED - JRB	REVISIED -			CONTRACT NO. 68B44					
	PLOT DATE = 1/20/2015	DATE - 1-30-2015	REVISIED -			ILLINOIS FED. AID PROJECT					



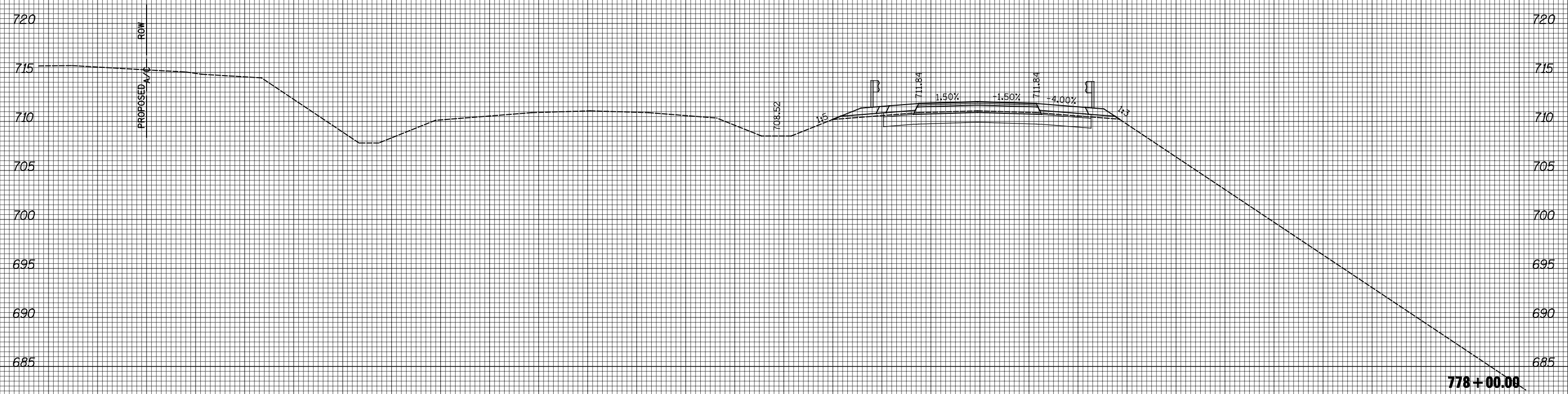
DATE	
BY	
SURVEYED	
PLOTTED	
TEMPLATE	
AREAS	
CHECKED	
NO.	

DATE	
BY	
SURVEYED	
PLOTTED	
TEMPLATE	
AREAS	
CHECKED	
NO.	

150 140 130 120 110 100 90 80 70 60 50 40 30 20 10 0 10 20 30 40 50 60 70 80 90 100 110 120 130 140 150

BY	DATE
FINAL SURVEY NOTE BOOK NO.	SURVEYED PLOTTED TEMPLATE AREAS CHECKED

BY	DATE
ORIGINAL SURVEY NOTE BOOK NO.	SURVEYED PLOTTED TEMPLATE AREAS CHECKED



150 140 130 120 110 100 90 80 70 60 50 40 30 20 10 0 10 20 30 40 50 60 70 80 90 100 110 120 130 140 150

FILE NAME =
 v:\transportation\2891\2-Lane Paving Plans\CADD

USER NAME = JDeen
 Sheets\D468B44-sht-xsht.dgn
 PLOT SCALE = 20.0000' / IN.
 PLOT DATE = 1/20/2015

DESIGNED - JRB
 DRAWN - TJD
 CHECKED - JRB
 DATE - 1-30-2015

REVISED -
 REVISED -
 REVISED -
 REVISED -

**STATE OF ILLINOIS
 DEPARTMENT OF TRANSPORTATION**

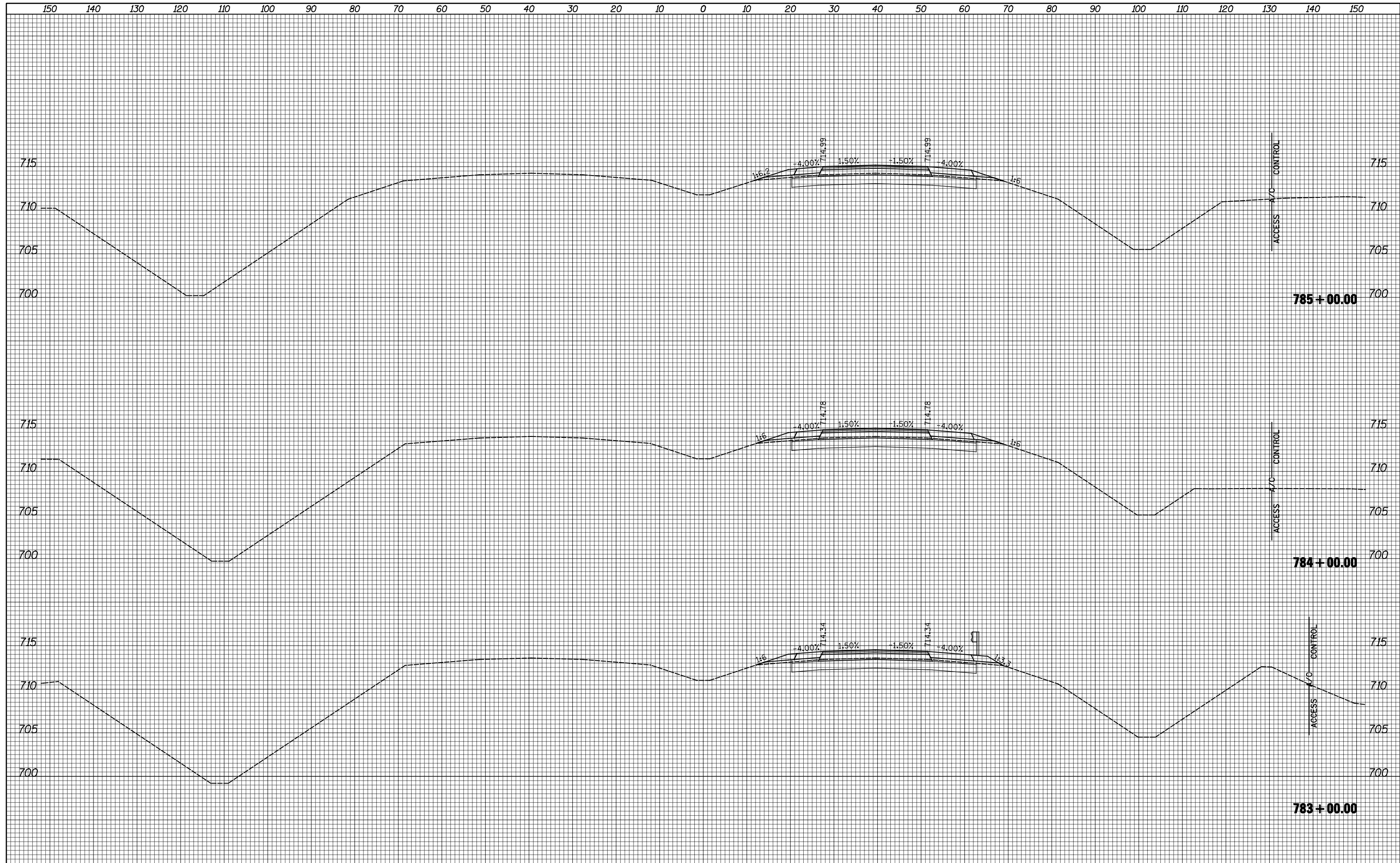
**FAP ROUTE 407 (IL 336 /IL 110)
 CROSS SECTIONS**

SCALE: 1"=10'H, 5'V SHEET 109 OF 149 SHEETS STA. 778+00.00 TO STA. 778+00.00

F.A.P. RTE.	SECTION	COUNTY	TOTAL SHEETS	SHEET NO.
407	55C3(PV,HB(2-6);B,B-1,B-2)]	MCDONOUGH	874	724
CONTRACT NO. 68B44			ILLINOIS FED. AID PROJECT	

DATE	
BY	
SURVEYED	
PLOTTED	
TEMPLATE	
AREAS	
CHECKED	
FINAL SURVEY	
NOTE BOOK	
NO.	

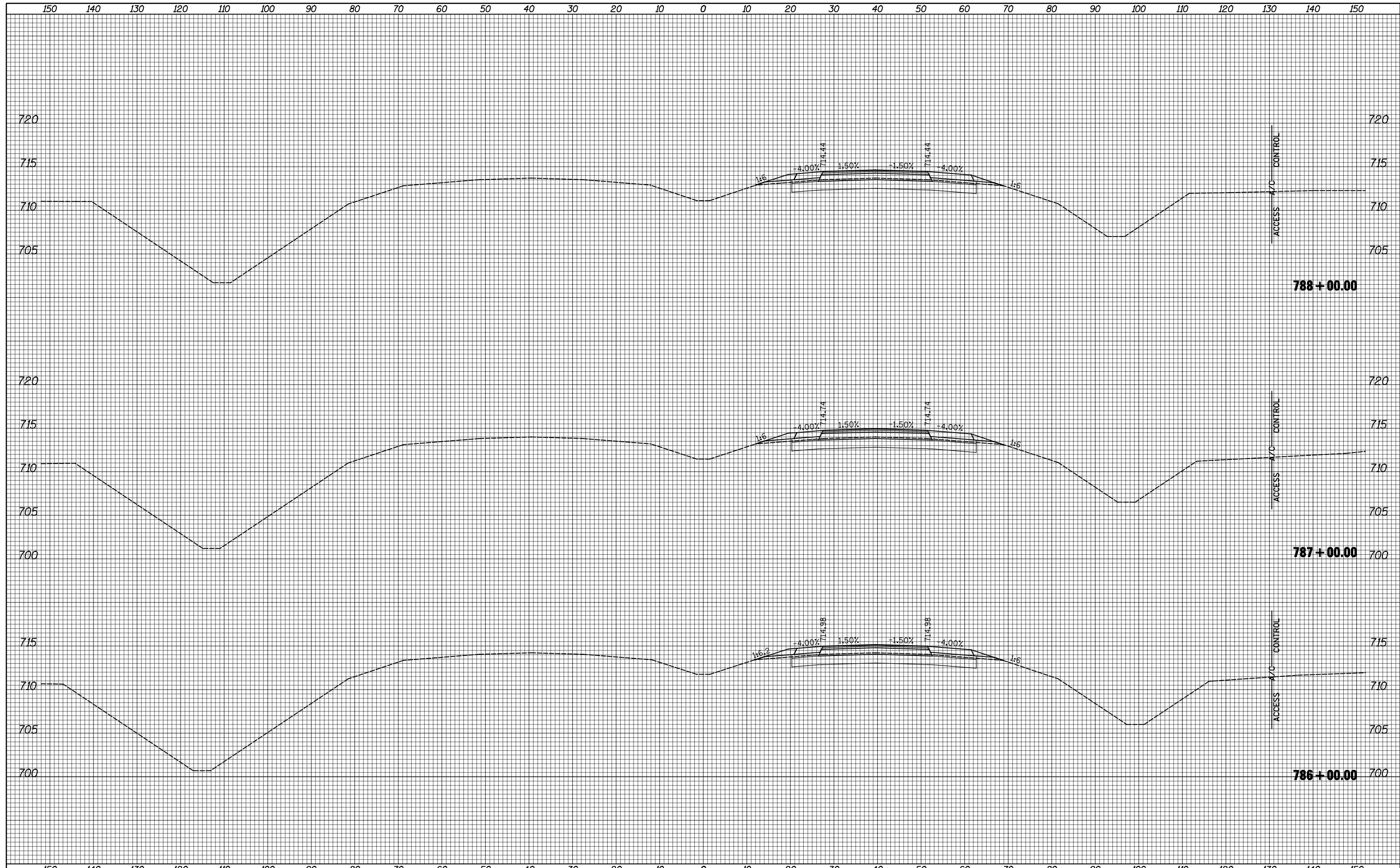
DATE	
BY	
SURVEYED	
PLOTTED	
TEMPLATE	
AREAS	
CHECKED	
ORIGINAL SURVEY	
NOTE BOOK	
NO.	



FILE NAME =	USER NAME = JDeen	DESIGNED - JRB	REVISIED -	STATE OF ILLINOIS DEPARTMENT OF TRANSPORTATION	FAP ROUTE 407 (IL 336 /IL 110) CROSS SECTIONS	F.A.P. RTE.	SECTION	COUNTY	TOTAL SHEETS	SHEET NO.	
Default	vi\transportation\2891\2-Lane Paving Plans\CADD	DRAWN - TJD	REVISIED -			407	55C3(PV,HB(2-6);B,B-1,B-2)]	MCDONOUGH	874	727	
	Sheets\D468B44-sht-xsht.dgn	CHECKED - JRB	REVISIED -			CONTRACT NO. 68B44					
	PLOT SCALE = 20.0000' / IN.	DATE - 1-30-2015	REVISIED -			ILLINOIS FED. AID PROJECT					
	PLOT DATE = 1/20/2015			SCALE: 1"=10'H, 5'V		SHEET 112 OF 149 SHEETS		STA. 783+00.00 TO STA. 785+00.00			

DATE	
BY	
SURVEYED	
PLOTTED	
TEMPLATE	
AREAS	
CHECKED	
FINAL SURVEY	
NOTE BOOK	
NO.	

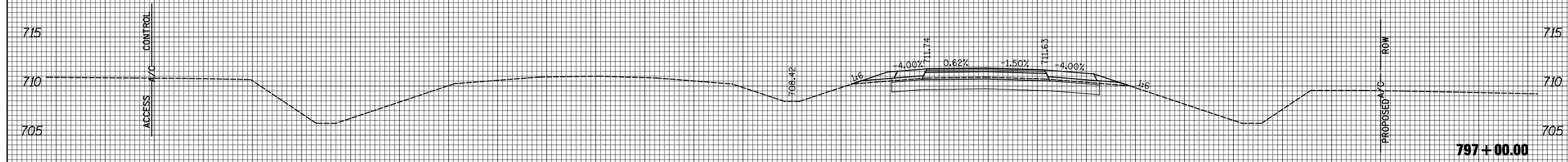
DATE	
BY	
SURVEYED	
PLOTTED	
TEMPLATE	
AREAS	
CHECKED	
ORIGINAL SURVEY	
NOTE BOOK	
NO.	



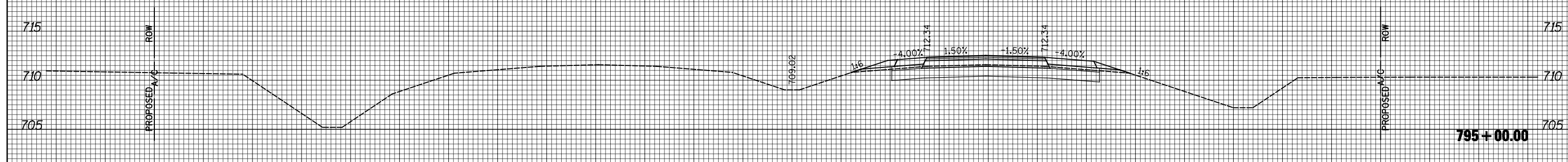
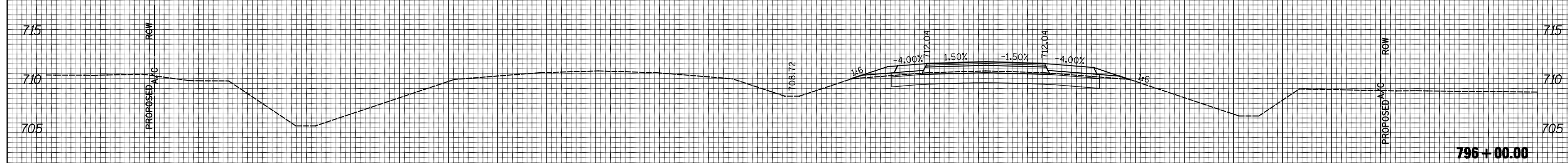
FILE NAME =	USER NAME = JDeen	DESIGNED - JRB	REVISED -	STATE OF ILLINOIS DEPARTMENT OF TRANSPORTATION	FAP ROUTE 407 (IL 336 /IL 110) CROSS SECTIONS		F.A.P. RTE.	SECTION	COUNTY	TOTAL SHEETS	SHEET NO.	
Default	vi:\transportation\2891\2-Lane Paving Plans\CADD	DRAWN - TJD	REVISED -		407	55C3(PV,HB(2-6);B,B-1,B-2)]	MCDONOUGH	874	728	CONTRACT NO. 68B44		
	Sheets\D468B44-sht-xsht.dgn	CHECKED - JRB	REVISED -		SCALE: 1"=10'H, 5'V		SHEET 113 OF 149 SHEETS		STA. 786+00.00 TO STA. 788+00.00		ILLINOIS FED. AID PROJECT	
	PLOT SCALE = 20.0000' / IN.	DATE - 1-30-2015	REVISED -									

150 140 130 120 110 100 90 80 70 60 50 40 30 20 10 0 10 20 30 40 50 60 70 80 90 100 110 120 130 140 150

BY	DATE
FINAL SURVEY	SURVEYED
NOTE BOOK	PLOTTED
NO.	TEMPLATE
	AREAS CHECKED



BY	DATE
ORIGINAL SURVEY	SURVEYED
NOTE BOOK	PLOTTED
NO.	TEMPLATE
	AREAS CHECKED



150 140 130 120 110 100 90 80 70 60 50 40 30 20 10 0 10 20 30 40 50 60 70 80 90 100 110 120 130 140 150

FILE NAME =
 v:\transportation\2891\2-Lane Paving Plans\CADD

USER NAME = JDeen
 SHEETS\D468B44-sht-xsht.dgn
 PLOT SCALE = 20.0000' / IN.
 PLOT DATE = 1/20/2015

DESIGNED - JRB
 DRAWN - TJD
 CHECKED - JRB
 DATE - 1-30-2015

REVISED -
 REVISED -
 REVISED -
 REVISED -

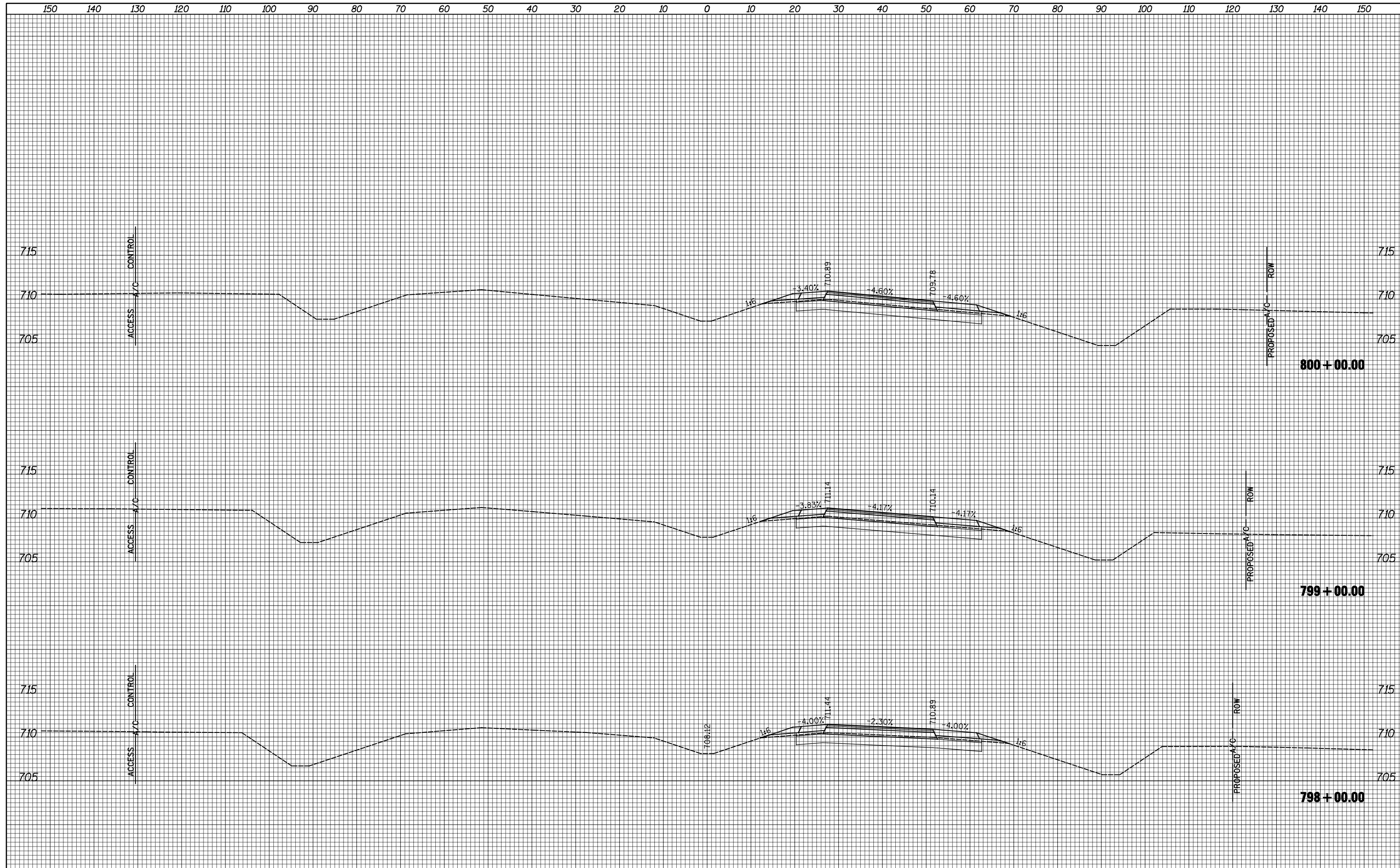
STATE OF ILLINOIS
 DEPARTMENT OF TRANSPORTATION

FAP ROUTE 407 (IL 336 / IL 110)
 CROSS SECTIONS
 SCALE: 1"=10'H, 5'V SHEET 116 OF 149 SHEETS STA. 795+00.00 TO STA. 797+00.00

F.A.P. RTE.	SECTION	COUNTY	TOTAL SHEETS	SHEET NO.
407	55C3(PV,HB(2-6);B,B-1,B-2)]	MCDONOUGH	874	731
CONTRACT NO. 68844			ILLINOIS FED. AID PROJECT	

BY	DATE
SURVEYED	
PLOTTED	
TEMPLATE	
AREAS CHECKED	
NO.	

BY	DATE
SURVEYED	
PLOTTED	
TEMPLATE	
AREAS CHECKED	
NO.	

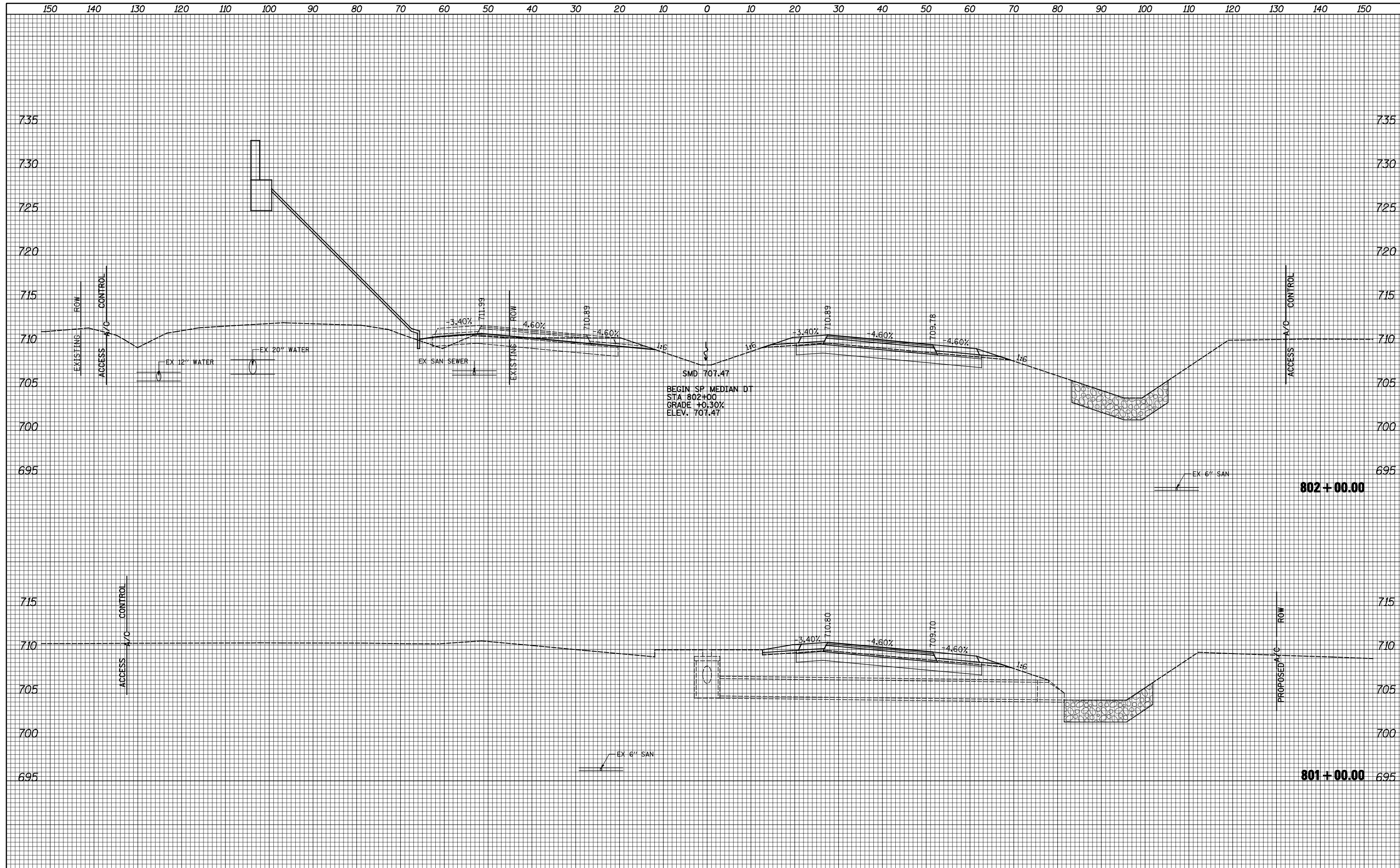


FILE NAME =	USER NAME = JDeen	DESIGNED - JRB	REVISED -	STATE OF ILLINOIS DEPARTMENT OF TRANSPORTATION	FAP ROUTE 407 (IL 336 / IL 110) CROSS SECTIONS	F.A.P. RTE.	SECTION	COUNTY	TOTAL SHEETS	SHEET NO.
vt:\transportation\2891\2-Lane Paving Plans\CADD	Sheets\D468B44-sht-xsht.dgn	DRAWN - TJD	REVISED -			407	55C3(PV,HB(2-6);B,B-1,B-2)	MCDONOUGH	874	732
PLOT SCALE = 20.0000' / IN.	CHECKED - JRB	REVISED -				CONTRACT NO. 68B44				
Default	PLOT DATE = 1/20/2015	DATE - 1-30-2015	REVISED -			ILLINOIS FED. AID PROJECT				

SCALE: 1"=10'H, 5'V SHEET 117 OF 149 SHEETS STA. 798+00.00 TO STA. 800+00.00

DATE	
BY	
FINAL SURVEY	SURVEYED
NOTE BOOK	PLOTTED
NO.	TEMPLATE
	AREAS CHECKED
	AREAS CHECKED

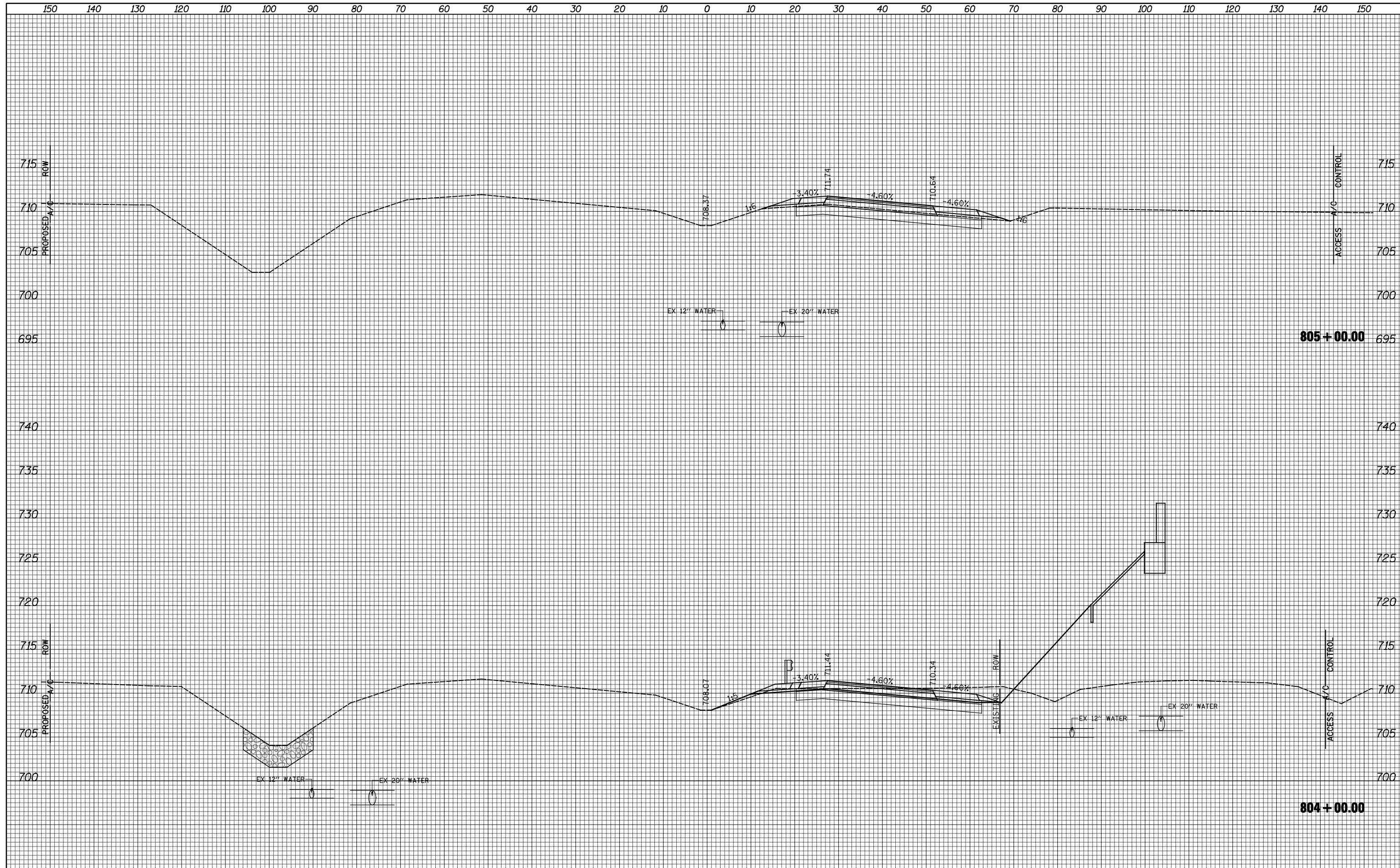
DATE	
BY	
ORIGINAL SURVEY	SURVEYED
NOTE BOOK	PLOTTED
NO.	TEMPLATE
	AREAS CHECKED
	AREAS CHECKED



FILE NAME =	USER NAME = JDeen	DESIGNED - JRB	REVISED -	STATE OF ILLINOIS DEPARTMENT OF TRANSPORTATION	FAP ROUTE 407 (IL 336 /IL 110) CROSS SECTIONS		F.A.P. RTE.	SECTION	COUNTY	TOTAL SHEETS	SHEET NO.	
Default	Sheets\D468B44-sht-xsht.dgn	DRAWN - TJD	REVISED -		407	55C3(PV,HB(2-6);B,B-1,B-2)]	MCDONOUGH	874	733	CONTRACT NO. 68B44		
	PLOT SCALE = 20.0000' / IN.	CHECKED - JRB	REVISED -		SCALE: 1"=10'H, 5'V		SHEET 118 OF 149 SHEETS		STA. 801+00.00 TO STA. 802+00.00		ILLINOIS FED. AID PROJECT	
	PLOT DATE = 1/20/2015	DATE - 1-30-2015	REVISED -									

DATE	
BY	
SURVEYED	
PLOTTED	
TEMPLATE	
AREAS	
CHECKED	
FINAL SURVEY	
NOTE BOOK	
NO.	

DATE	
BY	
SURVEYED	
PLOTTED	
TEMPLATE	
AREAS	
CHECKED	
ORIGINAL SURVEY	
NOTE BOOK	
NO.	



FILE NAME =
 v:\transportation\2891\2-Lane Paving Plans\CADD

USER NAME = JDeen
 DESIGNED - JRB
 DRAWN - TJD
 CHECKED - JRB
 DATE - 1-30-2015

REVISIED -
 REVISIED -
 REVISIED -
 REVISIED -

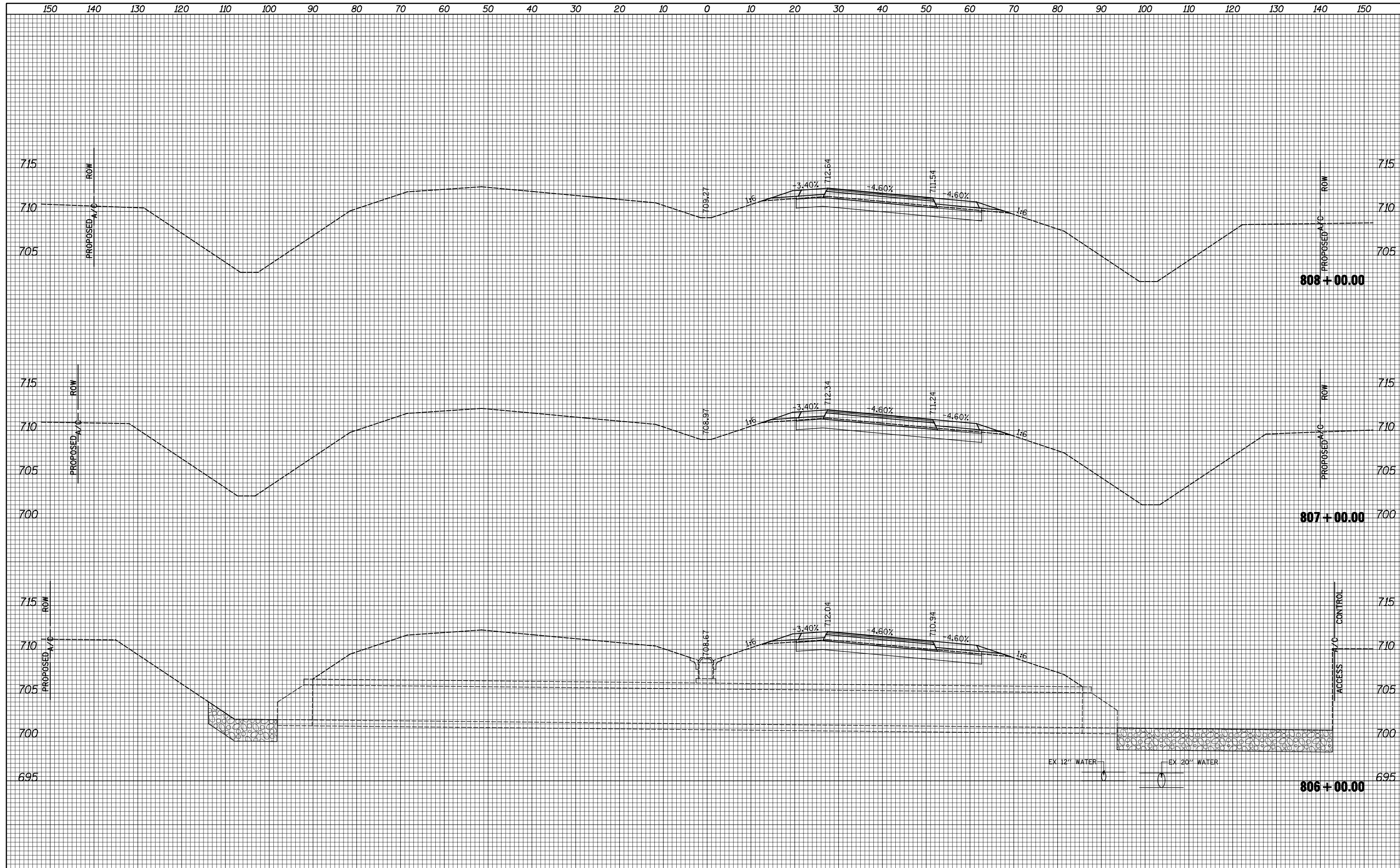
**STATE OF ILLINOIS
 DEPARTMENT OF TRANSPORTATION**

**FAP ROUTE 407 (IL 336 / IL 110)
 CROSS SECTIONS**
 SCALE: 1"=10'H, 5'V SHEET 120 OF 149 SHEETS STA. 804+00.00 TO STA. 805+00.00

F.A.P. RTE.	SECTION	COUNTY	TOTAL SHEETS	SHEET NO.
407	55C3(PV,HB(2-6);B,B-1,B-2)]	MCDONOUGH	874	735
CONTRACT NO. 68B44			ILLINOIS FED. AID PROJECT	

DATE	
BY	
SURVEYED	
PLOTTED	
TEMPLATE	
AREAS	
CHECKED	
FINAL SURVEY	
NOTE BOOK	
NO.	

DATE	
BY	
SURVEYED	
PLOTTED	
TEMPLATE	
AREAS	
CHECKED	
ORIGINAL SURVEY	
NOTE BOOK	
NO.	

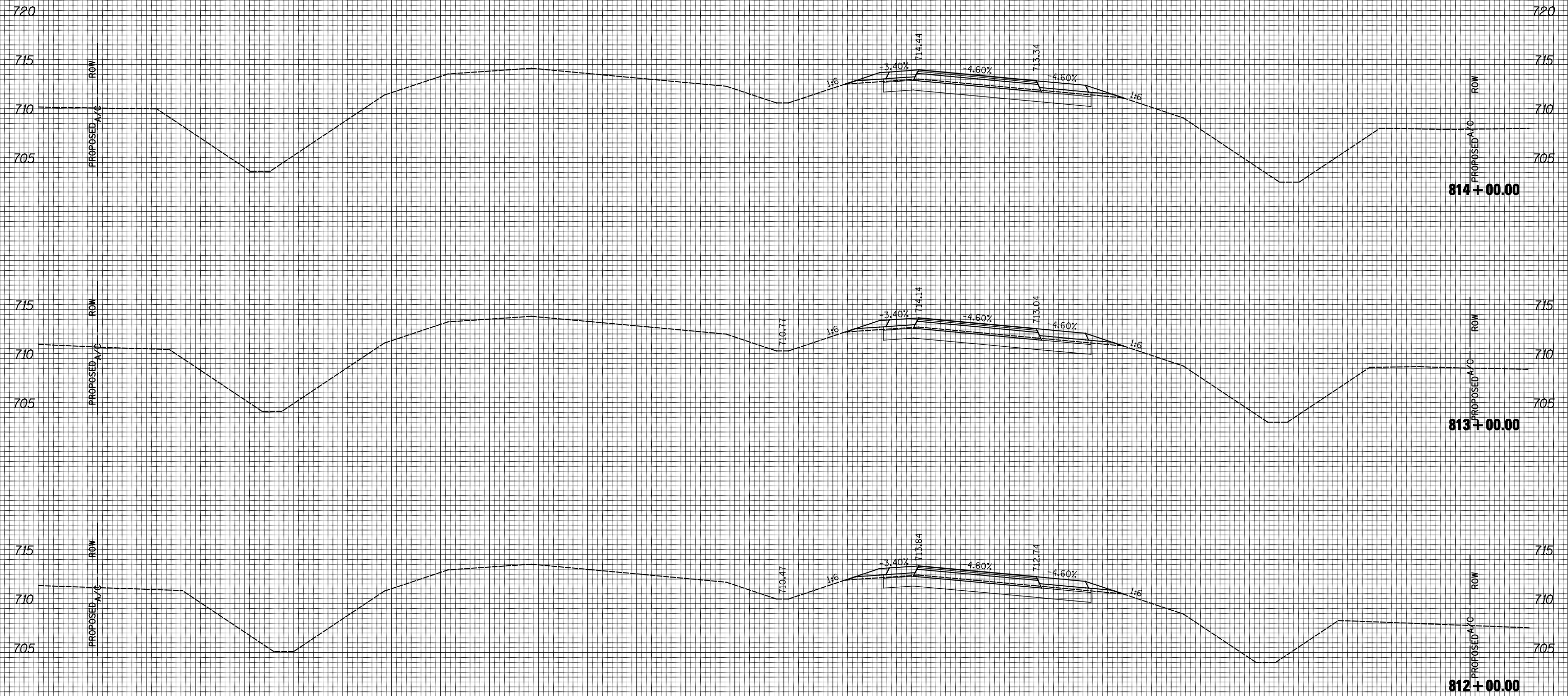


FILE NAME =	USER NAME = JDeen	DESIGNED - JRB	REVISED -	STATE OF ILLINOIS DEPARTMENT OF TRANSPORTATION	FAP ROUTE 407 (IL 336 /IL 110) CROSS SECTIONS	F.A.P. RTE.	SECTION	COUNTY	TOTAL SHEETS	SHEET NO.	
Default	vi:\transportation\2891\2-Lane Paving Plans\CADD	DRAWN - TJD	REVISED -			407	55C3(PV,HB(2-6);B,B-1,B-2)]	MCDONOUGH	874	736	
	Sheets\D468B44-sht-xsht.dgn	CHECKED - JRB	REVISED -			CONTRACT NO. 68B44					
	PLOT SCALE = 20.0000' / IN.	DATE - 1-30-2015	REVISED -			ILLINOIS FED. AID PROJECT					

150 140 130 120 110 100 90 80 70 60 50 40 30 20 10 0 10 20 30 40 50 60 70 80 90 100 110 120 130 140 150

BY	DATE

ORIGINAL SURVEY	SURVEYED
NOTE BOOK	PLOTTED
	TEMPLATE
	AREAS
	CHECKED

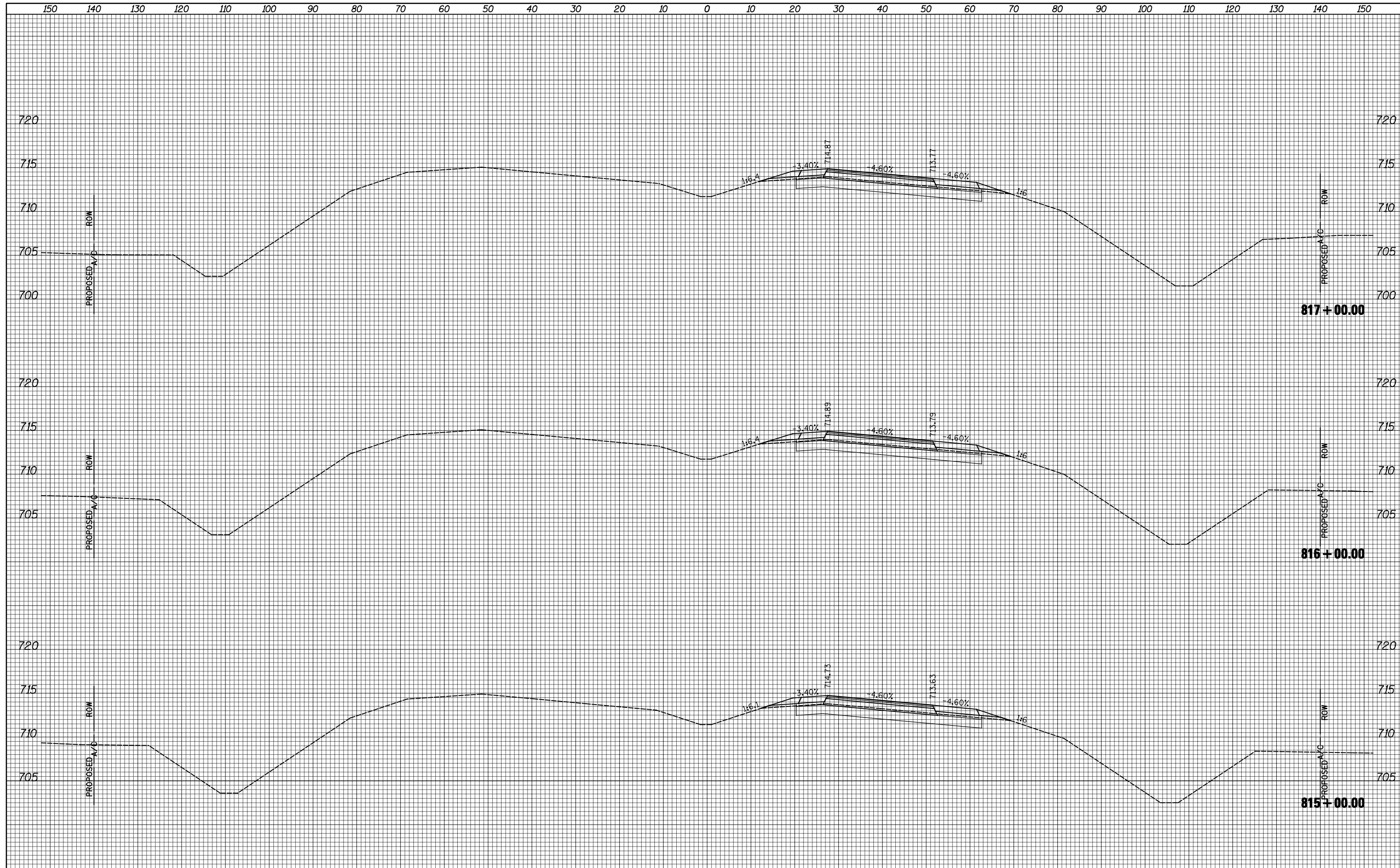


FILE NAME =	USER NAME = JDeen	DESIGNED - JRB	REVISED -	STATE OF ILLINOIS DEPARTMENT OF TRANSPORTATION	FAP ROUTE 407 (IL 336 /IL 110) CROSS SECTIONS	F.A.P. RTE.	SECTION	COUNTY	TOTAL SHEETS	SHEET NO.	
Default	Sheets\D468B44-sht-xsht.dgn	DRAWN - TJD	REVISED -			407	55C3(PV,HB(2-6);B,B-1,B-2)]	MCDONOUGH	874	738	
	PLOT SCALE = 20.0000' / IN.	CHECKED - JRB	REVISED -			CONTRACT NO. 68B44					
	PLOT DATE = 1/20/2015	DATE - 1-30-2015	REVISED -			ILLINOIS FED. AID PROJECT					

SCALE: 1"=10'H, 5'V SHEET 123 OF 149 SHEETS STA. 812+00.00 TO STA. 814+00.00

DATE	
BY	
SURVEYED	
PLOTTED	
TEMPLATE	
AREAS	
CHECKED	
NO.	

DATE	
BY	
SURVEYED	
PLOTTED	
TEMPLATE	
AREAS	
CHECKED	
NO.	



FILE NAME =
 v:\transportation\2891\2-Lane Paving Plans\CADD

USER NAME = JDeen
 SHEETS\468B44-sht-xsht.dgn
 PLOT SCALE = 20.0000' / IN.
 PLOT DATE = 1/20/2015

DESIGNED - JRB
 DRAWN - TJD
 CHECKED - JRB
 DATE - 1-30-2015

REVISED -
 REVISED -
 REVISED -
 REVISED -

**STATE OF ILLINOIS
 DEPARTMENT OF TRANSPORTATION**

**FAP ROUTE 407 (IL 336 /IL 110)
 CROSS SECTIONS**

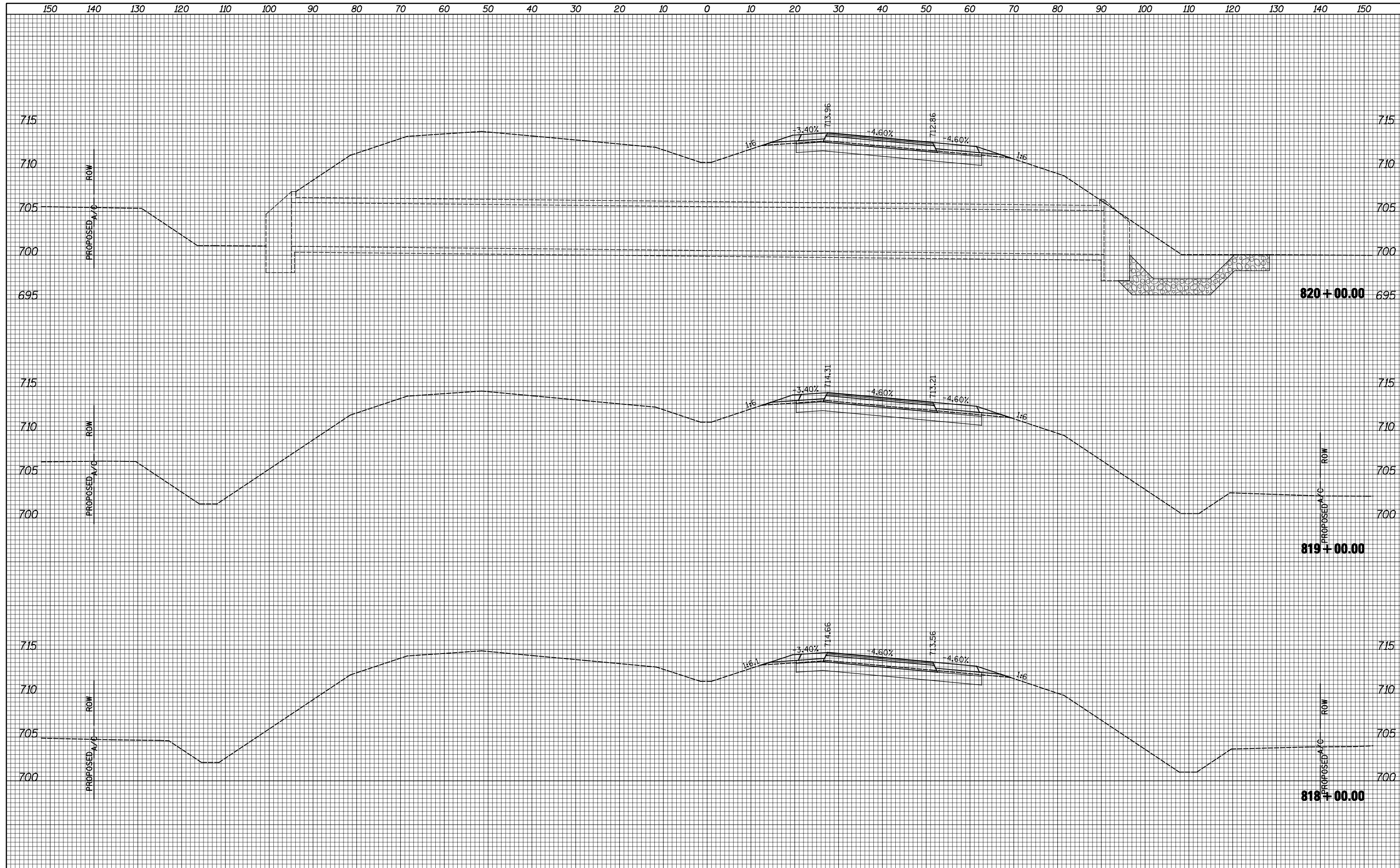
SCALE: 1"=10'H, 5'V SHEET 124 OF 149 SHEETS STA. 815+00.00 TO STA. 817+00.00

F.A.P. RTE.	SECTION	COUNTY	TOTAL SHEETS	SHEET NO.
407	55C3(PV,HB(2-6);B,B-1,B-2)	MCDONOUGH	874	739
CONTRACT NO. 68B44				

ILLINOIS FED. AID PROJECT

DATE	
BY	
SURVEYED	
PLOTTED	
TEMPLATE	
AREAS	
CHECKED	
FINAL SURVEY	
NOTE BOOK	
NO.	

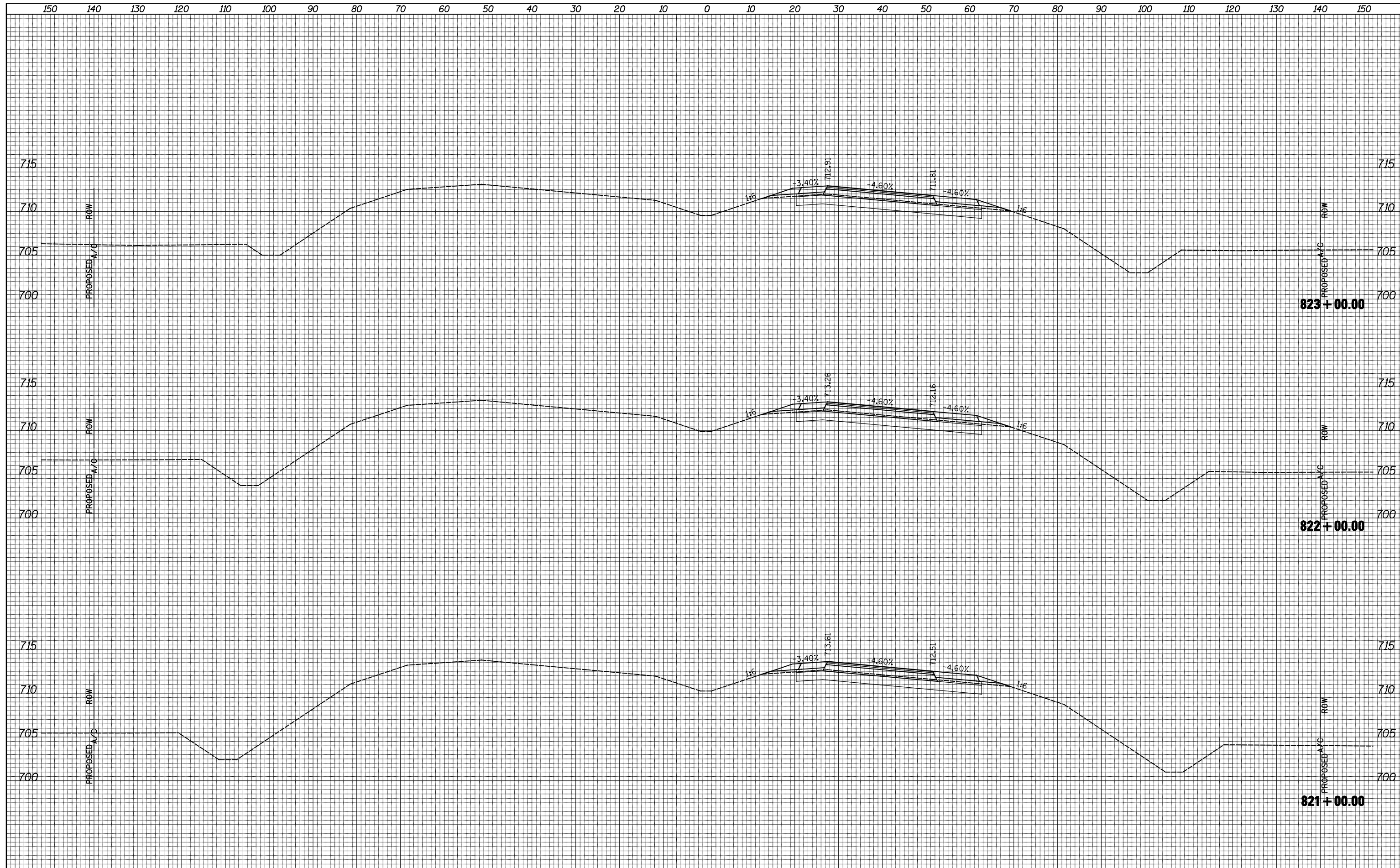
DATE	
BY	
SURVEYED	
PLOTTED	
TEMPLATE	
AREAS	
CHECKED	
ORIGINAL SURVEY	
NOTE BOOK	
NO.	



FILE NAME =	USER NAME = JDeen	DESIGNED - JRB	REVISED -	STATE OF ILLINOIS DEPARTMENT OF TRANSPORTATION	FAP ROUTE 407 (IL 336 /IL 110) CROSS SECTIONS	F.A.P. RTE.	SECTION	COUNTY	TOTAL SHEETS	SHEET NO.	
Default	vi:\transportation\2891\2-Lane Paving Plans\CADD	DRAWN - TJD	REVISED -			407	55C3(PV,HB(2-6);B,B-1,B-2)]	MCDONOUGH	874	740	
		CHECKED - JRB	REVISED -			CONTRACT NO. 68B44					
		DATE - 1-30-2015	REVISED -			ILLINOIS FED. AID PROJECT					

DATE	
BY	
SURVEYED	
PLOTTED	
TEMPLATE	
AREAS	
CHECKED	
FINAL SURVEY	
NOTE BOOK	
NO.	

DATE	
BY	
SURVEYED	
PLOTTED	
TEMPLATE	
AREAS	
CHECKED	
ORIGINAL SURVEY	
NOTE BOOK	
NO.	

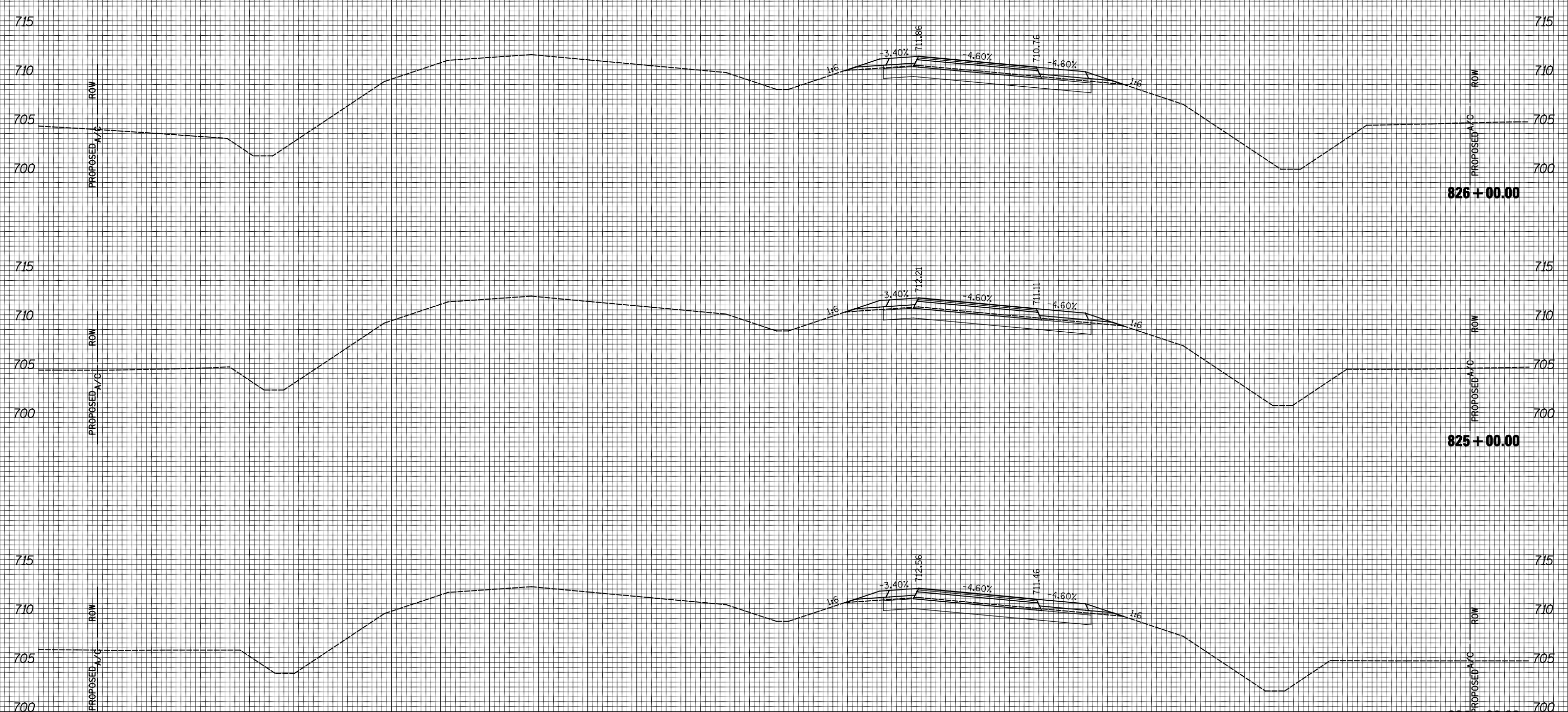


FILE NAME =	USER NAME = JDeen	DESIGNED - JRB	REVISED -	STATE OF ILLINOIS DEPARTMENT OF TRANSPORTATION	FAP ROUTE 407 (IL 336 /IL 110) CROSS SECTIONS	F.A.P. RTE.	SECTION	COUNTY	TOTAL SHEETS	SHEET NO.	
Default	vi\transportation\2891\2-Lane Paving Plans\CADD	DRAWN - TJD	REVISED -			407	55C3(PV,HB(2-6);B,B-1,B-2)]	MCDONOUGH	874	741	
		CHECKED - JRB	REVISED -			CONTRACT NO. 68B44					
		DATE - 1-30-2015	REVISED -			ILLINOIS FED. AID PROJECT					
PLOT SCALE = 20.0000' / IN.				SCALE: 1"=10'H, 5'V		SHEET 126 OF 149 SHEETS		STA. 821+00.00 TO STA. 823+00.00			

150 140 130 120 110 100 90 80 70 60 50 40 30 20 10 0 10 20 30 40 50 60 70 80 90 100 110 120 130 140 150

DATE	BY	SURVEYED	PLOTTED	TEMPLATE	AREAS	CHECKED
NO.		NOTE BOOK				

DATE	BY	SURVEYED	PLOTTED	TEMPLATE	AREAS	CHECKED
NO.		NOTE BOOK				

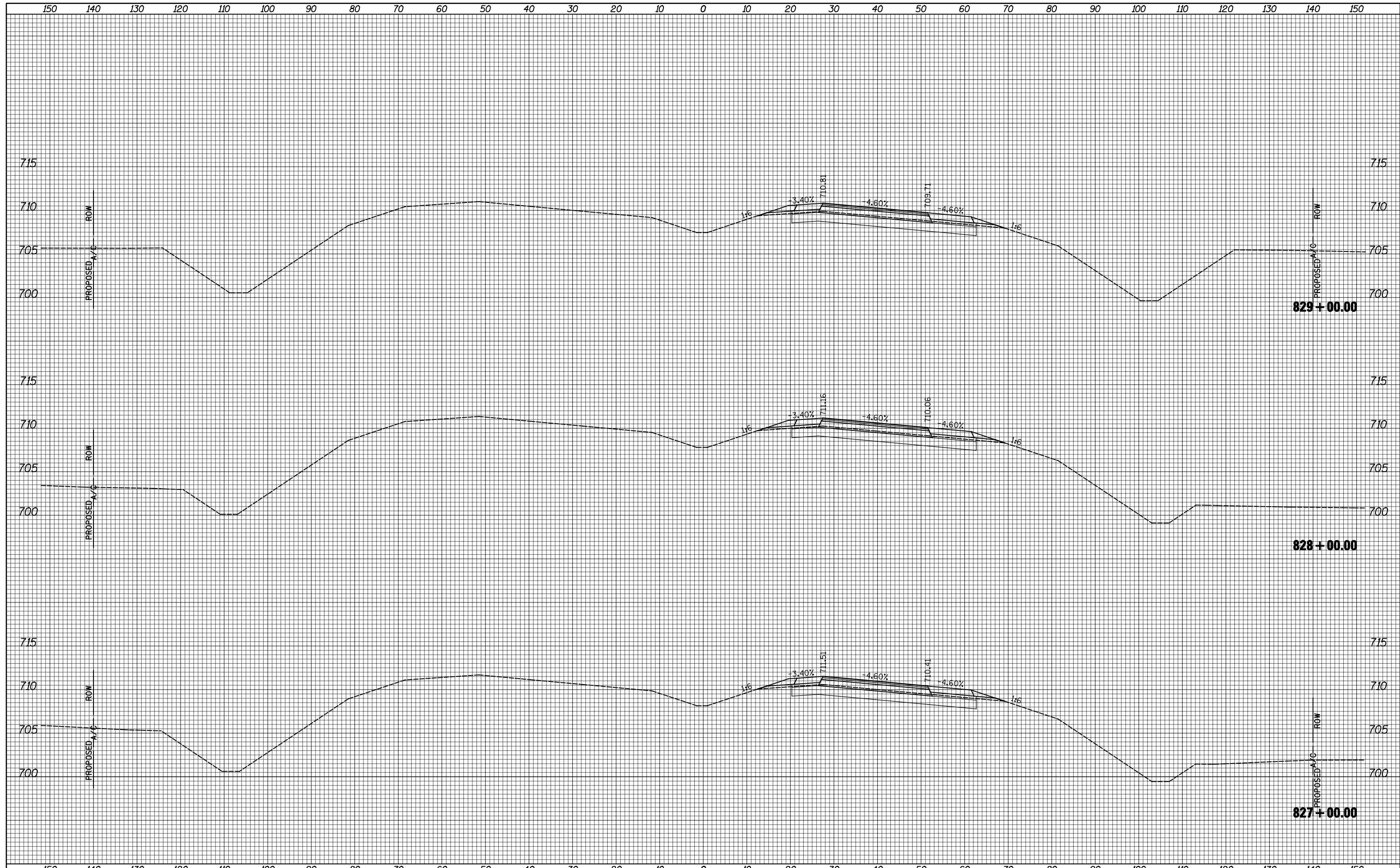


FILE NAME =	USER NAME = JDeen	DESIGNED - JRB	REVISED -	STATE OF ILLINOIS DEPARTMENT OF TRANSPORTATION	FAP ROUTE 407 (IL 336 /IL 110) CROSS SECTIONS	F.A.P. RTE.	SECTION	COUNTY	TOTAL SHEETS	SHEET NO.	
Default	vi:\transportation\2891\2-Lane Paving Plans\CADD	DRAWN - TJD	REVISED -			407	55C3(PV,HB(2-6);B,B-1,B-2)]	MCDONOUGH	874	742	
		CHECKED - JRB	REVISED -			CONTRACT NO. 68B44					
		DATE - 1-30-2015	REVISED -			ILLINOIS FED. AID PROJECT					

SCALE: 1"=10'H, 5'V SHEET 127 OF 149 SHEETS STA. 824+00.00 TO STA. 826+00.00

DATE	
BY	
SURVEYED	
PLOTTED	
TEMPLATE	
AREAS	
CHECKED	
FINAL SURVEY	
NOTE BOOK	
NO.	

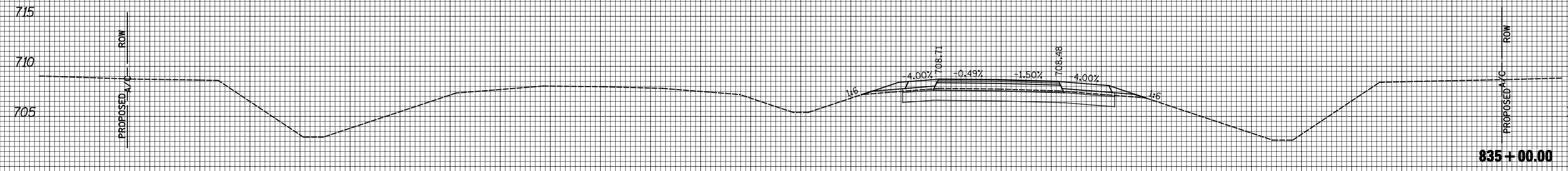
DATE	
BY	
SURVEYED	
PLOTTED	
TEMPLATE	
AREAS	
CHECKED	
ORIGINAL SURVEY	
NOTE BOOK	
NO.	



FILE NAME =	USER NAME = JDeen	DESIGNED - JRB	REVISED -	STATE OF ILLINOIS DEPARTMENT OF TRANSPORTATION	FAP ROUTE 407 (IL 336 /IL 110) CROSS SECTIONS	F.A.P. RTE.	SECTION	COUNTY	TOTAL SHEETS	SHEET NO.	
Default	vi:\transportation\2891\2-Lane Paving Plans\CADD	DRAWN - TJD	REVISED -			407	55C3(PV,HB(2-6);B,B-1,B-2)]	MCDONOUGH	874	743	
	Sheets\D468B44-sht-xsht.dgn	CHECKED - JRB	REVISED -			CONTRACT NO. 68B44					
	PLOT SCALE = 20.0000' / IN.	DATE - 1-30-2015	REVISED -			ILLINOIS FED. AID PROJECT					

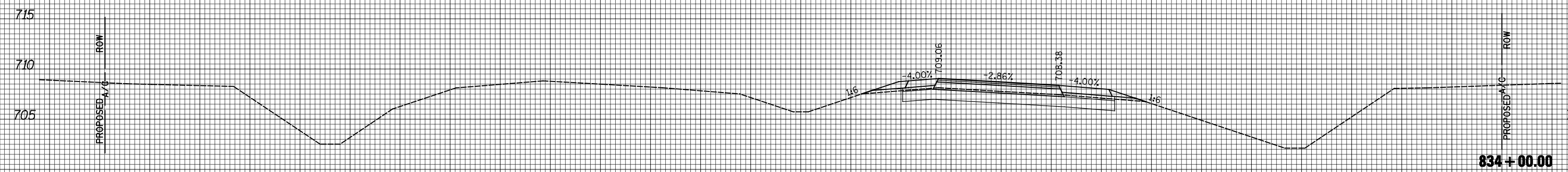
150 140 130 120 110 100 90 80 70 60 50 40 30 20 10 0 10 20 30 40 50 60 70 80 90 100 110 120 130 140 150

DATE	
BY	
FINAL SURVEY	
NOTED	
PLATTED	
TEMPLATE	
NO. BOOK	
AREAS CHECKED	

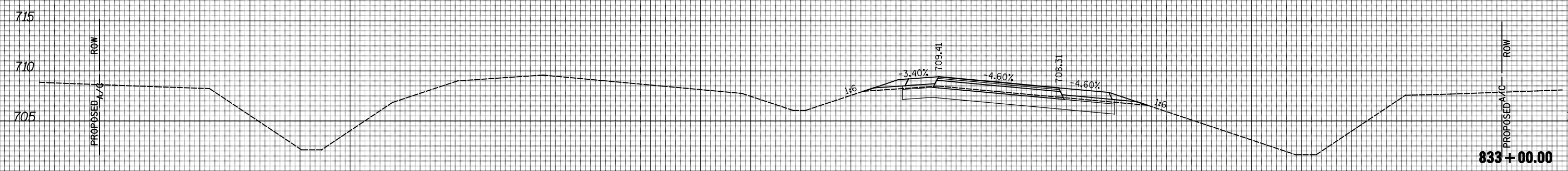


835 + 00.00

DATE	
BY	
ORIGINAL SURVEY	
NOTED	
PLATTED	
TEMPLATE	
NO. BOOK	
AREAS CHECKED	



834 + 00.00



833 + 00.00

150 140 130 120 110 100 90 80 70 60 50 40 30 20 10 0 10 20 30 40 50 60 70 80 90 100 110 120 130 140 150

FILE NAME =
 v:\transportation\2891\2-Lane Paving Plans\CADD
 Default

USER NAME = JDeen
 Sheets\D468B44-sht-xsht.dgn
 PLOT SCALE = 20.0000 ' / IN.
 PLOT DATE = 1/20/2015

DESIGNED - JRB
 DRAWN - TJD
 CHECKED - JRB
 DATE - 1-30-2015

REVISED -
 REVISED -
 REVISED -
 REVISED -

STATE OF ILLINOIS
 DEPARTMENT OF TRANSPORTATION

FAP ROUTE 407 (IL 336 /IL 110)
 CROSS SECTIONS

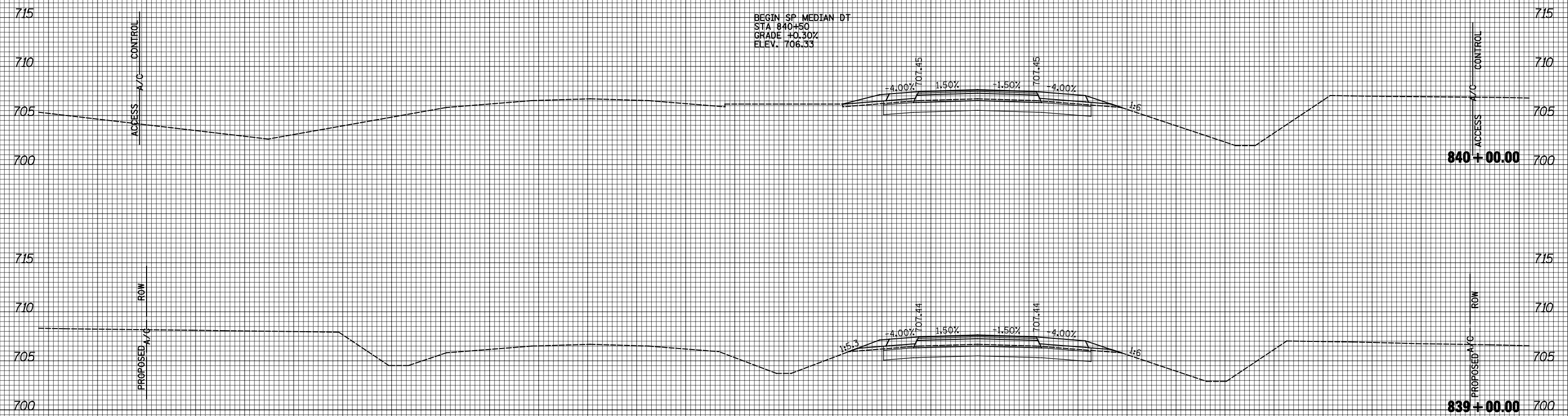
SCALE: 1"=10'H, 5'V SHEET 130 OF 149 SHEETS STA. 833+00.00 TO STA. 835+00.00

F.A.P. RTE.	SECTION	COUNTY	TOTAL SHEETS	SHEET NO.
407	55C3(PV,HB(2-6);B,B-1,B-2)]	MCDONOUGH	874	745
CONTRACT NO. 68B44			ILLINOIS FED. AID PROJECT	

150 140 130 120 110 100 90 80 70 60 50 40 30 20 10 0 10 20 30 40 50 60 70 80 90 100 110 120 130 140 150

BY	DATE
FINAL SURVEY NO.	SURVEYED PLOTTED AREAS CHECKED

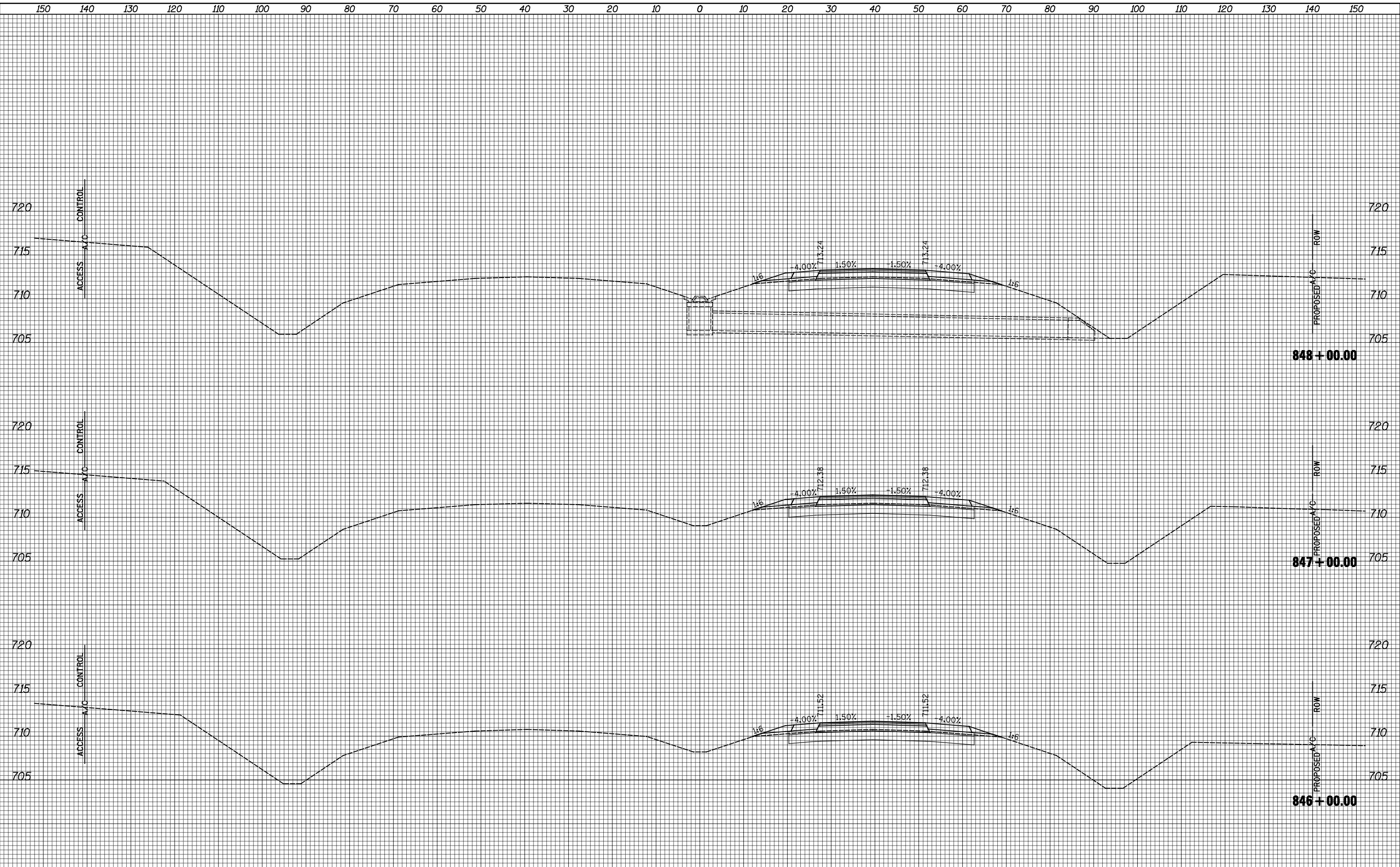
BY	DATE
ORIGINAL SURVEY NO.	SURVEYED PLOTTED AREAS CHECKED



FILE NAME =	USER NAME = JDeen	DESIGNED - JRB	REVISED -	<p align="center">STATE OF ILLINOIS DEPARTMENT OF TRANSPORTATION</p> <p align="center">FAP ROUTE 407 (IL 336 /IL 110) CROSS SECTIONS</p> <p>SCALE: 1"=10'H, 5'V SHEET 132 OF 149 SHEETS STA. 839+00.00 TO STA. 840+00.00</p>	F.A.P. RTE.	SECTION	COUNTY	TOTAL SHEETS	SHEET NO.
Default	vi:\transportation\2891\2-Lane Paving Plans\CADD Sheets\D468B44-sht-xsht.dgn	DRAWN - TJD	REVISED -		407	55C3(PV,HB(2-6);B,B-1,B-2)]	MCDONOUGH	874	747
	PLOT SCALE = 20.0000' / IN.	CHECKED - JRB	REVISED -		CONTRACT NO. 68B44				
	PLOT DATE = 1/20/2015	DATE - 1-30-2015	REVISED -		ILLINOIS FED. AID PROJECT				

BY	DATE

ORIGINAL SURVEY	SURVEYED	DATE
NOTE BOOK	PLOTTED	
	TEMPLATE	
	AREAS	
	CHECKED	



FILE NAME =
 v:\transportation\2891\2-Lane Paving Plans\CADD

USER NAME = JDeen
 SHEETS\468B44-sht-xsht.dgn
 PLOT SCALE = 20.0000' / IN.
 PLOT DATE = 1/20/2015

DESIGNED - JRB
 DRAWN - TJD
 CHECKED - JRB
 DATE - 1-30-2015

REVISED -
 REVISED -
 REVISED -
 REVISED -

STATE OF ILLINOIS
 DEPARTMENT OF TRANSPORTATION

FAP ROUTE 407 (IL 336 / IL 110)
 CROSS SECTIONS

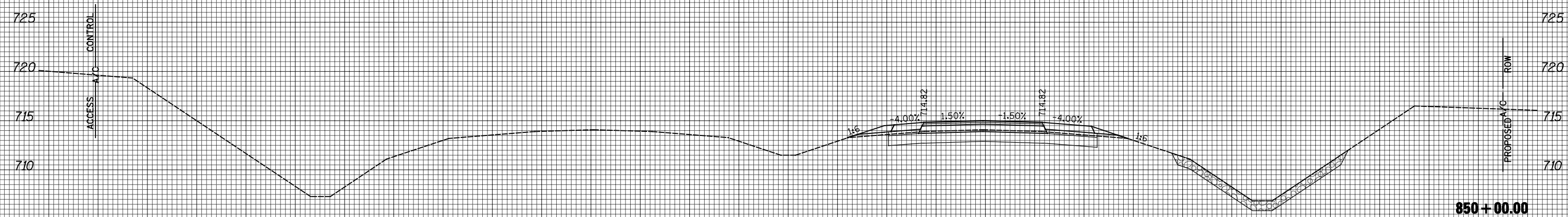
SCALE: 1"=10'H, 5"V SHEET 135 OF 149 SHEETS STA. 846+00.00 TO STA. 848+00.00

F.A.P. RTE.	SECTION	COUNTY	TOTAL SHEETS	SHEET NO.
407	55C3(PV,HB(2-6);B,B-1,B-2)]	MCDONOUGH	874	750
CONTRACT NO. 68B44				

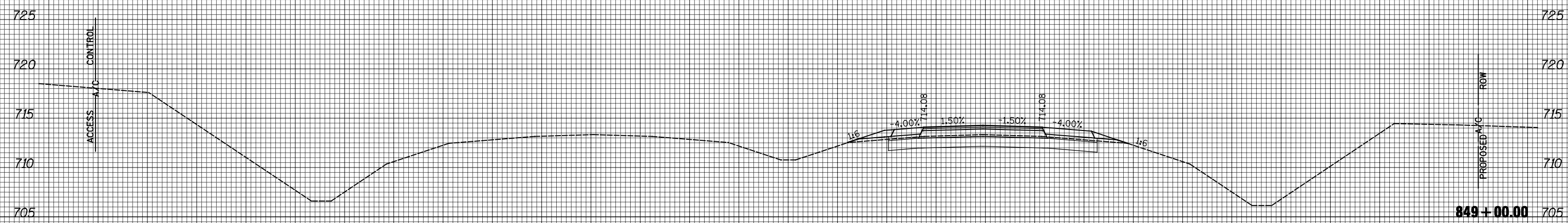
ILLINOIS FED. AID PROJECT

150 140 130 120 110 100 90 80 70 60 50 40 30 20 10 0 10 20 30 40 50 60 70 80 90 100 110 120 130 140 150

BY	DATE
FINAL SURVEY NO.	SURVEYED PLOTTED AREAS CHECKED
	TEMPLATE
	AREAS CHECKED



BY	DATE
ORIGINAL SURVEY NO.	SURVEYED PLOTTED AREAS CHECKED
	TEMPLATE
	AREAS CHECKED

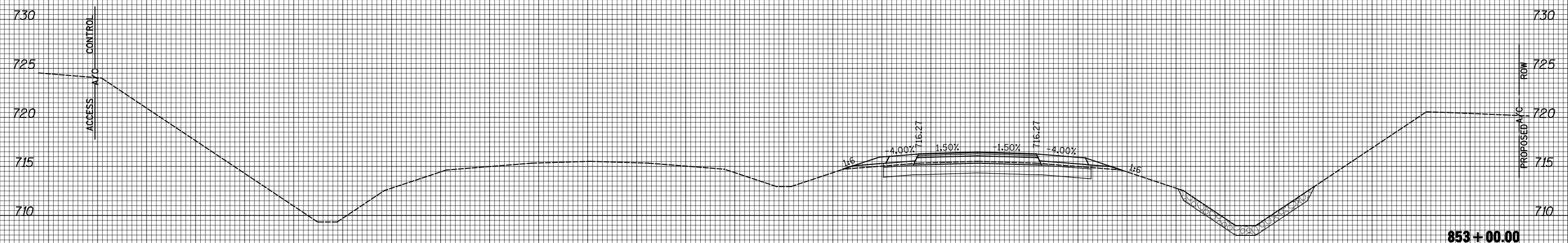
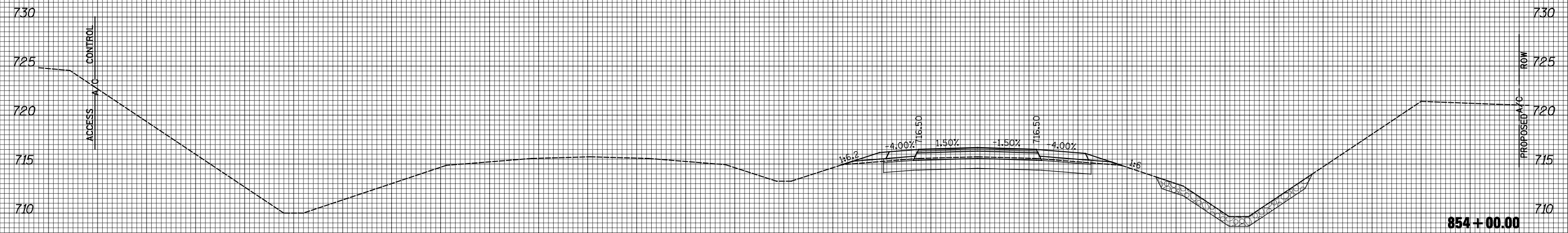


FILE NAME =	USER NAME = JDeen	DESIGNED - JRB	REVISED -	STATE OF ILLINOIS DEPARTMENT OF TRANSPORTATION	FAP ROUTE 407 (IL 336 /IL 110) CROSS SECTIONS	SCALE: 1"=10'H, 5'V	SHEET 136 OF 149 SHEETS	STA. 849+00.00 TO STA. 850+00.00	F.A.P. RTE.	SECTION	COUNTY	TOTAL SHEETS	SHEET NO.
Default	vi\transportation\2891\2-Lane Paving Plans\CADD	DRAWN - TJD	REVISED -						407	55C3(PV,HB(2-6);B,B-1,B-2)]	MCDONOUGH	874	751
		CHECKED - JRB	REVISED -						CONTRACT NO. 68B44				
		DATE - 1-30-2015	REVISED -						ILLINOIS FED. AID PROJECT				

150 140 130 120 110 100 90 80 70 60 50 40 30 20 10 0 10 20 30 40 50 60 70 80 90 100 110 120 130 140 150

BY	DATE
FINAL SURVEY NO.	SURVEYED PLOTTED AREAS CHECKED
	TEMPLATE
	AREAS CHECKED

BY	DATE
ORIGINAL SURVEY NO.	SURVEYED PLOTTED AREAS CHECKED
	TEMPLATE
	AREAS CHECKED



150 140 130 120 110 100 90 80 70 60 50 40 30 20 10 0 10 20 30 40 50 60 70 80 90 100 110 120 130 140 150

FILE NAME =
 v:\transportation\2891\2-Lane Paving Plans\CADD

USER NAME = JDeen
 SHEETS\D468B44-sht-xsht.dgn
 PLOT SCALE = 20.0000' / IN.
 PLOT DATE = 1/20/2015

DESIGNED - JRB
 DRAWN - TJD
 CHECKED - JRB
 DATE - 1-30-2015

REVISED -
 REVISED -
 REVISED -
 REVISED -

**STATE OF ILLINOIS
 DEPARTMENT OF TRANSPORTATION**

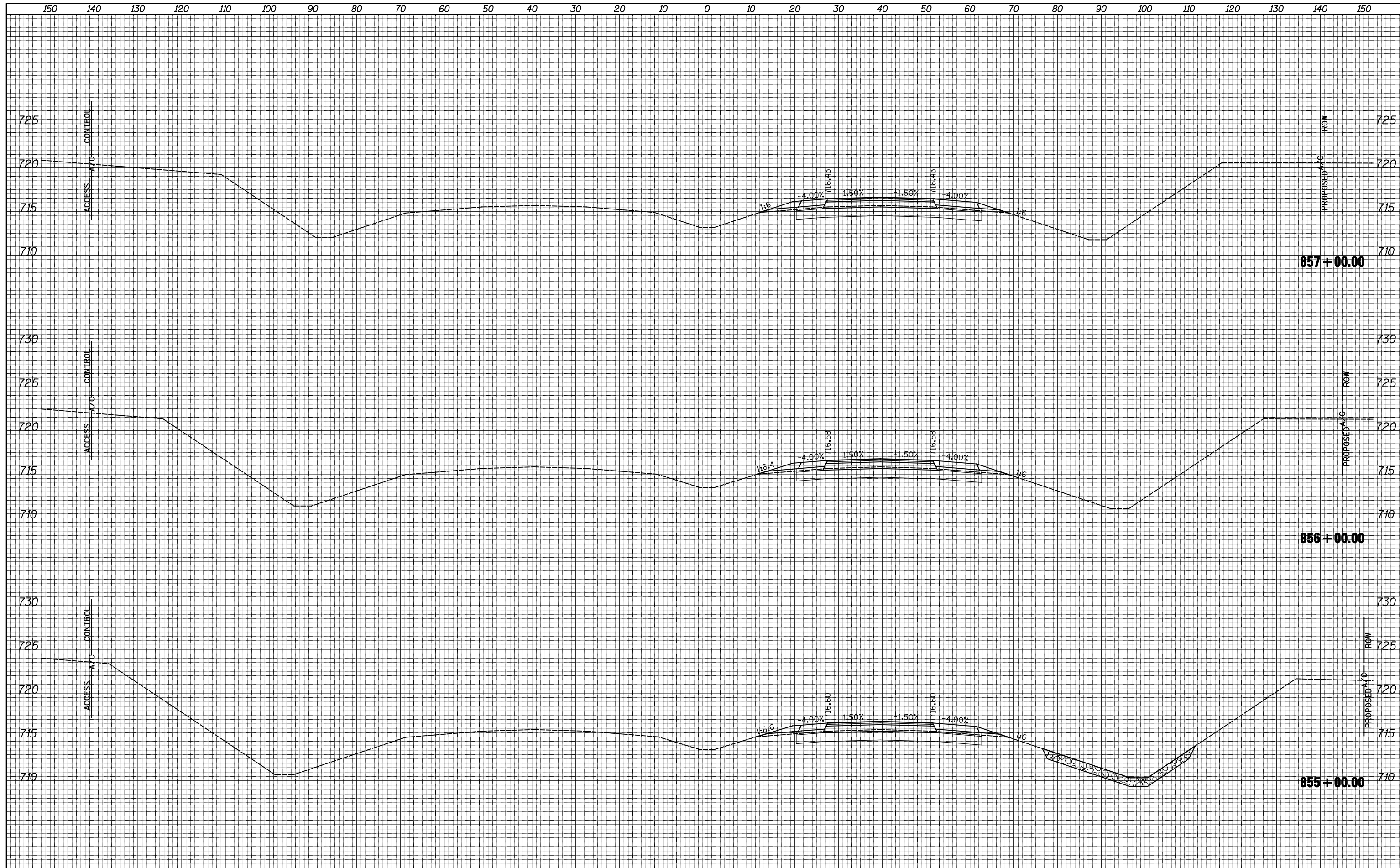
**FAP ROUTE 407 (IL 336 /IL 110)
 CROSS SECTIONS**

SCALE: 1"=10'H, 5'V SHEET 138 OF 149 SHEETS STA. 853+00.00 TO STA. 854+00.00

F.A.P. RTE.	SECTION	COUNTY	TOTAL SHEETS	SHEET NO.
407	55C3(PV,HB(2-6);B,B-1,B-2)]	MCDONOUGH	874	753
CONTRACT NO. 68B44			ILLINOIS FED. AID PROJECT	

BY	DATE
SURVEYED	
PLOTTED	
TEMPLATE	
AREAS	
CHECKED	
NO.	

BY	DATE
SURVEYED	
PLOTTED	
TEMPLATE	
AREAS	
CHECKED	
NO.	



FILE NAME =
 v:\transportation\2891\2-Lane Paving Plans\CADD

USER NAME = JDeen
 SHEETS\D468B44-sht-xsht.dgn
 PLOT SCALE = 20.0000' / IN.
 PLOT DATE = 1/20/2015

DESIGNED - JRB
 DRAWN - TJD
 CHECKED - JRB
 DATE - 1-30-2015

REVISIED -
 REVISIED -
 REVISIED -
 REVISIED -

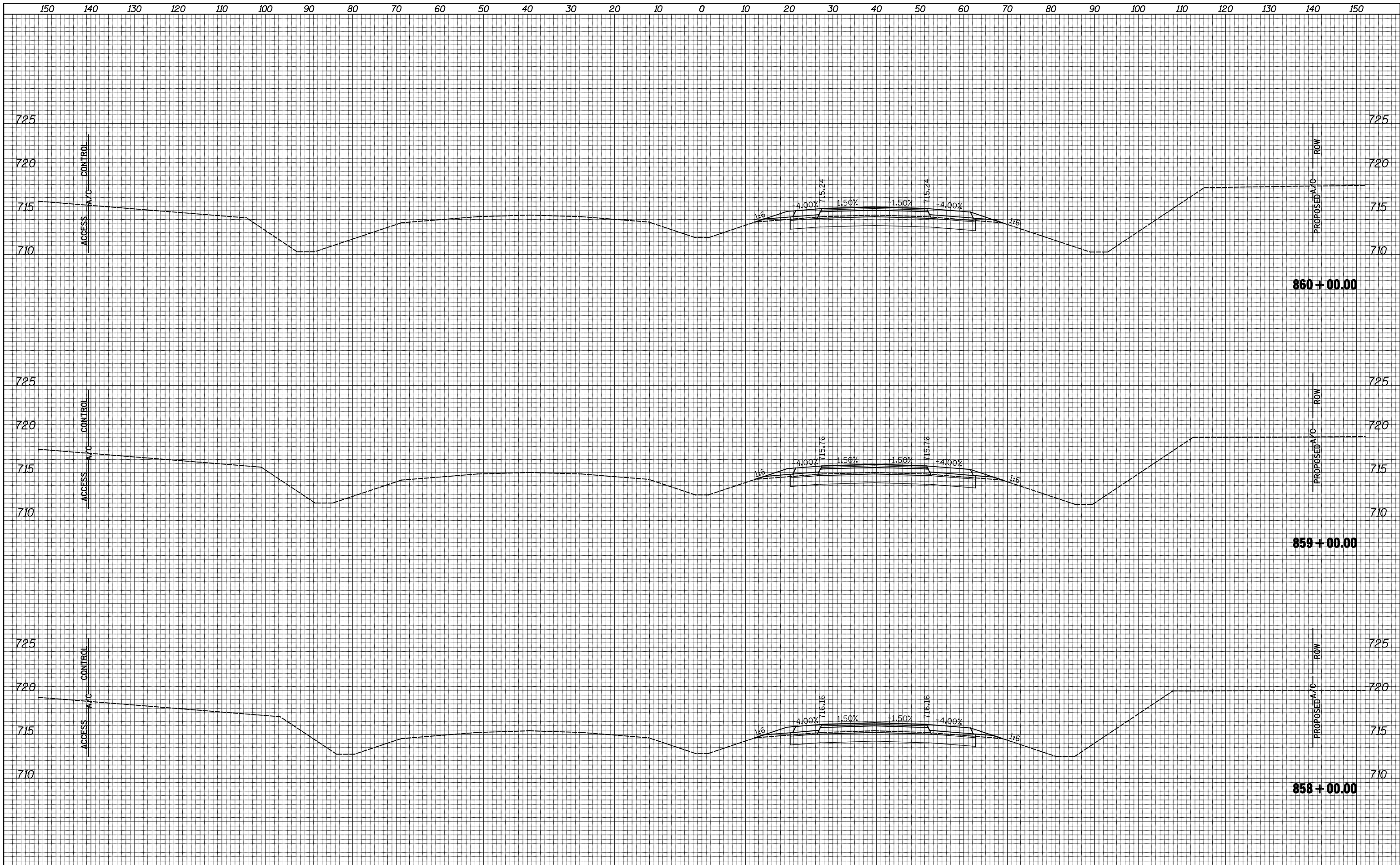
**STATE OF ILLINOIS
 DEPARTMENT OF TRANSPORTATION**

**FAP ROUTE 407 (IL 336 /IL 110)
 CROSS SECTIONS**
 SCALE: 1"=10'H, 5'V SHEET 139 OF 149 SHEETS STA. 855+00.00 TO STA. 857+00.00

F.A.P. RTE.	SECTION	COUNTY	TOTAL SHEETS	SHEET NO.
407	55C3(PV,HB(2-6);B,B-1,B-2)]	MCDONOUGH	874	754
CONTRACT NO. 68B44			ILLINOIS FED. AID PROJECT	

DATE	
BY	
FINAL SURVEY NO.	
SURVEYED AREAS	
PLOTTED TEMPLATE	
NOTE BOOK	
AREAS CHECKED	

DATE	
BY	
ORIGINAL SURVEY NO.	
SURVEYED AREAS	
PLOTTED TEMPLATE	
NOTE BOOK	
AREAS CHECKED	



FILE NAME =
 \v\transportation\2891\2-Lane Paving Plans\CADD

USER NAME = JDeen
 SHEETS\D468B44-sht-xsht.dgn
 PLOT SCALE = 20.0000' / IN.
 PLOT DATE = 1/20/2015

DESIGNED - JRB
 DRAWN - TJD
 CHECKED - JRB
 DATE - 1-30-2015

REVISED -
 REVISED -
 REVISED -
 REVISED -

**STATE OF ILLINOIS
 DEPARTMENT OF TRANSPORTATION**

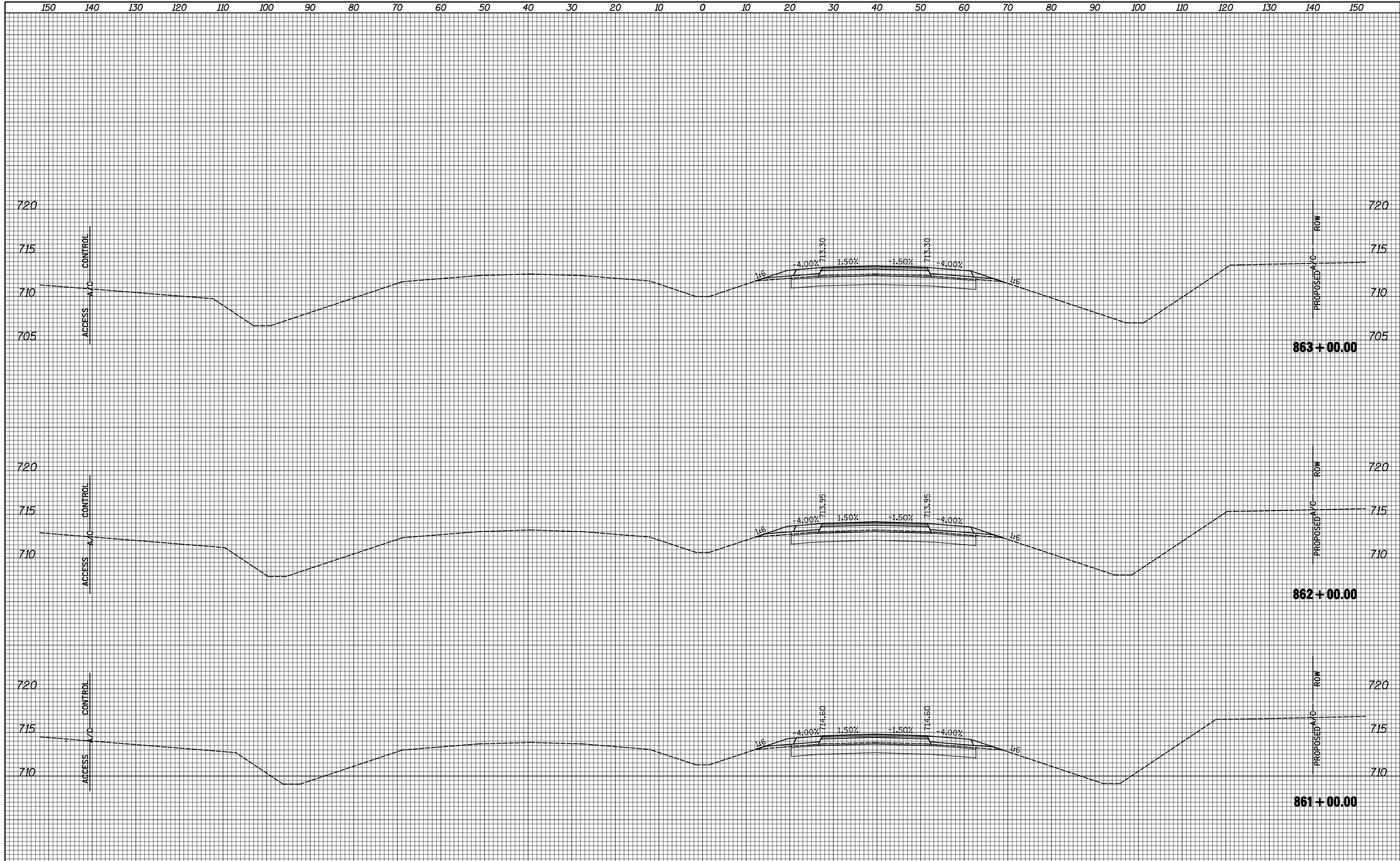
**FAP ROUTE 407 (IL 336 / IL 110)
 CROSS SECTIONS**

SCALE: 1"=10'H, 5"V SHEET 140 OF 149 SHEETS STA. 858+00.00 TO STA. 860+00.00

F.A.P. RTE.	SECTION	COUNTY	TOTAL SHEETS	SHEET NO.
407	55C3(PV,HB(2-6);B,B-1,B-2)]	MCDONOUGH	874	755
CONTRACT NO. 68B44			ILLINOIS FED. AID PROJECT	

BY	DATE

BY	DATE

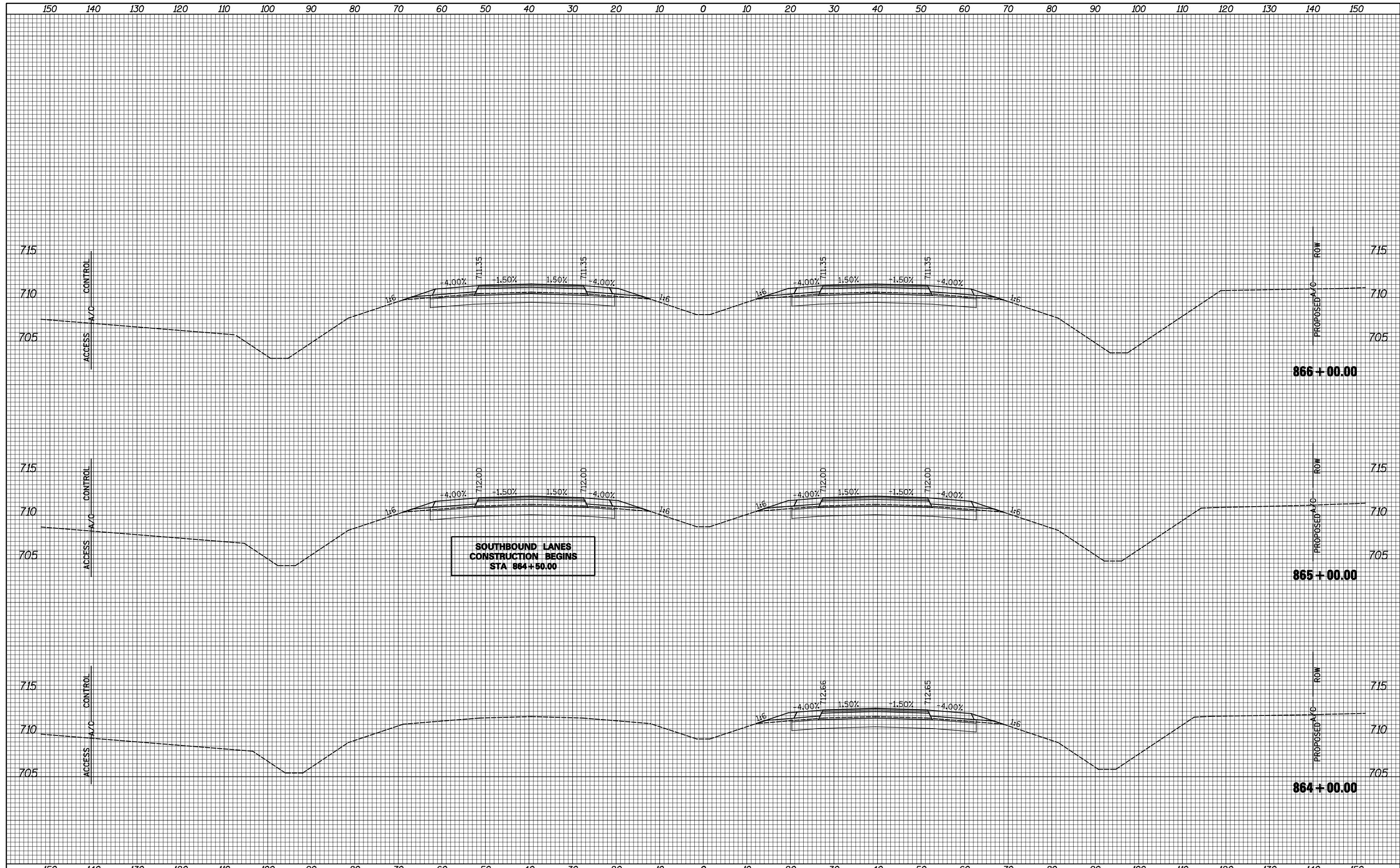


FILE NAME =	USER NAME = JDeen	DESIGNED - JRB	REVISED -	<p align="center">STATE OF ILLINOIS DEPARTMENT OF TRANSPORTATION</p> <p align="center">FAP ROUTE 407 (IL 336 /IL 110) CROSS SECTIONS</p>	F.A.P. RTE.	SECTION	COUNTY	TOTAL SHEETS	SHEET NO.
Default	Sheets\D468B44-sht-xsht.dgn	DRAWN - TJD	REVISED -		407	55C3(PV,HB(2-6);B,B-1,B-2]	MCDONOUGH	874	756
	PLOT SCALE = 20.0000' / IN.	CHECKED - JRB	REVISED -		CONTRACT NO. 68B44				
	PLOT DATE = 1/20/2015	DATE - 1-30-2015	REVISED -		ILLINOIS FED. AID PROJECT				

SCALE: 1"=10'H, 5'V SHEET 141 OF 149 SHEETS STA. 861+00.00 TO STA. 863+00.00

BY	DATE

ORIGINAL SURVEY	NO.



**SOUTHBOUND LANES
CONSTRUCTION BEGINS
STA 864+50.00**

FILE NAME =
 v:\transportation\2891\2-Lane Paving Plans\CADD
 Sheets\D468B44-sht-xsht.dgn

USER NAME = JDeen
 DESIGNED - JRB
 DRAWN - TJD
 CHECKED - JRB
 DATE - 1-30-2015

REVISIED -
 REVISIED -
 REVISIED -
 REVISIED -

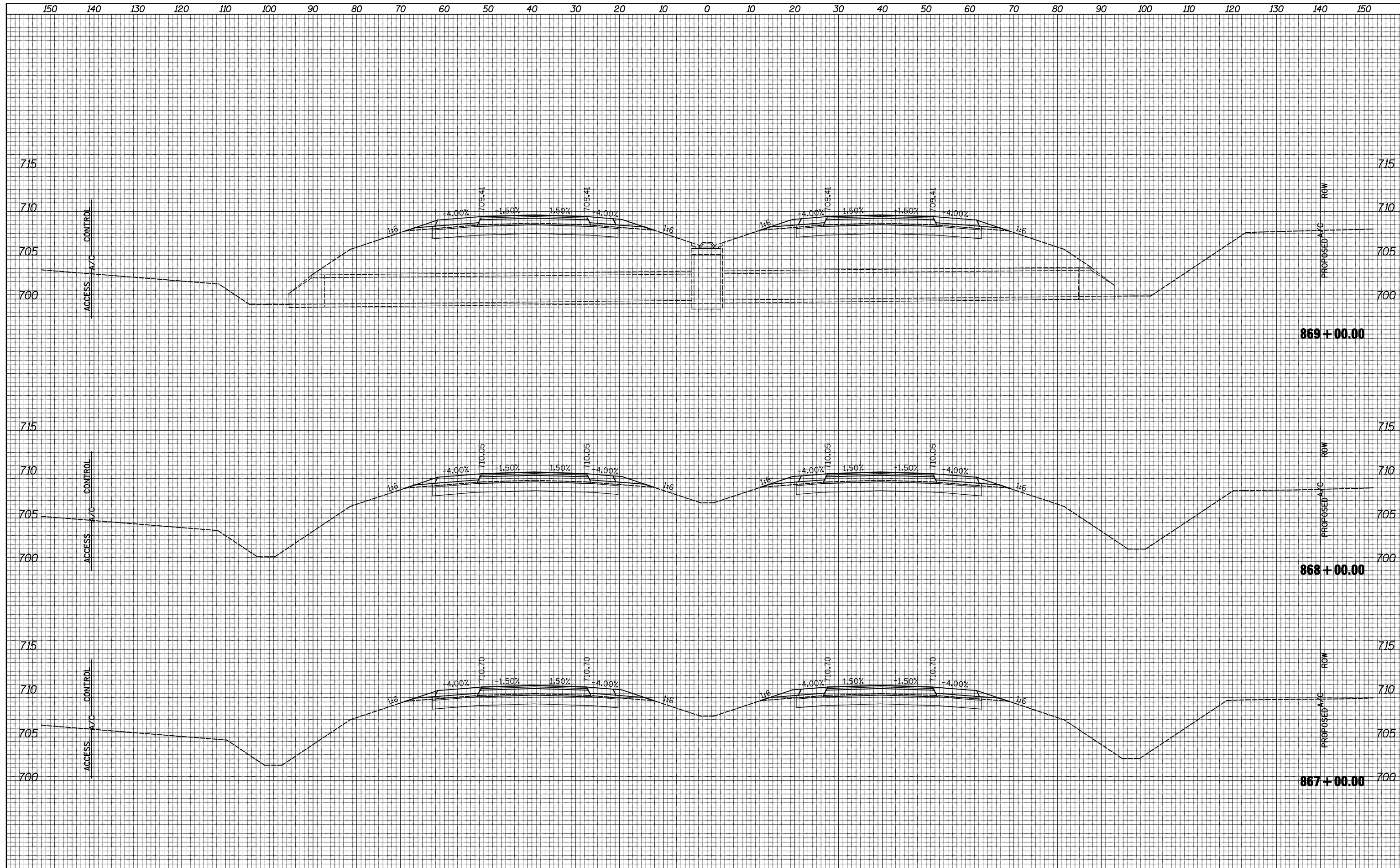
**STATE OF ILLINOIS
DEPARTMENT OF TRANSPORTATION**

**FAP ROUTE 407 (IL 336 / IL 110)
CROSS SECTIONS**
 SCALE: 1"=10'H, 5'V SHEET 142 OF 149 SHEETS STA. 864+00.00 TO STA. 866+00.00

F.A.P. RTE.	SECTION	COUNTY	TOTAL SHEETS	SHEET NO.
407	55C3(PV,HB(2-6);B,B-1,B-2)]	MCDONOUGH	874	757
CONTRACT NO. 68844			ILLINOIS FED. AID PROJECT	

DATE	
BY	
SURVEYED	
PLOTTED	
TEMPLATE	
AREAS	
CHECKED	
NO.	

DATE	
BY	
SURVEYED	
PLOTTED	
TEMPLATE	
AREAS	
CHECKED	
NO.	



FILE NAME =	USER NAME = JDeen	DESIGNED - JRB	REVISED -	STATE OF ILLINOIS DEPARTMENT OF TRANSPORTATION	FAP ROUTE 407 (IL 336 /IL 110) CROSS SECTIONS	F.A.P. RTE.	SECTION	COUNTY	TOTAL SHEETS	SHEET NO.	
Default	vi:\transportation\2891\2-Lane Paving Plans\CADD	DRAWN - TJD	REVISED -			407	55C3(PV,HB(2-6);B,B-1,B-2)]	MCDONOUGH	874	758	
	Sheets\D468B44-sht-xsht.dgn	CHECKED - JRB	REVISED -			CONTRACT NO. 68B44		ILLINOIS FED. AID PROJECT			
	PLOT SCALE = 20.0000' / IN.	DATE - 1-30-2015	REVISED -			SCALE: 1"=10'H, 5'V	SHEET 143 OF 149 SHEETS	STA. 867+00.00 TO STA. 869+00.00			
	PLOT DATE = 1/20/2015										

150 140 130 120 110 100 90 80 70 60 50 40 30 20 10 0 10 20 30 40 50 60 70 80 90 100 110 120 130 140 150

BY	DATE

BY	DATE



FILE NAME =	USER NAME = JDeen
vi:\transportation\2891\2-Lane Paving Plans\CADD	Sheets\D468B44-sht-xsht.dgn
Default	PLOT DATE = 1/20/2015

DESIGNED -	JRB	REVISIED -	
DRAWN -	TJD	REVISIED -	
CHECKED -	JRB	REVISIED -	
DATE -	1-30-2015	REVISIED -	

PLOT SCALE =	20.0000' / IN.

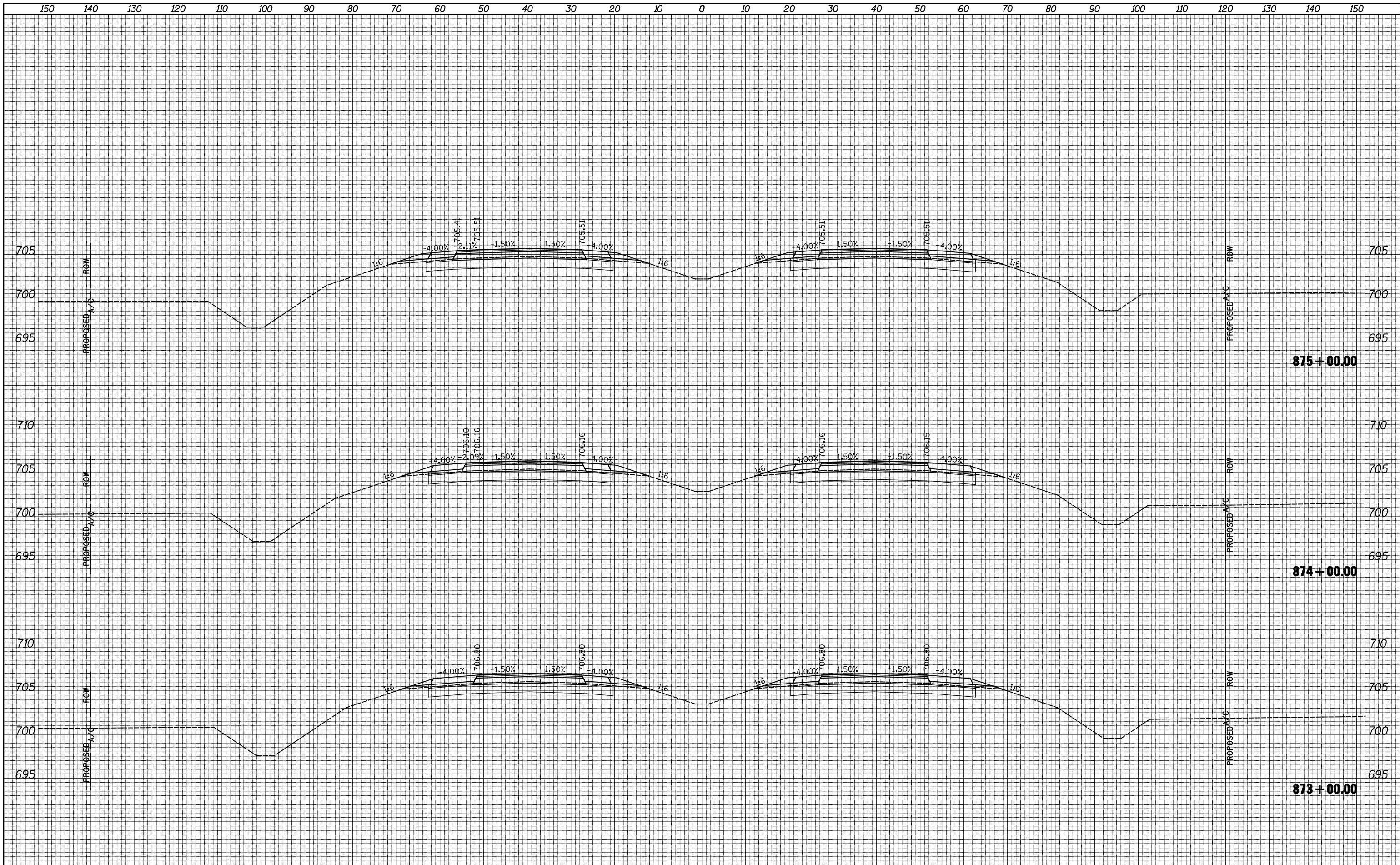
**STATE OF ILLINOIS
DEPARTMENT OF TRANSPORTATION**

**FAP ROUTE 407 (IL 336 /IL 110)
CROSS SECTIONS**
SCALE: 1"=10'H, 5'V SHEET 144 OF 149 SHEETS STA. 870+00.00 TO STA. 872+00.00

F.A.P. RTE.	SECTION	COUNTY	TOTAL SHEETS	SHEET NO.
407	55C3(PV,HB(2-6);B,B-1,B-2)]	MCDONOUGH	874	759
CONTRACT NO. 68B44			ILLINOIS FED. AID PROJECT	

BY	DATE

BY	DATE

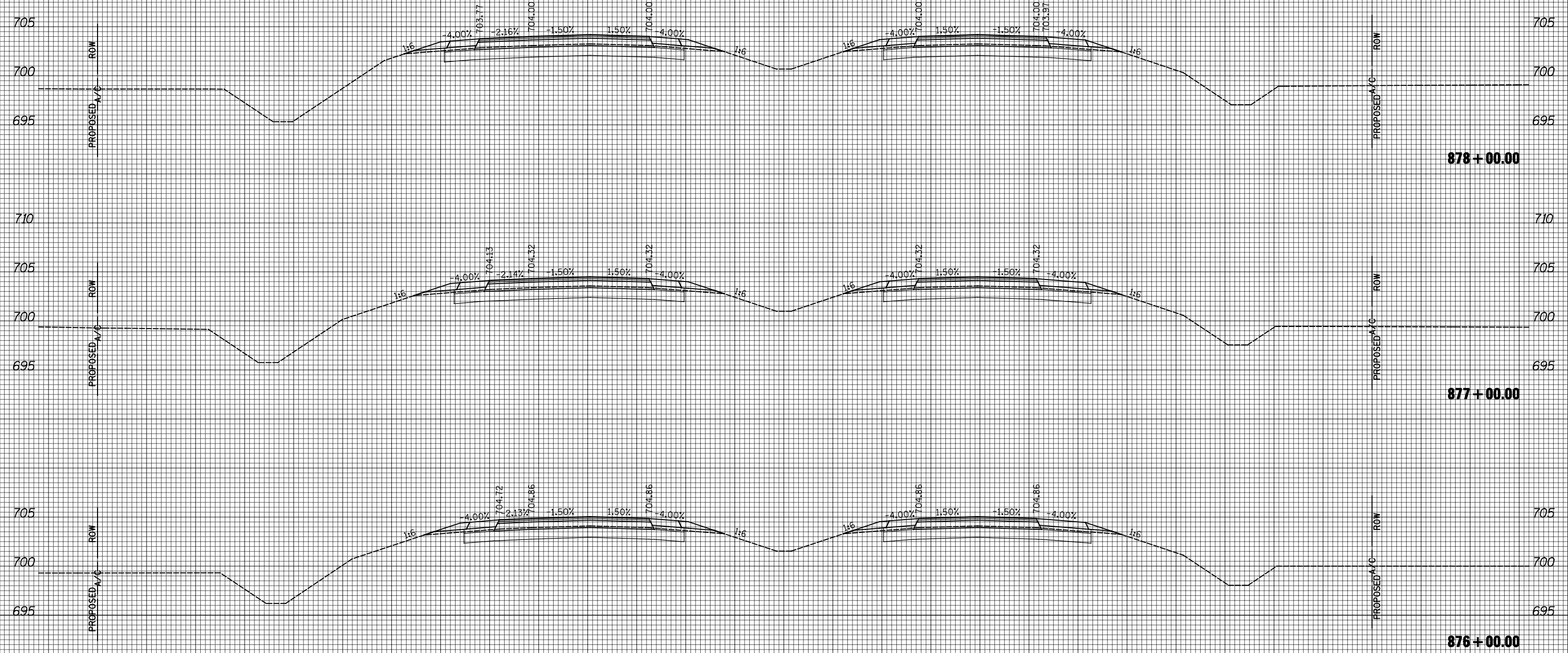


FILE NAME =	USER NAME = JDeen	DESIGNED - JRB	REVISED -	STATE OF ILLINOIS DEPARTMENT OF TRANSPORTATION	FAP ROUTE 407 (IL 336 /IL 110) CROSS SECTIONS	F.A.P. RTE.	SECTION	COUNTY	TOTAL SHEETS	SHEET NO.
Default		DRAWN - TJD	REVISED -			407	55C3(PV,HB(2-6);B,B-1,B-2)	MCDONOUGH	874	760
		CHECKED - JRB	REVISED -			CONTRACT NO. 68B44				
		DATE - 1-30-2015	REVISED -	SCALE: 1"=10'H, 5'V SHEET 145 OF 149 SHEETS STA. 873+00.00 TO STA. 875+00.00			ILLINOIS FED. AID PROJECT			

150 140 130 120 110 100 90 80 70 60 50 40 30 20 10 0 10 20 30 40 50 60 70 80 90 100 110 120 130 140 150

DATE	
BY	
SURVEYED	
PLOTTED	
TEMPLATE	
AREAS	
CHECKED	
NO.	

DATE	
BY	
SURVEYED	
PLOTTED	
TEMPLATE	
AREAS	
CHECKED	
NO.	

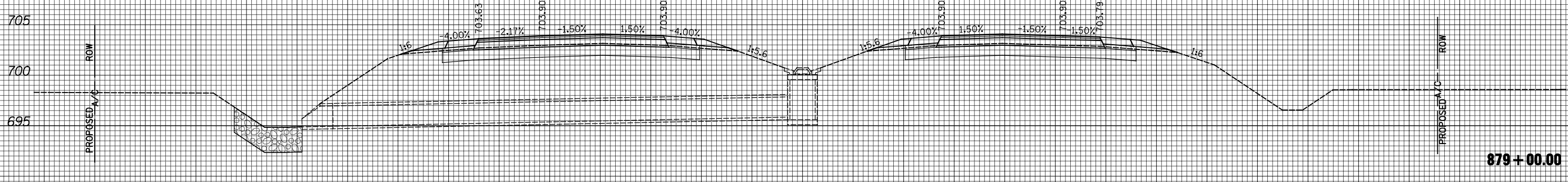
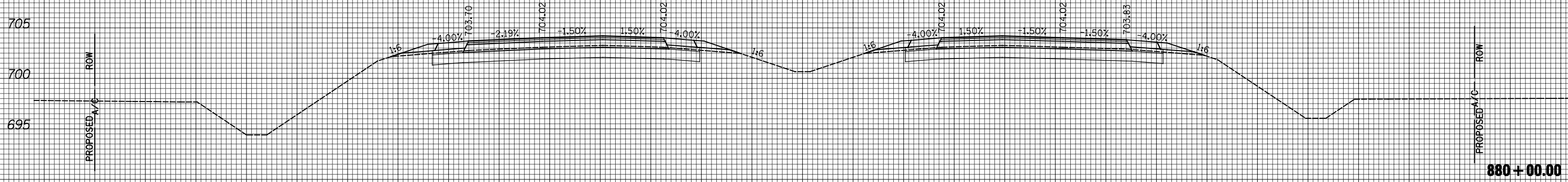
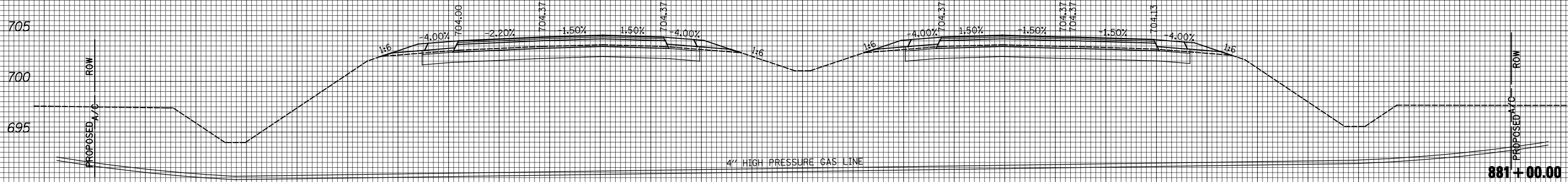


FILE NAME = v:\transportation\2891\2-Lane Paving Plans\CADD	USER NAME = JDeen Sheets\D468B44-sht-xsht.dgn	DESIGNED - JRB DRAWN - TJD CHECKED - JRB DATE - 1-30-2015	REVISED - REVISED - REVISED - REVISED -	STATE OF ILLINOIS DEPARTMENT OF TRANSPORTATION		FAP ROUTE 407 (IL 336 /IL 110) CROSS SECTIONS		F.A.P. RTE. 407	SECTION 55C3(PV,HB(2-6);B,B-1,B-2)]	COUNTY MCDONOUGH	TOTAL SHEETS 874	SHEET NO. 761	CONTRACT NO. 68B44	ILLINOIS FED. AID PROJECT
PLOT SCALE = 20.0000' / IN.		PLOT DATE = 1/20/2015		SCALE: 1"=10'H, 5'V		SHEET 146 OF 149 SHEETS		STA. 876+00.00 TO STA. 878+00.00						

150 140 130 120 110 100 90 80 70 60 50 40 30 20 10 0 10 20 30 40 50 60 70 80 90 100 110 120 130 140 150

BY	DATE

ORIGINAL SURVEY	SURVEYED
NOTE BOOK NO.	PLOTTED
	TEMPLATE
	AREAS CHECKED



150 140 130 120 110 100 90 80 70 60 50 40 30 20 10 0 10 20 30 40 50 60 70 80 90 100 110 120 130 140 150

FILE NAME =
 v:\transportation\2891\2-Lane Paving Plans\CADD

USER NAME = JDeen
 SHEETS\D468B44-sht-xsht.dgn
 PLOT SCALE = 20.0000' / IN.
 PLOT DATE = 1/20/2015

DESIGNED - JRB
 DRAWN - TJD
 CHECKED - JRB
 DATE - 1-30-2015

REVISED -
 REVISED -
 REVISED -
 REVISED -

**STATE OF ILLINOIS
 DEPARTMENT OF TRANSPORTATION**

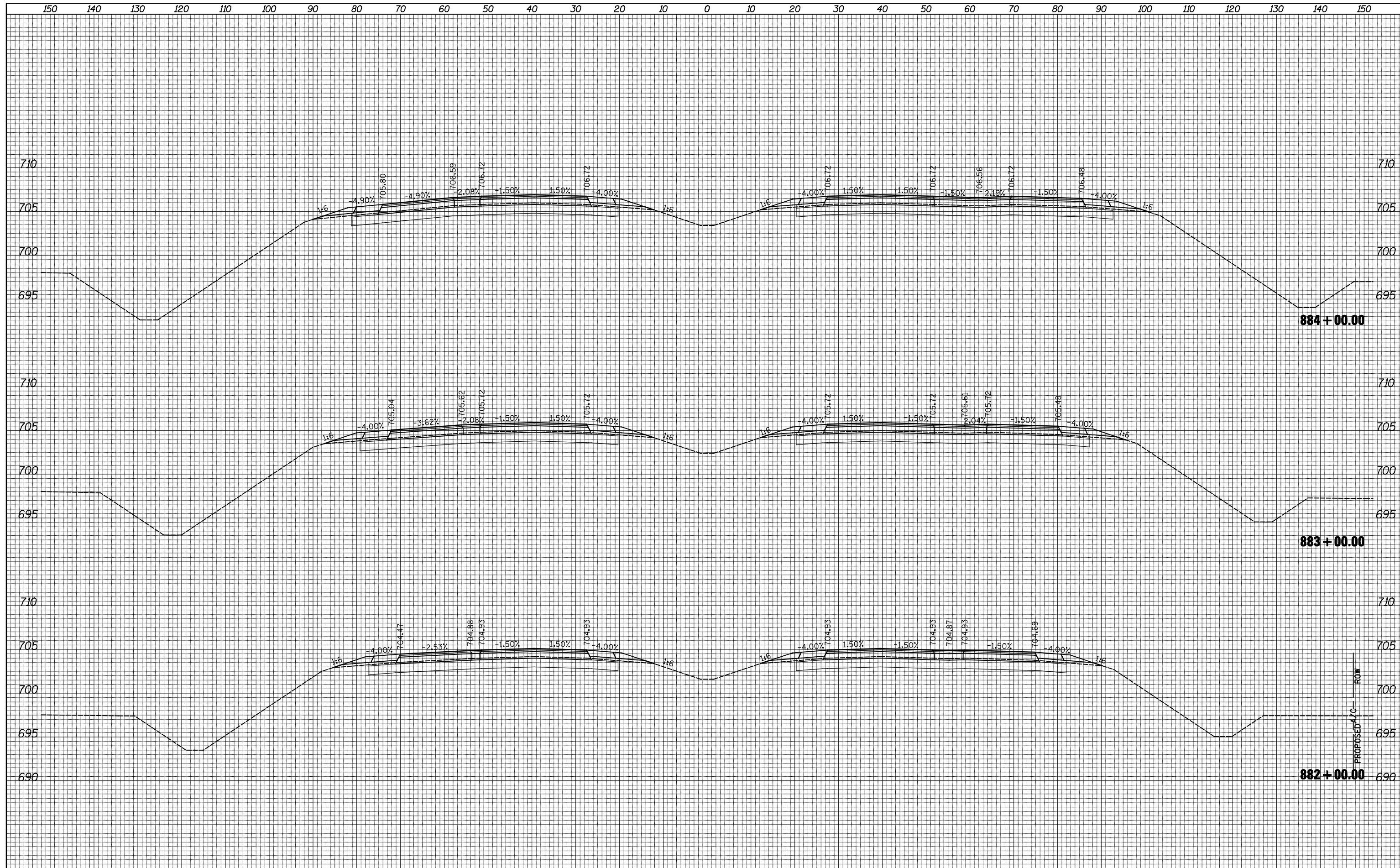
**FAP ROUTE 407 (IL 336 /IL 110)
 CROSS SECTIONS**

SCALE: 1"=10'H, 5'V SHEET 147 OF 149 SHEETS STA. 879+00.00 TO STA. 881+00.00

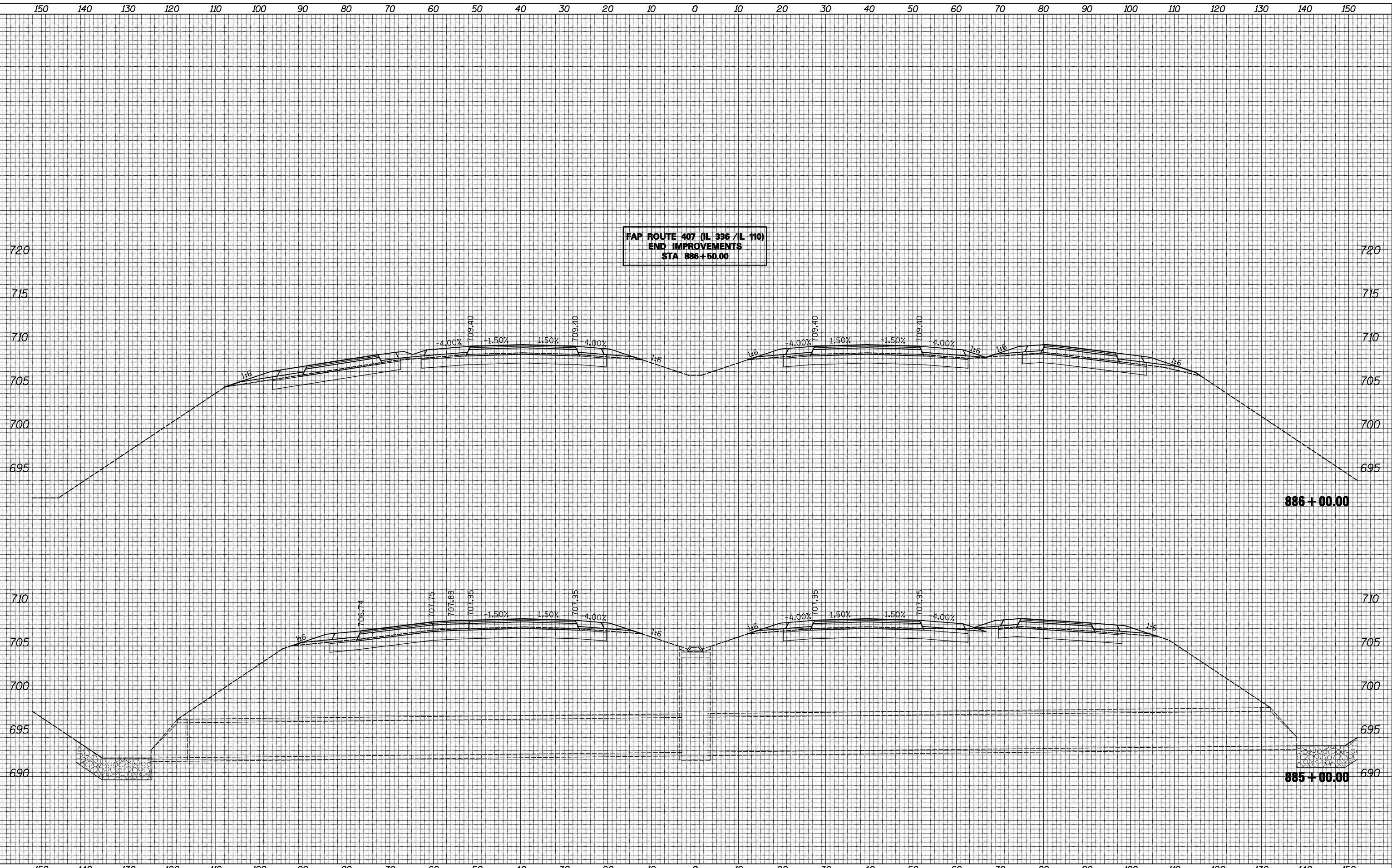
F.A.P. RTE.	SECTION	COUNTY	TOTAL SHEETS	SHEET NO.
407	55[C3(PV,HB(2-6);B,B-1,B-2)]	MCDONOUGH	874	762
			CONTRACT NO. 68B44	
ILLINOIS FED. AID PROJECT				

DATE	
BY	
SURVEYED	
PLOTTED	
TEMPLATE	
AREAS	
CHECKED	
FINAL SURVEY	
NOTE BOOK	
NO.	

DATE	
BY	
SURVEYED	
PLOTTED	
TEMPLATE	
AREAS	
CHECKED	
ORIGINAL SURVEY	
NOTE BOOK	
NO.	



FILE NAME =	USER NAME = JDeen	DESIGNED - JRB	REVISED -	STATE OF ILLINOIS DEPARTMENT OF TRANSPORTATION	FAP ROUTE 407 (IL 336 / IL 110) CROSS SECTIONS	F.A.P. RTE.	SECTION	COUNTY	TOTAL SHEETS	SHEET NO.	
Default	vi:\transportation\2891\2-Lane Paving Plans\CADD	DRAWN - TJD	REVISED -			407	55C3(PV,HB(2-6);B,B-1,B-2)	MCDONOUGH	874	763	
	Sheets\D468B44-sht-xsht.dgn	CHECKED - JRB	REVISED -			CONTRACT NO. 68B44					
	PLOT SCALE = 20.0000' / IN.	DATE - 1-30-2015	REVISED -			ILLINOIS FED. AID PROJECT					
	PLOT DATE = 1/20/2015			SCALE: 1"=10'H, 5'V		SHEET 148 OF 149 SHEETS		STA. 882+00.00 TO STA. 884+00.00			



DATE	
BY	
SURVEYED	
PLOTTED	
TEMPLATE	
AREAS	
CHECKED	
FINAL SURVEY NOTE BOOK NO.	

DATE	
BY	
SURVEYED	
PLOTTED	
TEMPLATE	
AREAS	
CHECKED	
ORIGINAL SURVEY NOTE BOOK NO.	

FILE NAME =
 USER NAME = JDeen
 DESIGNED - JRB
 DRAWN - TJD
 CHECKED - JRB
 DATE - 1-30-2015

vi:\transportation\2891\2-Lane Paving Plans\CADD
 Sheets\D468B44-sht-xsht.dgn
 PLOT SCALE = 20.0000' / IN.
 PLOT DATE = 1/20/2015

REVISIED -
 REVISIED -
 REVISIED -
 REVISIED -

**STATE OF ILLINOIS
 DEPARTMENT OF TRANSPORTATION**

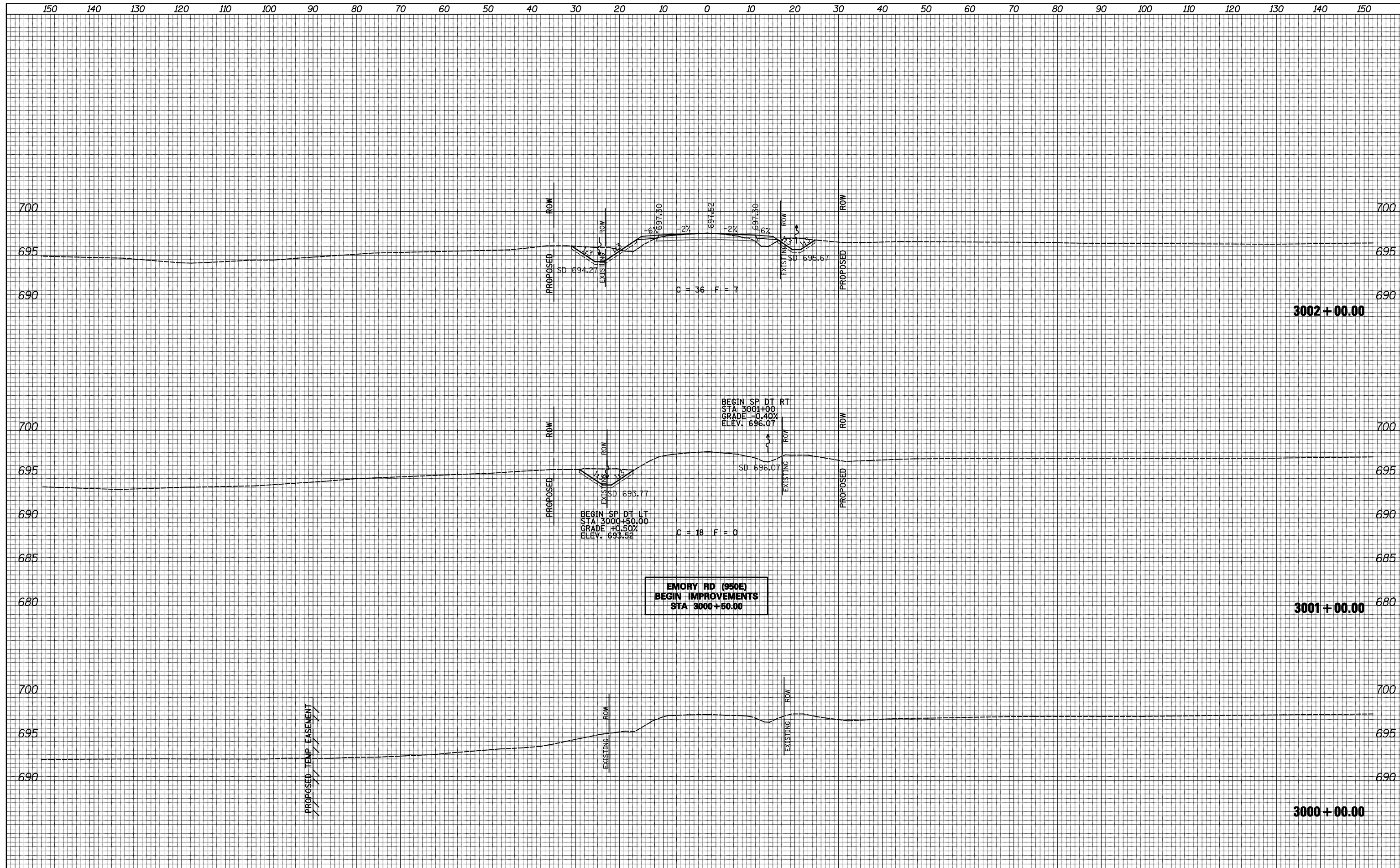
**FAP ROUTE 407 (IL 336 / IL 110)
 CROSS SECTIONS**

SCALE: 1"=10'H, 5'V SHEET 149 OF 149 SHEETS STA. 885+00.00 TO STA. 886+00.00

F.A.P. RTE.	SECTION	COUNTY	TOTAL SHEETS	SHEET NO.
407	55C3(PV,HB(2-6);B,B-1,B-2)]	MCDONOUGH	874	764
CONTRACT NO. 68B44			ILLINOIS FED. AID PROJECT	

DATE	
BY	
SURVEYED	
PLOTTED	
TEMPLATE	
AREAS	
CHECKED	
NO.	

DATE	
BY	
SURVEYED	
PLOTTED	
TEMPLATE	
AREAS	
CHECKED	
NO.	

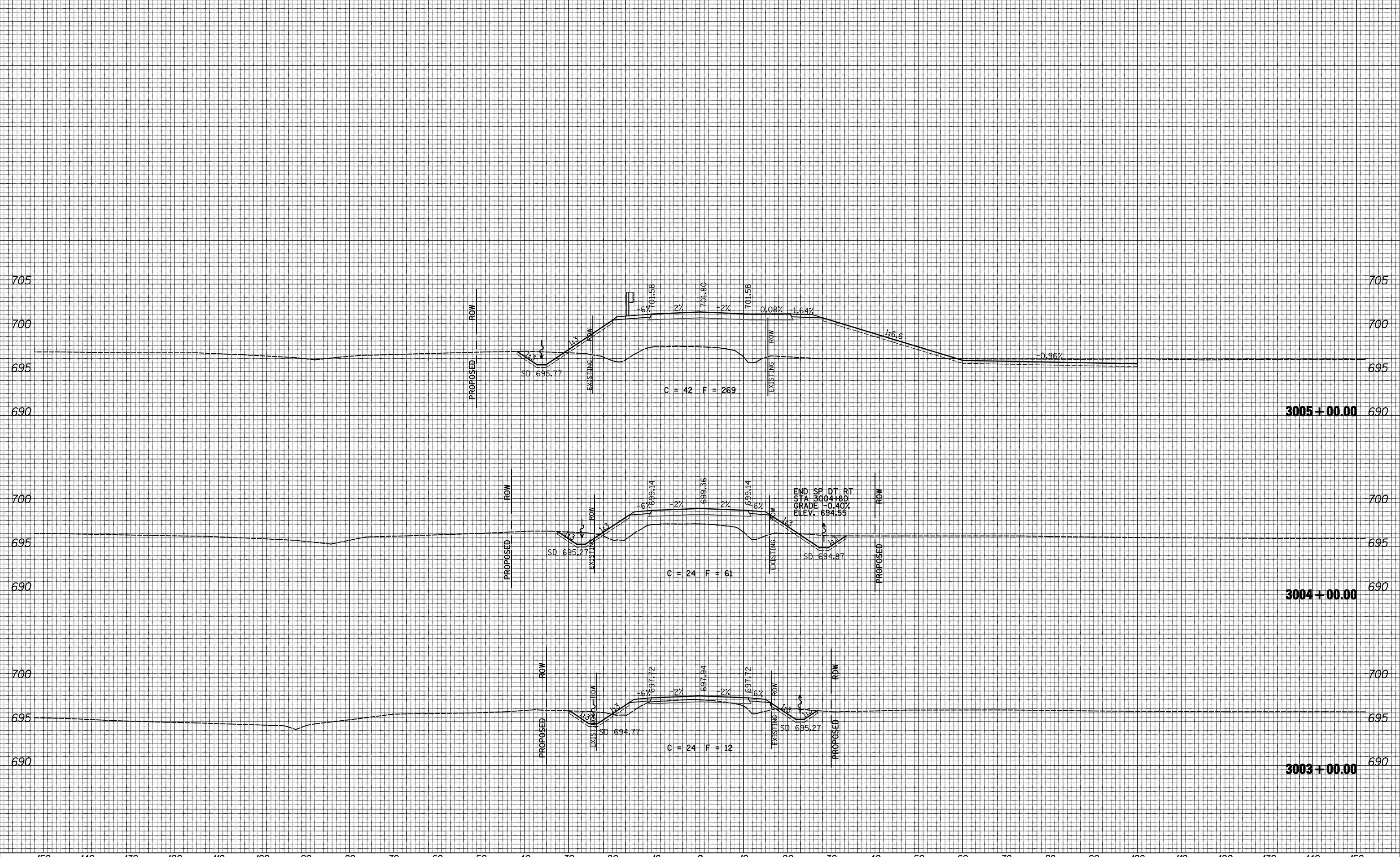


FILE NAME =	USER NAME = JDeen	DESIGNED - JRB	REVISED -	STATE OF ILLINOIS DEPARTMENT OF TRANSPORTATION	FAP ROUTE 407 (IL 336 /IL 110) EMORY RD (950E) CROSS SECTIONS	F.A.P. RTE.	SECTION	COUNTY	TOTAL SHEETS	SHEET NO.	
Default	vi:\transportation\2891\2-Lane Paving Plans\cadd\sheets\D468844-sht-xsht_950E.dgn	DRAWN - TJD	REVISED -			407	55C3(PV,HB(2-6);B,B-1,B-2)]	MCDONOUGH	874	765	
	PLOT SCALE = 20.0000' / IN.	CHECKED - JRB	REVISED -			CONTRACT NO. 68844					
	PLOT DATE = 1/20/2015	DATE - 1-30-2015	REVISED -			ILLINOIS FED. AID PROJECT					

150 140 130 120 110 100 90 80 70 60 50 40 30 20 10 0 10 20 30 40 50 60 70 80 90 100 110 120 130 140 150

BY	DATE

ORIGINAL SURVEY	SURVEYED	BY	DATE
NOTE BOOK NO.	PLOTTED		
	TEMPLATE		
	AREAS CHECKED		

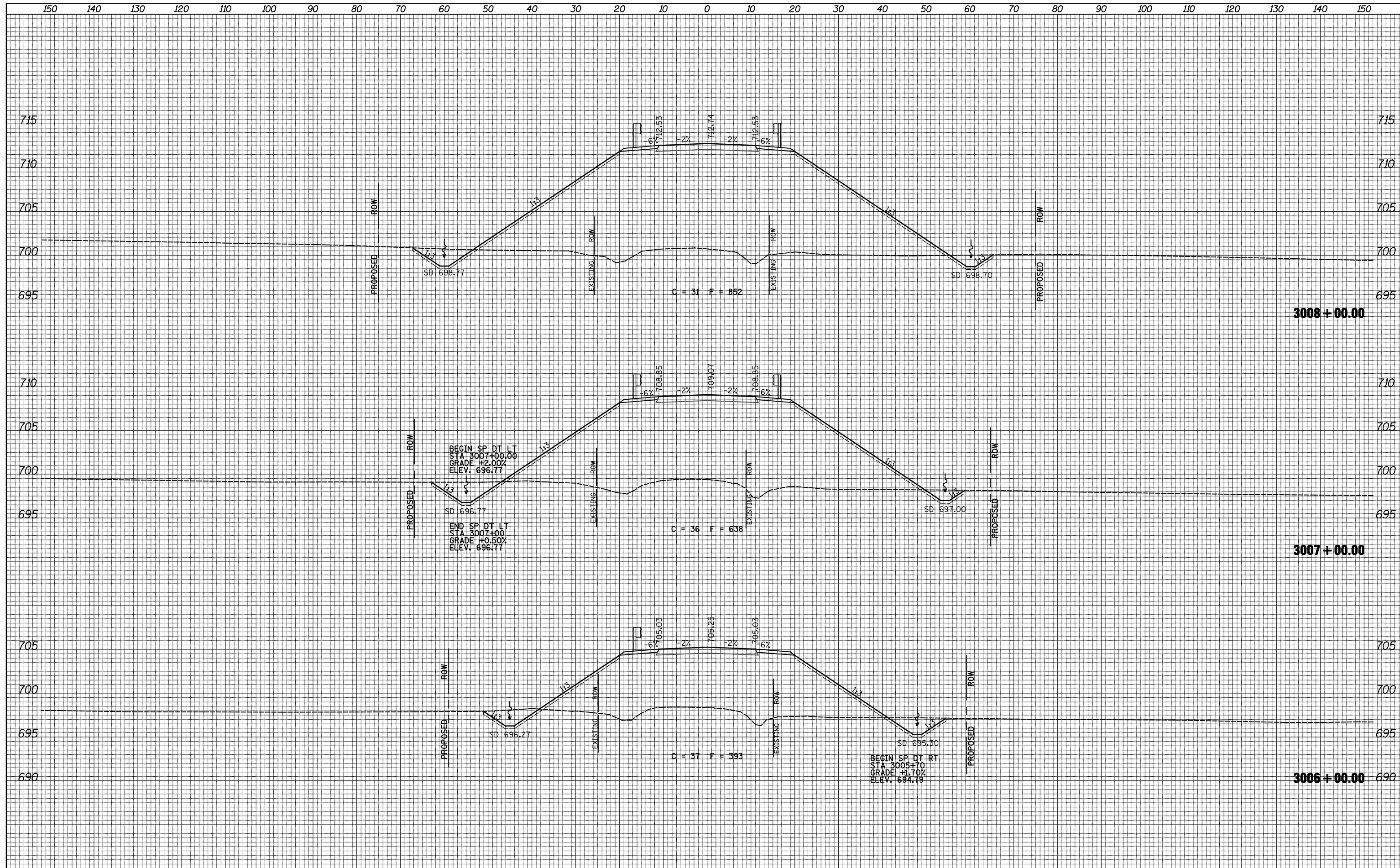


FILE NAME =	USER NAME = JDeen	DESIGNED - JRB	REVISED -	STATE OF ILLINOIS DEPARTMENT OF TRANSPORTATION	FAP ROUTE 407 (IL 336 /IL 110) EMORY RD (950E) CROSS SECTIONS	F.A.P. RTE.	SECTION	COUNTY	TOTAL SHEETS	SHEET NO.
		DRAWN - TJD	REVISED -			407	55C3(PV,HB(2-6);B,B-1,B-2]	MCDONOUGH	874	766
		CHECKED - JRB	REVISED -			CONTRACT NO. 68B44				
		DATE - 1-30-2015	REVISED -			ILLINOIS FED. AID PROJECT				

SCALE: 1"=10'H, 5'V SHEET 2 OF 15 SHEETS STA. 3003+00.00 TO STA. 3005+00.00

DATE	
BY	
SURVEYED	
PLOTTED	
TEMPLATE	
AREAS	
CHECKED	
FINAL SURVEY	
NOTE BOOK	
NO.	

DATE	
BY	
SURVEYED	
PLOTTED	
TEMPLATE	
AREAS	
CHECKED	
ORIGINAL SURVEY	
NOTE BOOK	
NO.	



FILE NAME =
 v:\transportation\2891\2-Lane Paving Plans\cadd\

USER NAME = JDeen
 sheets\D468844-sht-xsht.950E.dgn
 PLOT SCALE = 20.0000' / IN.
 PLOT DATE = 1/20/2015

DESIGNED - JRB
 DRAWN - TJD
 CHECKED - JRB
 DATE - 1-30-2015

REVISED -
 REVISED -
 REVISED -
 REVISED -

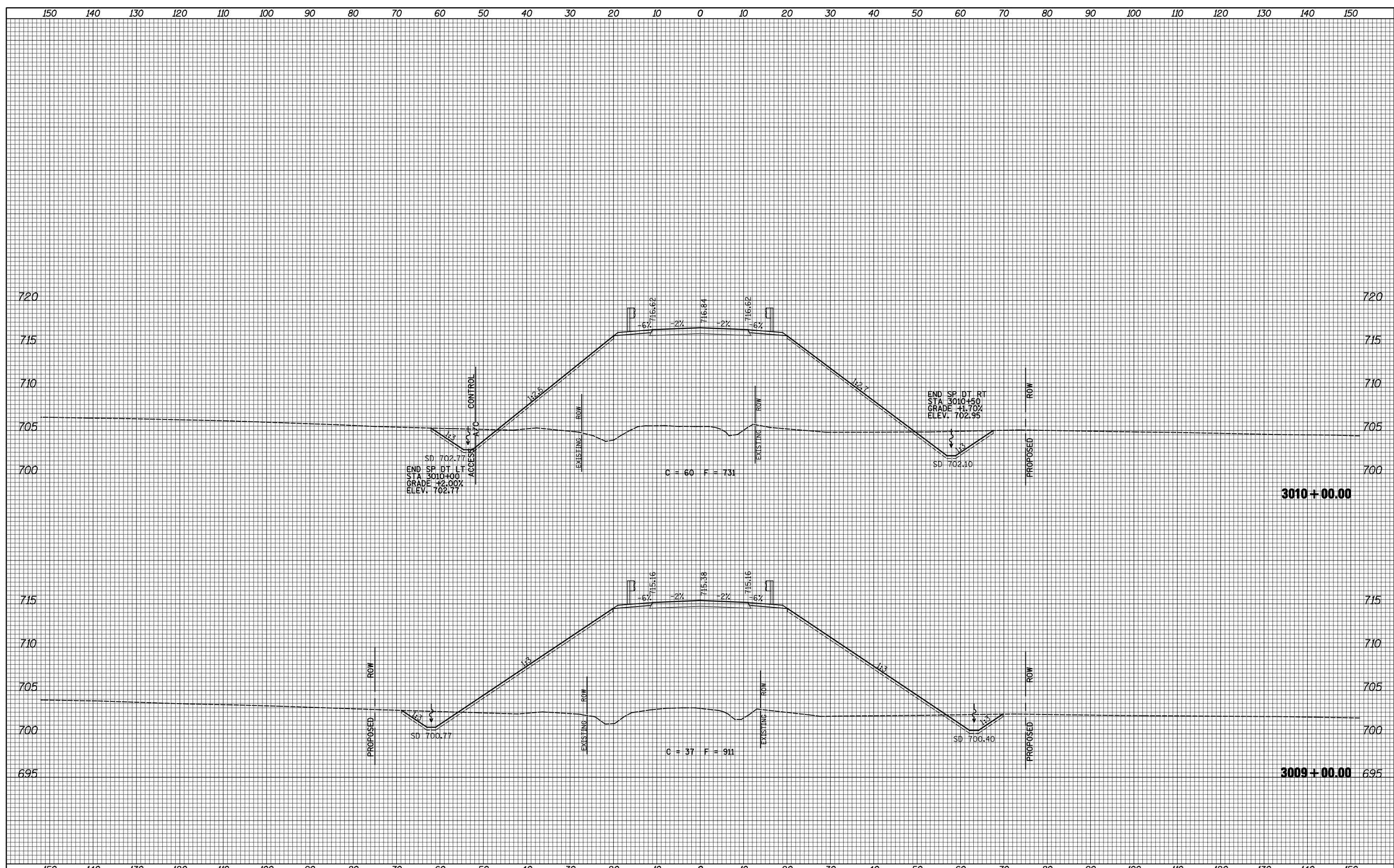
**STATE OF ILLINOIS
 DEPARTMENT OF TRANSPORTATION**

**FAP ROUTE 407 (IL 336 /IL 110)
 EMORY RD (950E) CROSS SECTIONS**
 SCALE: 1"=10'H, 5'V SHEET 3 OF 15 SHEETS STA. 3006+00.00 TO STA. 3008+00.00

F.A.P. RTE.	SECTION	COUNTY	TOTAL SHEETS	SHEET NO.
407	55C3(PV,HB(2-6);B,B-1,B-2)]	MCDONOUGH	874	767
CONTRACT NO. 68844			ILLINOIS FED. AID PROJECT	

BY	DATE
SURVEYED	
PLOTTED	
TEMPLATE	
AREAS	
CHECKED	
NO.	

BY	DATE
SURVEYED	
PLOTTED	
TEMPLATE	
AREAS	
CHECKED	
NO.	



FILE NAME =	USER NAME = JDeen
vi:\transportation\2891\2-Lane Paving Plans\cad\	sheets\D468B44-sht-xsh.t_950E.dgn
Default	PLOT DATE = 1/20/2015

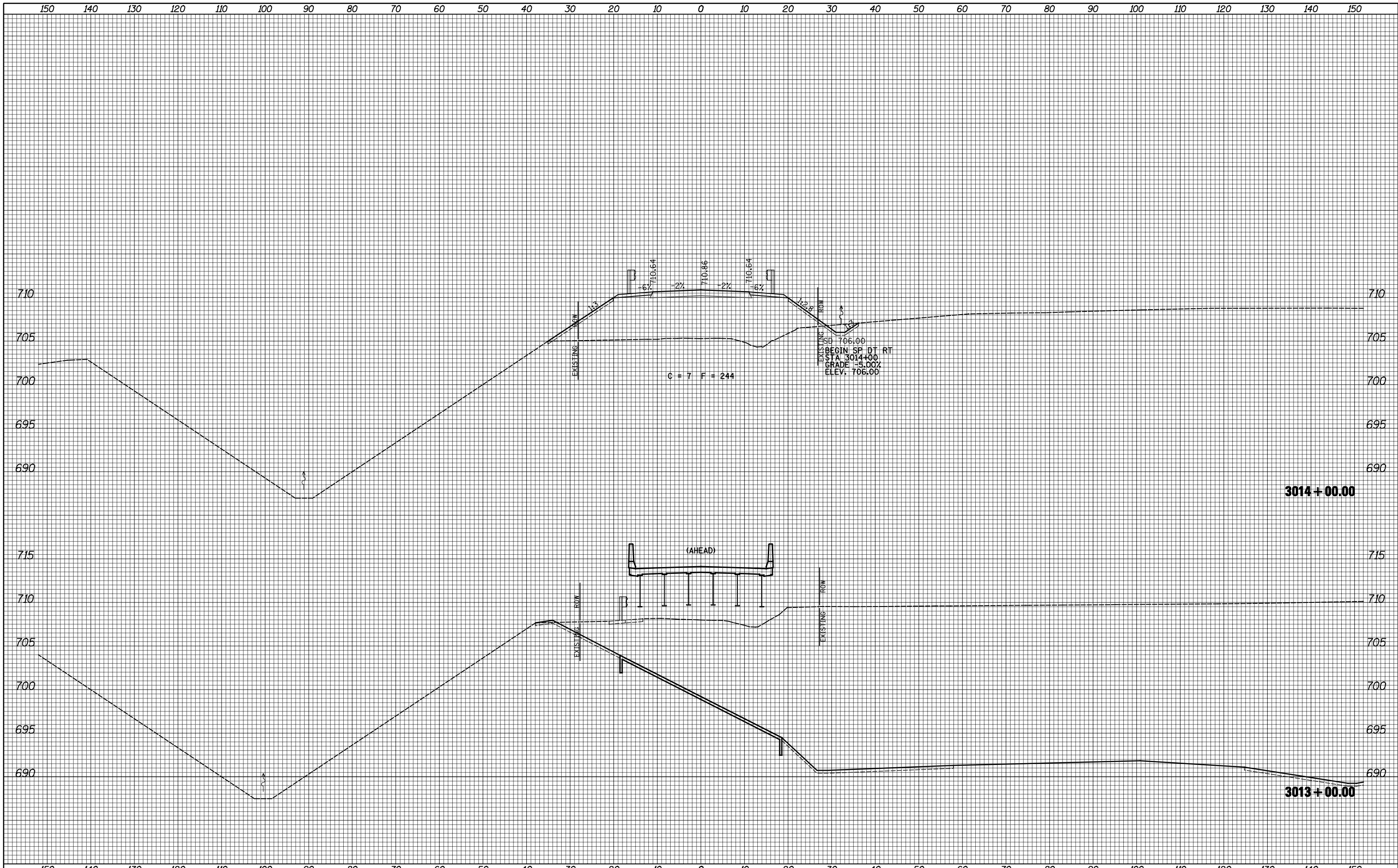
DESIGNED -	JRB
DRAWN -	TJD
CHECKED -	JRB
DATE -	1-30-2015

REVISED -	
REVISED -	
REVISED -	
REVISED -	

STATE OF ILLINOIS
DEPARTMENT OF TRANSPORTATION

FAP ROUTE 407 (IL 336 /IL 110)
EMORY RD (950E) CROSS SECTIONS
SCALE: 1"=10'H, 5'V SHEET 4 OF 15 SHEETS STA. 3009+00.00 TO STA. 3010+00.00

F.A.P. RTE.	SECTION	COUNTY	TOTAL SHEETS	SHEET NO.
407	55C3(PV,HB(2-6);B,B-1,B-2)	MCDONOUGH	874	768
			CONTRACT NO.	68B44
ILLINOIS FED. AID PROJECT				



BY	DATE
SURVEYED	
PLOTTED	
TEMPLATE	
AREAS	
CHECKED	
NO.	

BY	DATE
ORIGINAL	
SURVEY	
NOTE	
BOOK	
AREAS	
CHECKED	
NO.	

FILE NAME =
 v:\transportation\2891\2-Lane Paving Plans\cadd\
 sheets\D468B44-sht-xsht_950E.dgn

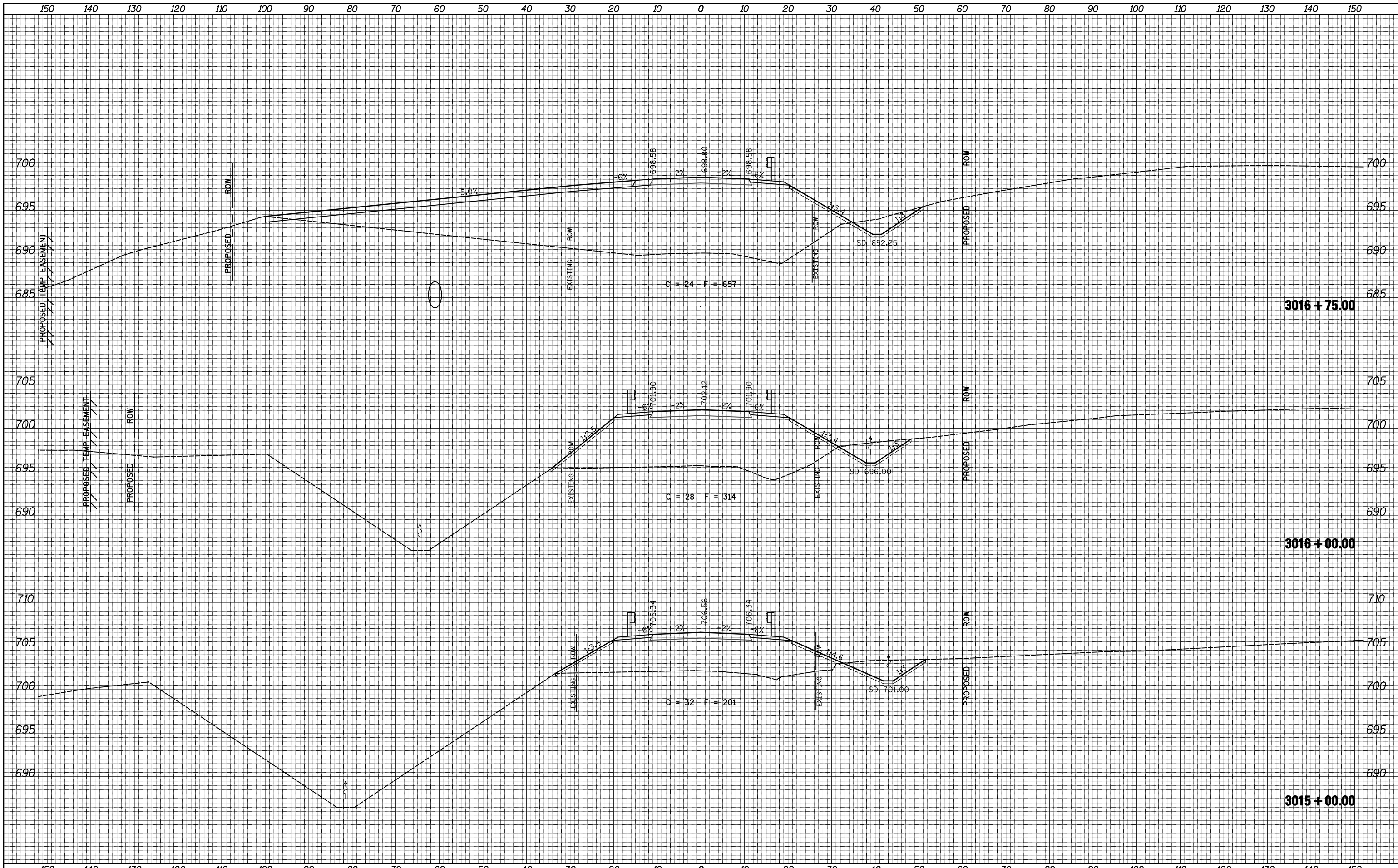
USER NAME = JDeen
 DESIGNED - JRB
 DRAWN - TJD
 CHECKED - JRB
 DATE - 1-30-2015

REVISIED -
 REVISIED -
 REVISIED -
 REVISIED -

**STATE OF ILLINOIS
 DEPARTMENT OF TRANSPORTATION**

**FAP ROUTE 407 (IL 336 /IL 110)
 EMORY RD (950E) CROSS SECTIONS**
 SCALE: 1"=10'H, 5'V SHEET 6 OF 15 SHEETS STA. 3013+00.00 TO STA. 3014+00.00

F.A.P. RTE.	SECTION	COUNTY	TOTAL SHEETS	SHEET NO.
407	55C3(PV,HB(2-6);B,B-1,B-2)]	MCDONOUGH	874	770
CONTRACT NO. 68B44			ILLINOIS FED. AID PROJECT	



DATE	
BY	
FINAL SURVEY	SURVEYED
NOTE BOOK	PLOTTED
NO.	TEMPLATE
	AREAS CHECKED

DATE	
BY	
ORIGINAL SURVEY	SURVEYED
NOTE BOOK	PLOTTED
NO.	TEMPLATE
	AREAS CHECKED

FILE NAME =
 v:\transportation\2891\2-Lane Paving Plans\cadd\

USER NAME = JDeen
 sheets\D468844-sht-xsht_950E.dgn
 PLOT SCALE = 20.0000' / IN.
 PLOT DATE = 1/20/2015

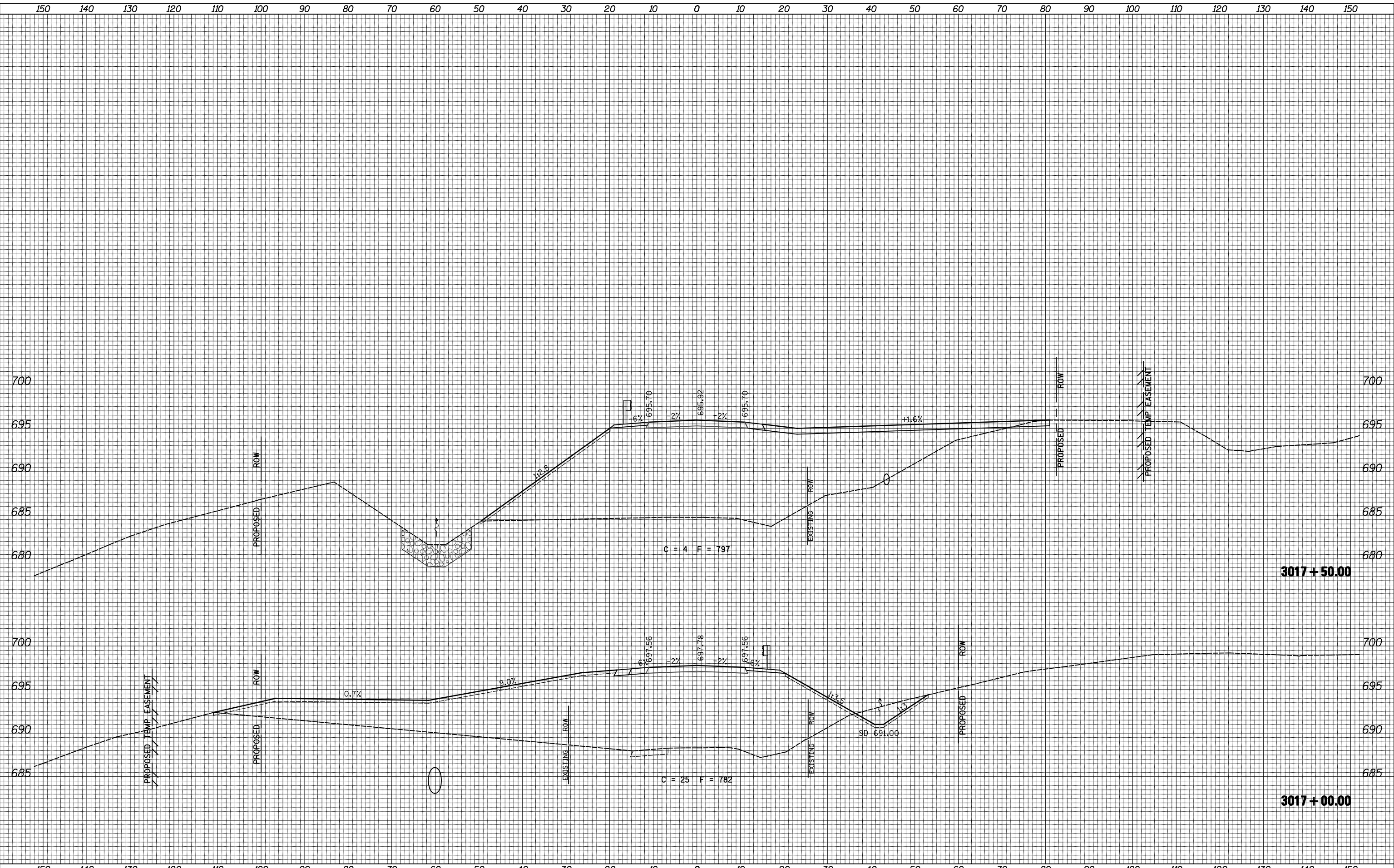
DESIGNED - JRB
 DRAWN - TJD
 CHECKED - JRB
 DATE - 1-30-2015

REVISED -
 REVISED -
 REVISED -
 REVISED -

**STATE OF ILLINOIS
 DEPARTMENT OF TRANSPORTATION**

**FAP ROUTE 407 (IL 336 /IL 110)
 EMORY RD (950E) CROSS SECTIONS**
 SCALE: 1"=10'H, 5'V SHEET 7 OF 15 SHEETS STA. 3015+00.00 TO STA. 3016+75.00

F.A.P. RTE.	SECTION	COUNTY	TOTAL SHEETS	SHEET NO.
407	55C3(PV,HB(2-6);B,B-1,B-2)]	MCDONOUGH	874	771
CONTRACT NO. 68844			ILLINOIS FED. AID PROJECT	



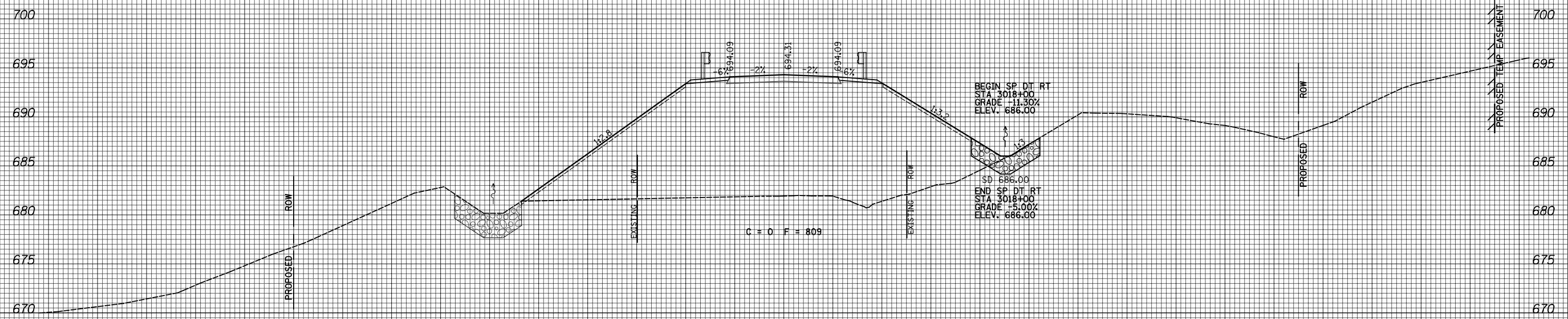
FINAL SURVEY NO.	SURVEYED	DATE
	PLOTTED	
	TEMPLATE	
	AREAS	
	CHECKED	

ORIGINAL SURVEY NO.	SURVEYED	DATE
	PLOTTED	
	TEMPLATE	
	AREAS	
	CHECKED	

150 140 130 120 110 100 90 80 70 60 50 40 30 20 10 0 10 20 30 40 50 60 70 80 90 100 110 120 130 140 150

BY	DATE
FINAL SURVEY	SURVEYED
NOTE BOOK	PLOTTED
NO.	TEMPLATE
	AREAS
	CHECKED

BY	DATE
ORIGINAL SURVEY	SURVEYED
NOTE BOOK	PLOTTED
NO.	TEMPLATE
	AREAS
	CHECKED



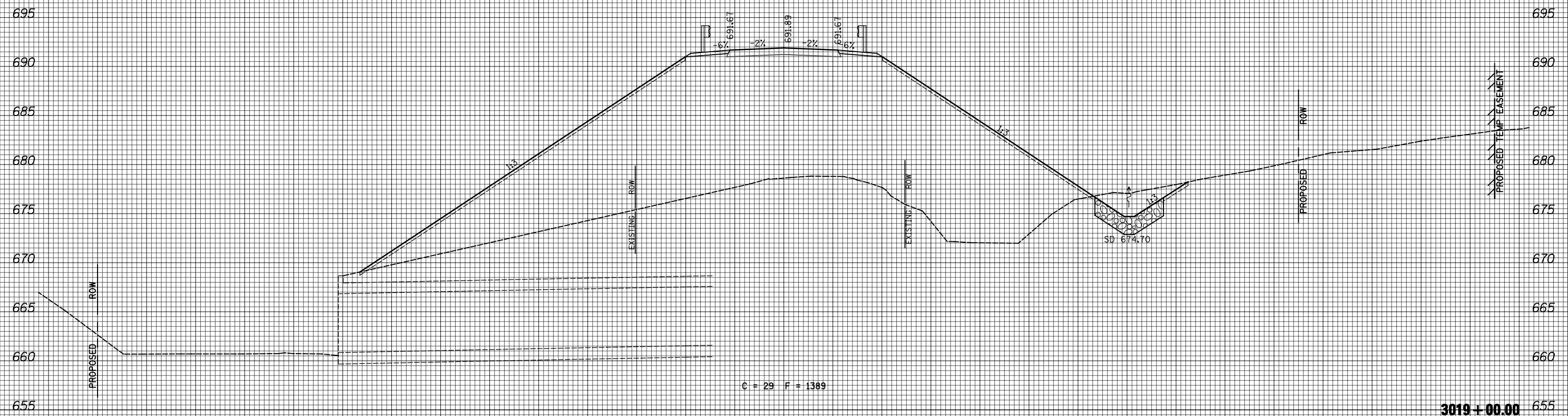
3018 + 00.00

FILE NAME =	USER NAME = JDeen	DESIGNED - JRB	REVISED -	<p align="center">STATE OF ILLINOIS DEPARTMENT OF TRANSPORTATION</p> <p align="center">FAP ROUTE 407 (IL 336 /IL 110) EMORY RD (950E) CROSS SECTIONS</p> <p>SCALE: 1"=10'H, 5'V SHEET 9 OF 15 SHEETS STA. 3018+00.00 TO STA. 3018+00.00</p>	F.A.P. RTE.	SECTION	COUNTY	TOTAL SHEETS	SHEET NO.
Default	vs:\transportation\2891\2-Lane Paving Plans\cadd\sheets\D468844-sht-xsht_950E.dgn	DRAWN - TJD	REVISED -		407	55C3(PV,HB(2-6);B,B-1,B-2)]	MCDONOUGH	874	773
	PLOT SCALE = 20.0000 ' / IN.	CHECKED - JRB	REVISED -		CONTRACT NO. 68844				
	PLOT DATE = 1/20/2015	DATE - 1-30-2015	REVISED -		ILLINOIS FED. AID PROJECT				

150 140 130 120 110 100 90 80 70 60 50 40 30 20 10 0 10 20 30 40 50 60 70 80 90 100 110 120 130 140 150

BY	DATE
FINAL SURVEY NO.	SURVEYED PLOTTED AREAS CHECKED
	NOTE BOOK
	TEMPLATE
	AREAS CHECKED

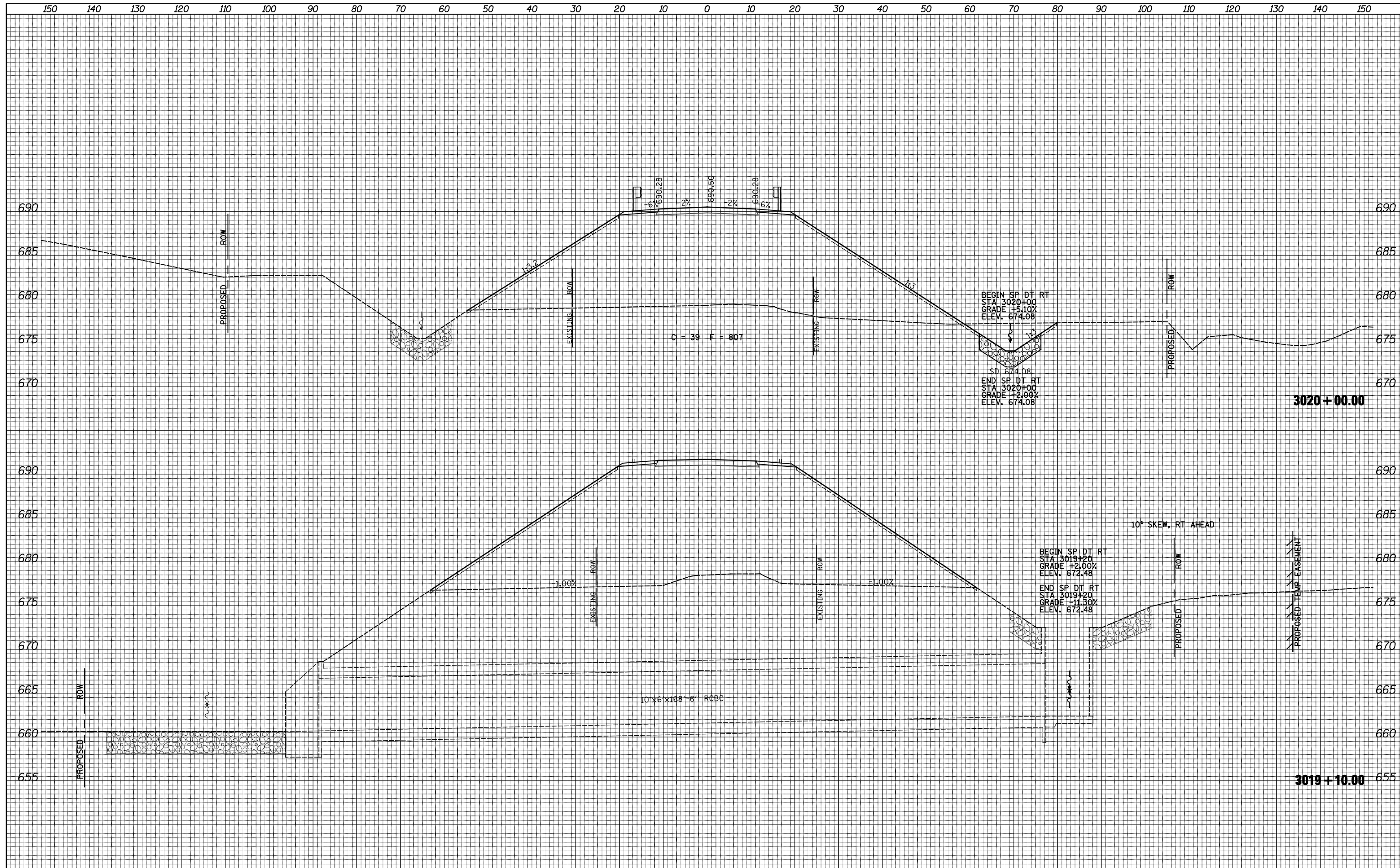
BY	DATE
ORIGINAL SURVEY NO.	SURVEYED PLOTTED AREAS CHECKED
	NOTE BOOK
	TEMPLATE
	AREAS CHECKED



FILE NAME =	USER NAME = JDeen	DESIGNED - JRB	REVISED -	<p align="center">STATE OF ILLINOIS DEPARTMENT OF TRANSPORTATION</p> <p align="center">FAP ROUTE 407 (IL 336 /IL 110) EMORY RD (950E) CROSS SECTIONS</p> <p>SCALE: 1"=10'H, 5'V SHEET 10 OF 15 SHEETS STA. 3019+00.00 TO STA. 3019+00.00</p>	F.A.P. RTE.	SECTION	COUNTY	TOTAL SHEETS	SHEET NO.
Default	vs:\transportation\2891\2-Lane Paving Plans\cadd\sheets\D468844-sht-xsht_950E.dgn	DRAWN - TJD	REVISED -		407	55C3(PV,HB(2-6);B,B-1,B-2)]	MCDONOUGH	874	774
	PLOT SCALE = 20.0000 ' / IN.	CHECKED - JRB	REVISED -		CONTRACT NO. 68844		ILLINOIS FED. AID PROJECT		
	PLOT DATE = 1/20/2015	DATE - 1-30-2015	REVISED -						

DATE	
BY	
FINAL SURVEY	
SURVEYED	
PLOTTED	
TEMPLATE	
NOTE BOOK	
AREAS CHECKED	
NO.	

DATE	
BY	
ORIGINAL SURVEY	
SURVEYED	
PLOTTED	
TEMPLATE	
NOTE BOOK	
AREAS CHECKED	
NO.	



FILE NAME =
 v:\transportation\2891\2-Lane Paving Plans\cadd\

USER NAME = JDeen
 DESIGNED - JRB
 DRAWN - TJD
 CHECKED - JRB
 DATE - 1-30-2015

REVISIED -
 REVISIED -
 REVISIED -
 REVISIED -

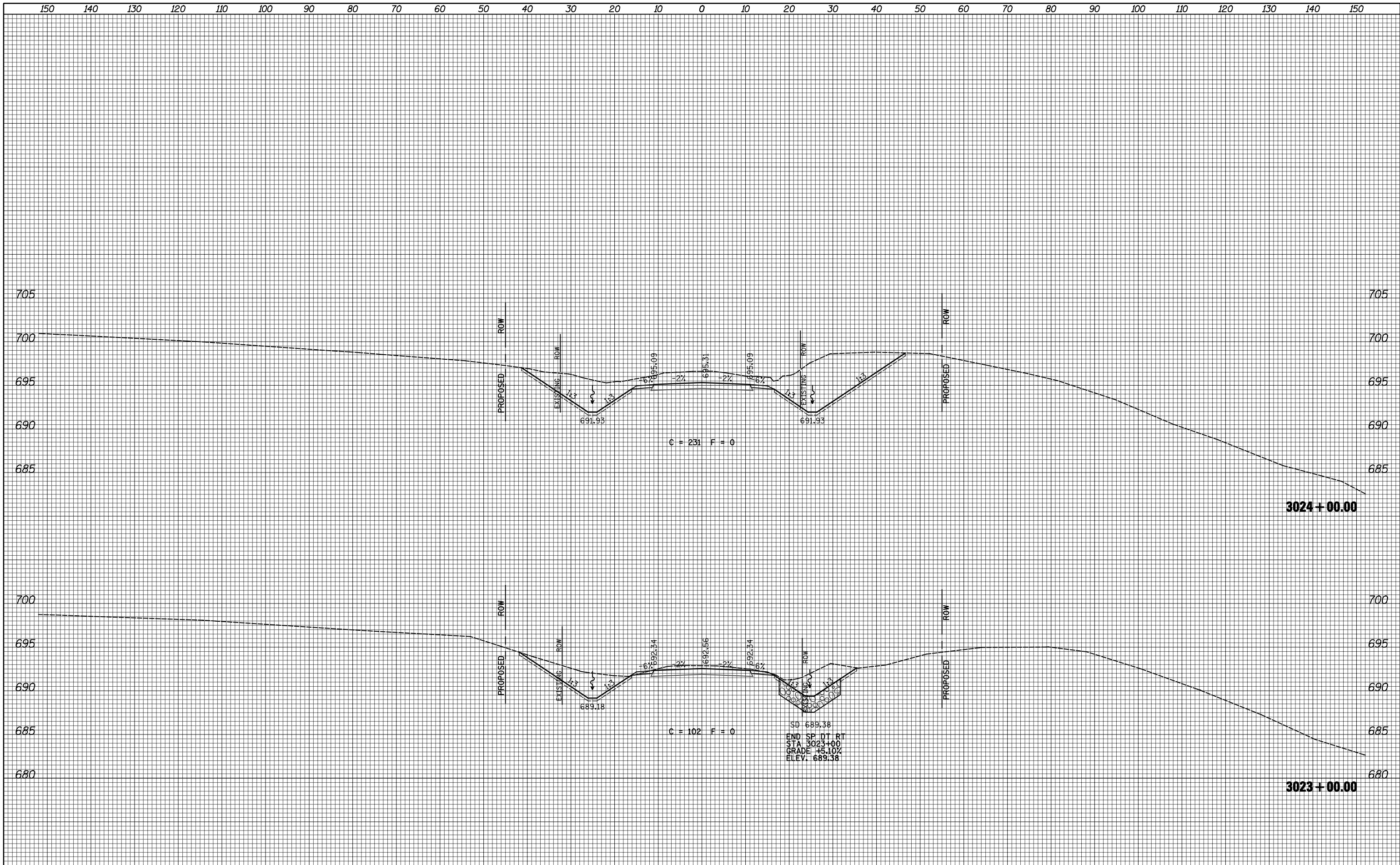
**STATE OF ILLINOIS
 DEPARTMENT OF TRANSPORTATION**

**FAP ROUTE 407 (IL 336 /IL 110)
 EMORY RD (950E) CROSS SECTIONS**
 SCALE: 1"=10'H, 5"V SHEET 11 OF 15 SHEETS STA. 3019+10.00 TO STA. 3020+00.00

F.A.P. RTE.	SECTION	COUNTY	TOTAL SHEETS	SHEET NO.
407	55C3(PV,HB(2-6);B,B-1,B-2)]	MCDONOUGH	874	775
CONTRACT NO. 68844			ILLINOIS FED. AID PROJECT	

BY	DATE

BY	DATE



FILE NAME =
 v:\transportation\2891\2-Lane Paving Plans\cadd\
 sheets\D468844-sht-xsht_950E.dgn
 Default

USER NAME = JDeen
 DESIGNED - JRB
 DRAWN - TJD
 CHECKED - JRB
 DATE - 1-30-2015

REVISIONS
 REVISED -
 REVISED -
 REVISED -
 REVISED -

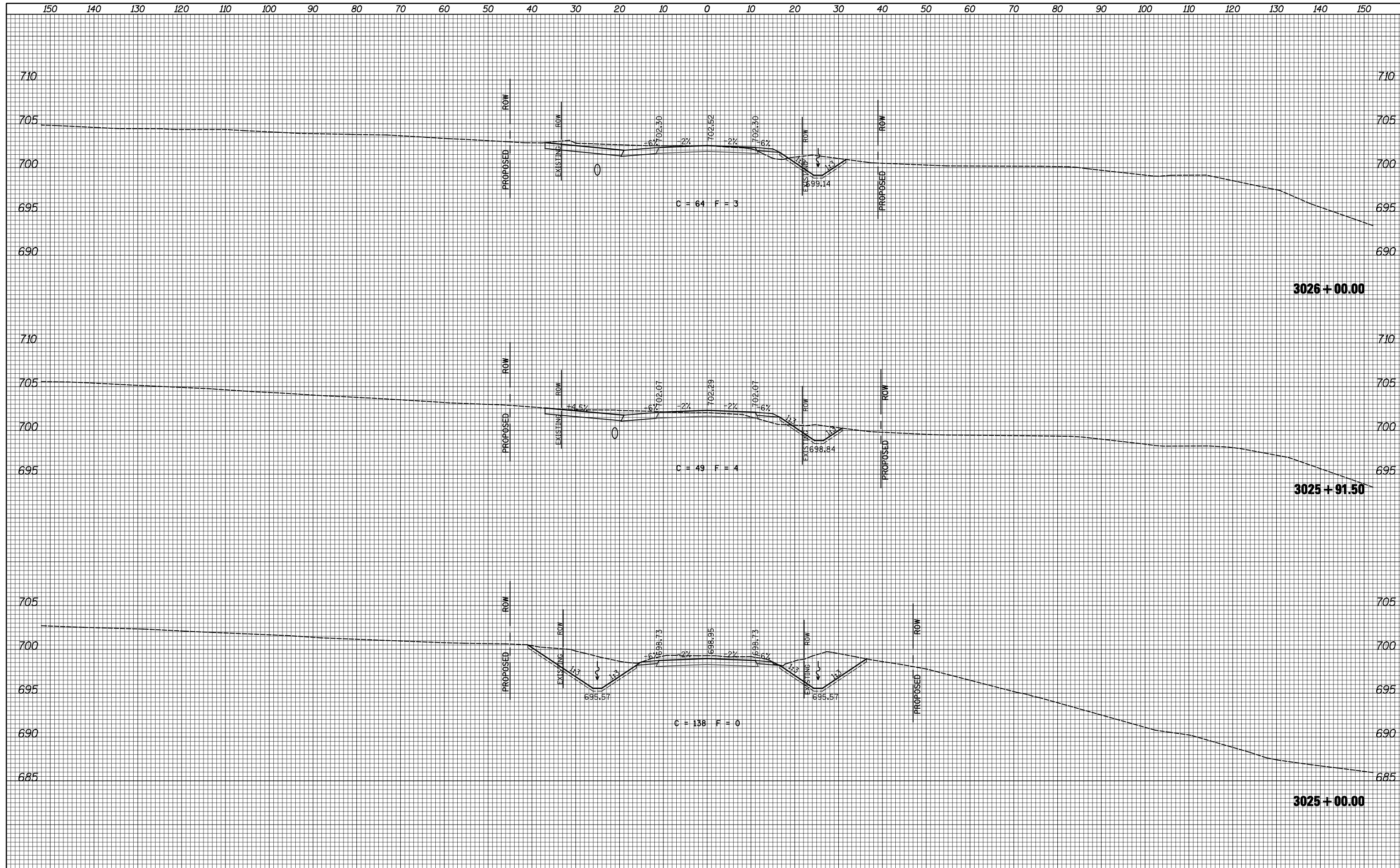
**STATE OF ILLINOIS
 DEPARTMENT OF TRANSPORTATION**

**FAP ROUTE 407 (IL 336 /IL 110)
 EMORY RD (950E) CROSS SECTIONS**
 SCALE: 1"=10'H, 5'V SHEET 13 OF 15 SHEETS STA. 3023+00.00 TO STA. 3024+00.00

F.A.P. RTE.	SECTION	COUNTY	TOTAL SHEETS	SHEET NO.
407	55C3(PV,HB(2-6);B,B-1,B-2)]	MCDONOUGH	874	777
CONTRACT NO. 68844			ILLINOIS FED. AID PROJECT	

DATE	
BY	
SURVEYED	
PLOTTED	
TEMPLATE	
AREAS	
CHECKED	
FINAL SURVEY	
NOTE BOOK	
NO.	

DATE	
BY	
SURVEYED	
PLOTTED	
TEMPLATE	
AREAS	
CHECKED	
ORIGINAL SURVEY	
NOTE BOOK	
NO.	

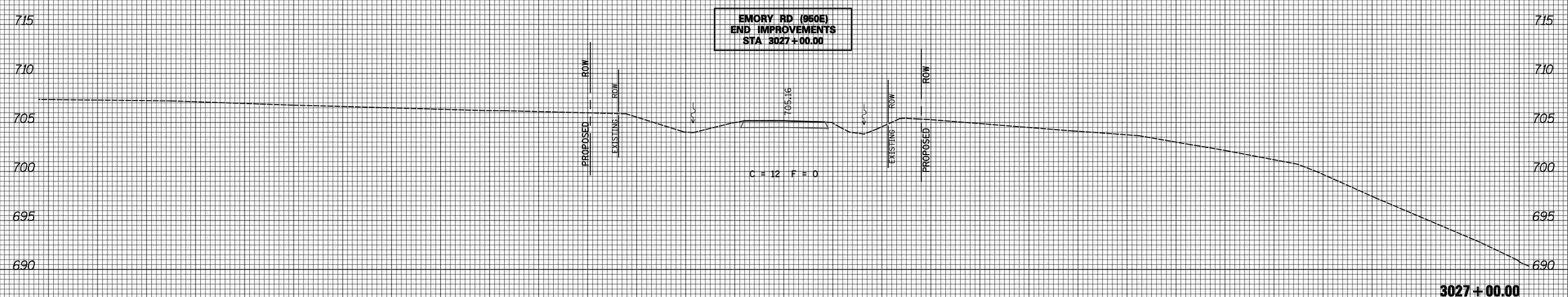


FILE NAME =	USER NAME = JDeen	DESIGNED - JRB	REVISED -	STATE OF ILLINOIS DEPARTMENT OF TRANSPORTATION	FAP ROUTE 407 (IL 336 /IL 110) EMORY RD (950E) CROSS SECTIONS	F.A.P. RTE.	SECTION	COUNTY	TOTAL SHEETS	SHEET NO.	
Default	sheets\D468844-sht-xsht_950E.dgn	DRAWN - TJD	REVISED -			407	55C3(PV,HB(2-6);B,B-1,B-2)]	MCDONOUGH	874	778	
	PLOT SCALE = 20.0000' / IN.	CHECKED - JRB	REVISED -			CONTRACT NO. 68844					
	PLOT DATE = 1/20/2015	DATE - 1-30-2015	REVISED -			SCALE: 1"=10'H, 5'V SHEET 14 OF 15 SHEETS STA. 3025+00.00 TO STA. 3026+00.00 ILLINOIS FED. AID PROJECT					

150 140 130 120 110 100 90 80 70 60 50 40 30 20 10 0 10 20 30 40 50 60 70 80 90 100 110 120 130 140 150

BY	DATE
FINAL SURVEY	SURVEYED
NOTE BOOK	PLOTTED
NO.	TEMPLATE
	AREAS
	CHECKED

BY	DATE
ORIGINAL SURVEY	SURVEYED
NOTE BOOK	PLOTTED
NO.	TEMPLATE
	AREAS
	CHECKED



150 140 130 120 110 100 90 80 70 60 50 40 30 20 10 0 10 20 30 40 50 60 70 80 90 100 110 120 130 140 150

FILE NAME =
v:\transportation\2891\2-Lane Paving Plans\cad\

USER NAME = JDeen
sheets\D468844-sht-xsht_950E.dgn
PLOT SCALE = 20.0000' / IN.
PLOT DATE = 1/20/2015

DESIGNED - JRB
DRAWN - TJD
CHECKED - JRB
DATE - 1-30-2015

REVISED -
REVISED -
REVISED -
REVISED -

**STATE OF ILLINOIS
DEPARTMENT OF TRANSPORTATION**

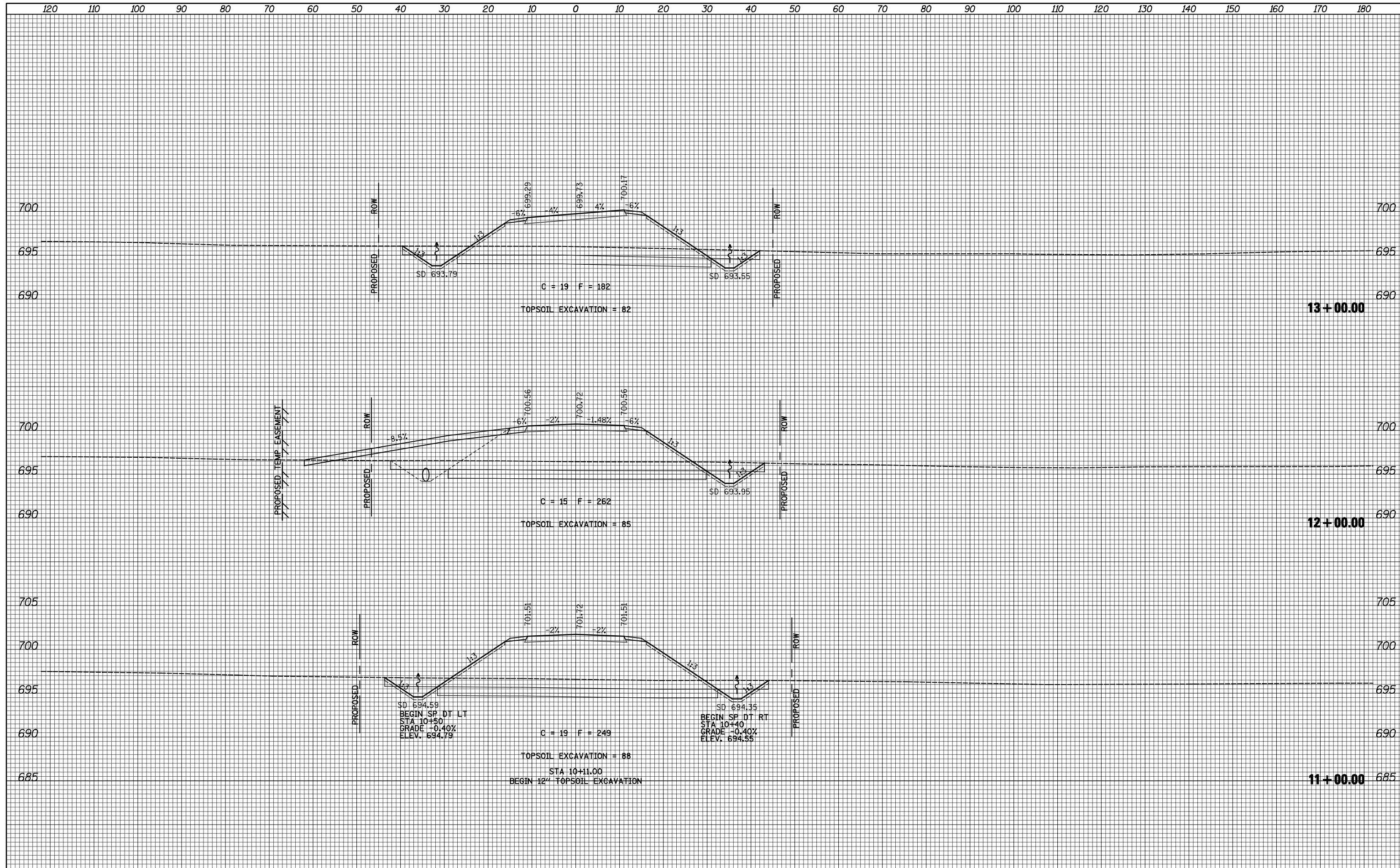
**FAP ROUTE 407 (IL 336 /IL 110)
EMORY RD (950E) CROSS SECTIONS**

SCALE: 1"=10'H, 5'V SHEET 15 OF 15 SHEETS STA. 3027+00.00 TO STA. 3027+00.00

F.A.P. RTE.	SECTION	COUNTY	TOTAL SHEETS	SHEET NO.
407	55C3(PV,HB(2-6);B,B-1,B-2)]	MCDONOUGH	874	779
CONTRACT NO. 68844			ILLINOIS FED. AID PROJECT	

DATE	
BY	
SURVEYED	
PLOTTED	
TEMPLATE	
AREAS	
CHECKED	
NO.	

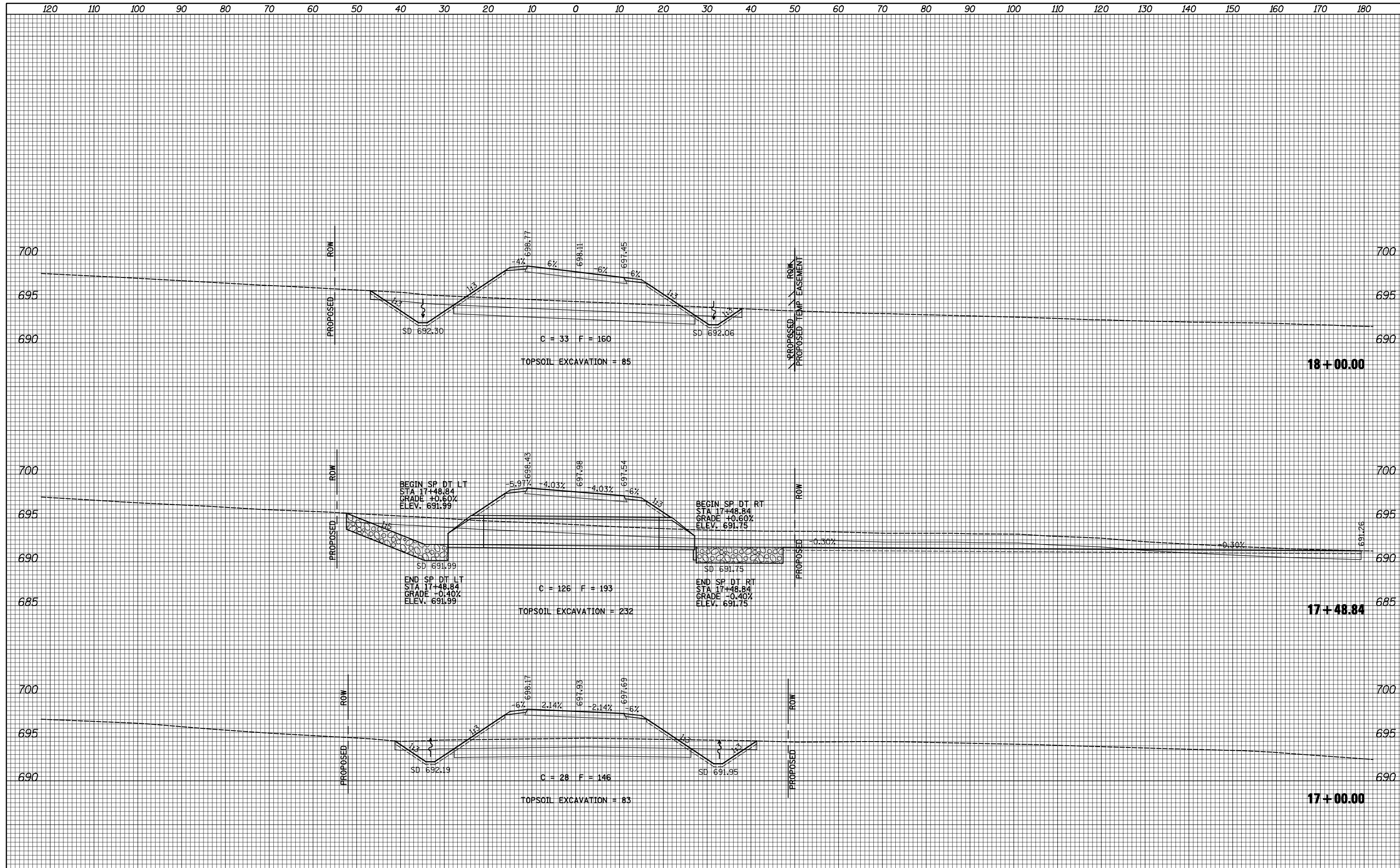
DATE	
BY	
SURVEYED	
PLOTTED	
TEMPLATE	
AREAS	
CHECKED	
NO.	



FILE NAME =	USER NAME = JDeen	DESIGNED - JRB	REVISED -	STATE OF ILLINOIS DEPARTMENT OF TRANSPORTATION	FAP ROUTE 407 (IL 336 /IL 110) TOWER RD (1400N) CROSS SECTIONS	F.A.P. RTE.	SECTION	COUNTY	TOTAL SHEETS	SHEET NO.	
Default	sheets\D468844-sht-xsht.TOWER.dgn	DRAWN - TJD	REVISED -			407	55C3(PV,HB(2-6);B,B-1,B-2)]	MCDONOUGH	874	780	
	PLOT SCALE = 20.0000' / IN.	CHECKED - JRB	REVISED -			CONTRACT NO. 68B44		ILLINOIS FED. AID PROJECT			
	PLOT DATE = 1/20/2015	DATE - 1-30-2015	REVISED -			SCALE: 1"=10'H, 5'V	SHEET 1 OF 7 SHEETS	STA. 11+00.00	TO STA. 13+00.00		

FINAL SURVEY NO.	SURVEYED PLOTTED TEMPLATE AREAS CHECKED	BY	DATE

ORIGINAL SURVEY NO.	SURVEYED PLOTTED TEMPLATE AREAS CHECKED	BY	DATE



FILE NAME =
 v:\transportation\2891\2-Lane Paving Plans\cadd\

USER NAME = JDeen
 DESIGNED - JRB
 DRAWN - TJD
 CHECKED - JRB
 DATE - 1-30-2015

REVISED -
 REVISED -
 REVISED -
 REVISED -

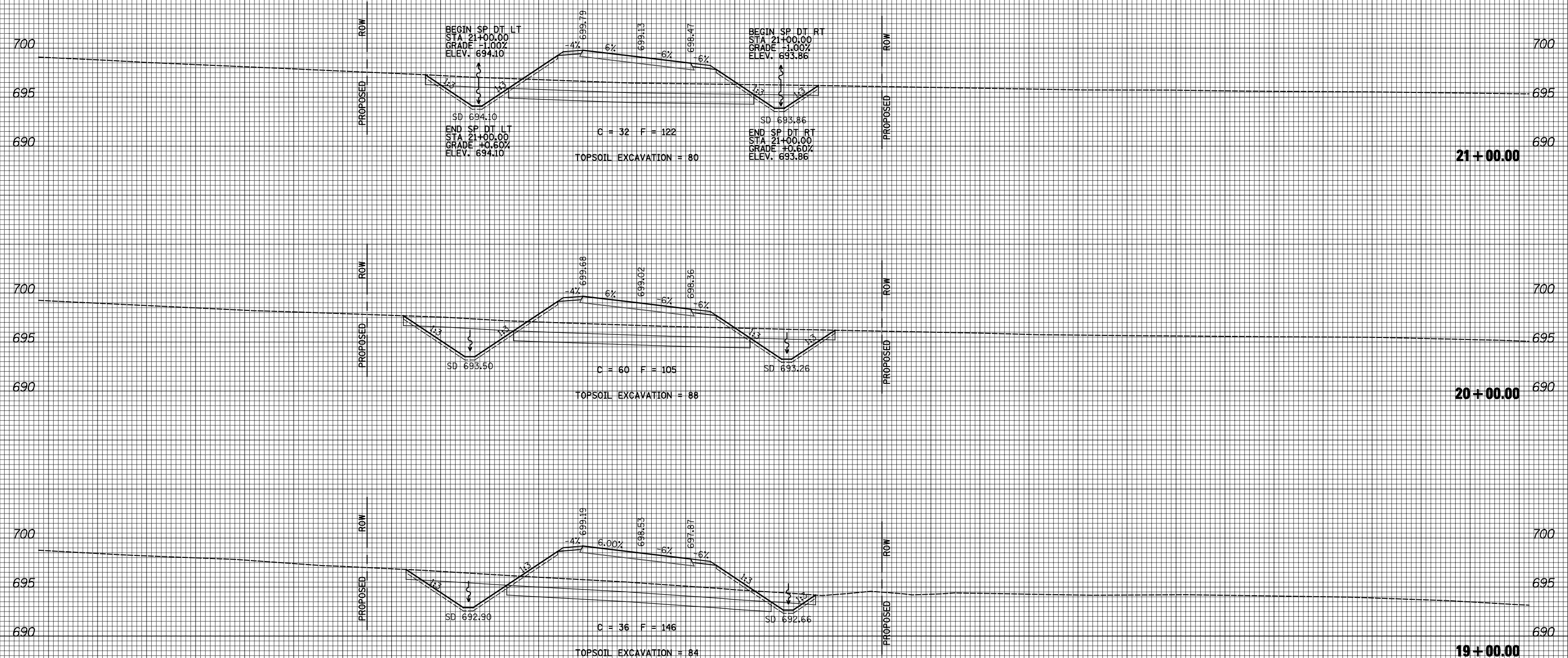
**STATE OF ILLINOIS
 DEPARTMENT OF TRANSPORTATION**

**FAP ROUTE 407 (IL 336 /IL 110)
 TOWER RD (1400N) CROSS SECTIONS**
 SCALE: 1"=10'H, 5'V SHEET 3 OF 7 SHEETS STA. 17+00.00 TO STA. 18+00.00

F.A.P. RTE.	SECTION	COUNTY	TOTAL SHEETS	SHEET NO.
407	55C3(PV,HB(2-6);B,B-1,B-2)]	MCDONOUGH	874	782
			CONTRACT NO. 68B44	
ILLINOIS FED. AID PROJECT				

BY	DATE

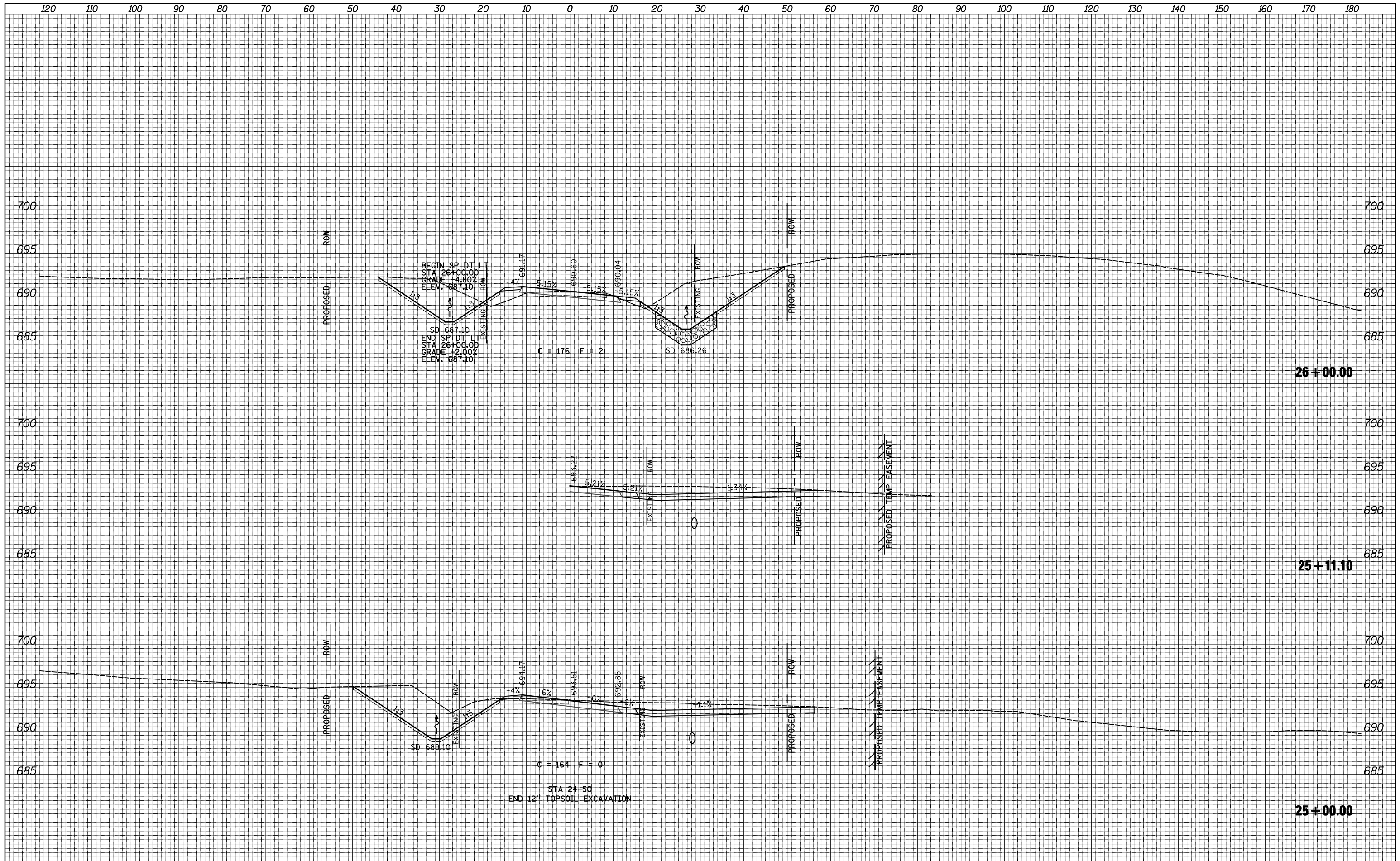
BY	DATE



FILE NAME =	USER NAME = JDeen	DESIGNED - JRB	REVISED -	<p align="center">STATE OF ILLINOIS DEPARTMENT OF TRANSPORTATION</p>	<p align="center">FAP ROUTE 407 (IL 336 /IL 110) TOWER RD (1400N) CROSS SECTIONS</p>	F.A.P. RTE.	SECTION	COUNTY	TOTAL SHEETS	SHEET NO.	
		DRAWN - TJD	REVISED -			407	55C3(PV,HB(2-6);B,B-1,B-2)]	MCDONOUGH	874	783	
		CHECKED - JRB	REVISED -			CONTRACT NO. 68B44					
		DATE - 1-30-2015	REVISED -			ILLINOIS FED. AID PROJECT					
						SCALE: 1"=10'H, 5'V	SHEET 4 OF 7 SHEETS	STA. 19+00.00	TO STA. 21+00.00		

FINAL SURVEY	SURVEYED	DATE
NOTE BOOK	PLOTTED	
	TEMPLATE	
	AREAS	
	CHECKED	

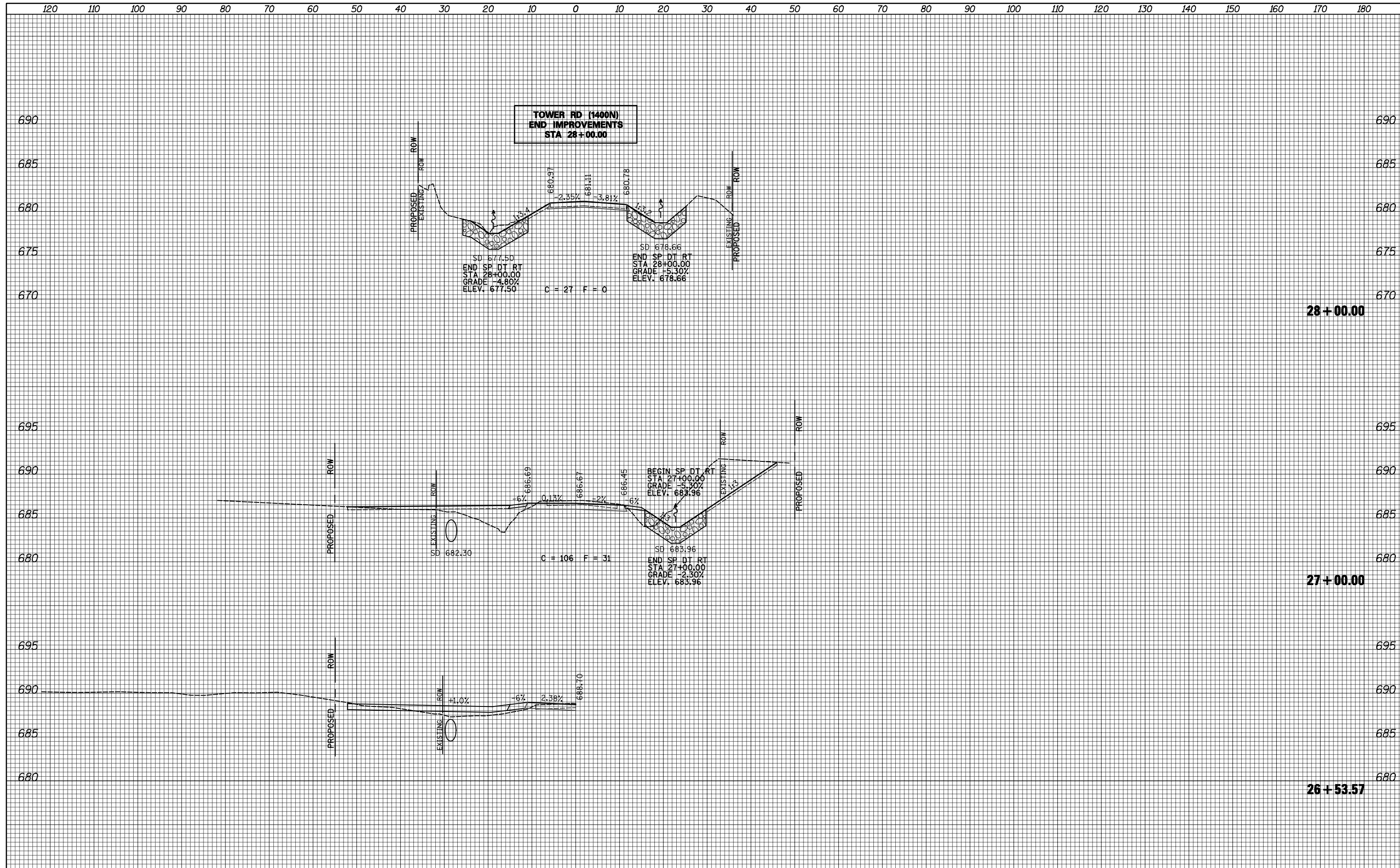
ORIGINAL SURVEY	SURVEYED	DATE
NOTE BOOK	PLOTTED	
	TEMPLATE	
	AREAS	
	CHECKED	



FILE NAME =	USER NAME = JDeen	DESIGNED - JRB	REVISED -	STATE OF ILLINOIS DEPARTMENT OF TRANSPORTATION	FAP ROUTE 407 (IL 336 /IL 110) TOWER RD (1400N) CROSS SECTIONS	F.A.P. RTE.	SECTION	COUNTY	TOTAL SHEETS	SHEET NO.	
Default	vi:\transportation\2891\2-Lane Paving Plans\cadd\sheets\D468844-sht-xsht.TOWER.dgn	DRAWN - TJD	REVISED -			407	55C3(PV,HB(2-6);B,B-1,B-2)]	MCDONOUGH	874	785	
	PLOT SCALE = 20.0000 ' / IN.	CHECKED - JRB	REVISED -			CONTRACT NO. 68844					
	PLOT DATE = 1/20/2015	DATE - 1-30-2015	REVISED -			SCALE: 1"=10'H, 5'V SHEET 6 OF 7 SHEETS STA. 25+00.00 TO STA. 26+00.00 ILLINOIS FED. AID PROJECT					

DATE	
BY	
SURVEYED	
PLOTTED	
TEMPLATE	
AREAS	
CHECKED	
NO.	

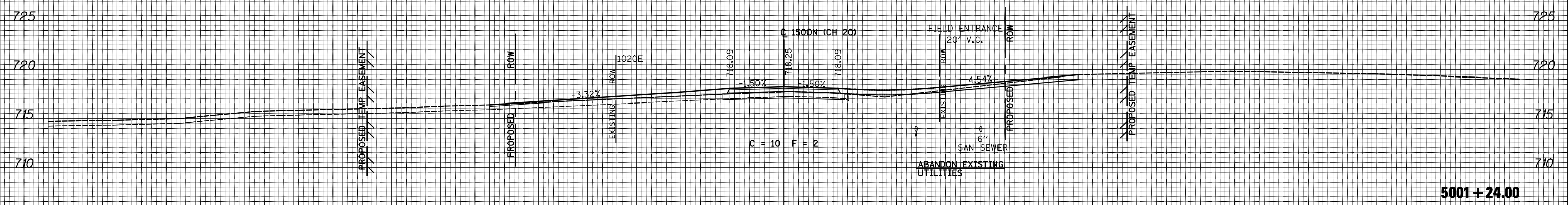
DATE	
BY	
SURVEYED	
PLOTTED	
TEMPLATE	
AREAS	
CHECKED	
NO.	



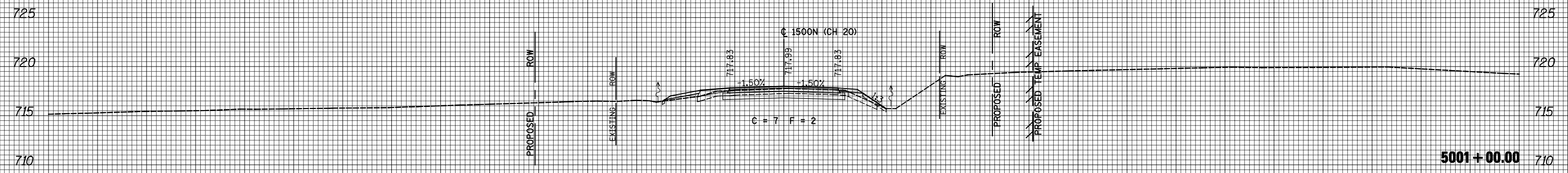
FILE NAME =	USER NAME = JDeen	DESIGNED - JRB	REVISED -	STATE OF ILLINOIS DEPARTMENT OF TRANSPORTATION	FAP ROUTE 407 (IL 336 /IL 110) TOWER RD (1400N) CROSS SECTIONS	F.A.P. RTE.	SECTION	COUNTY	TOTAL SHEETS	SHEET NO.	
Default	vs:\transportation\2891\2-Lane Paving Plans\cadd\sheets\D468B44-sht-xshht.TOWER.dgn	DRAWN - TJD	REVISED -			407	55C3(PV,HB(2-6);B,B-1,B-2)]	MCDONOUGH	874	786	
	PLOT SCALE = 20.0000' / IN.	CHECKED - JRB	REVISED -			CONTRACT NO. 68B44					
	PLOT DATE = 1/20/2015	DATE - 1-30-2015	REVISED -			ILLINOIS FED. AID PROJECT					

150 140 130 120 110 100 90 80 70 60 50 40 30 20 10 0 10 20 30 40 50 60 70 80 90 100 110 120 130 140 150

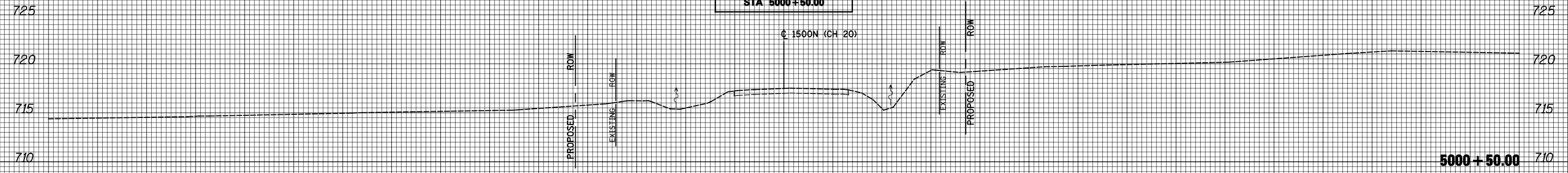
BY	DATE
FINAL SURVEY	SURVEYED
NOTE BOOK	PLOTTED
NO.	TEMPLATE
	AREAS CHECKED
	AREAS CHECKED



BY	DATE
ORIGINAL SURVEY	SURVEYED
NOTE BOOK	PLOTTED
NO.	TEMPLATE
	AREAS CHECKED
	AREAS CHECKED



**COUNTY HIGHWAY 20
BEGIN IMPROVEMENTS
STA 5000+50.00**



150 140 130 120 110 100 90 80 70 60 50 40 30 20 10 0 10 20 30 40 50 60 70 80 90 100 110 120 130 140 150

FILE NAME =
v:\transportation\2891\2-Lane Paving Plans\cadd\

USER NAME = JDeen
DESIGNED - JRB
DRAWN - TJD
CHECKED - JRB
DATE - 1-30-2015

REVISIED -
REVISIED -
REVISIED -
REVISIED -

**STATE OF ILLINOIS
DEPARTMENT OF TRANSPORTATION**

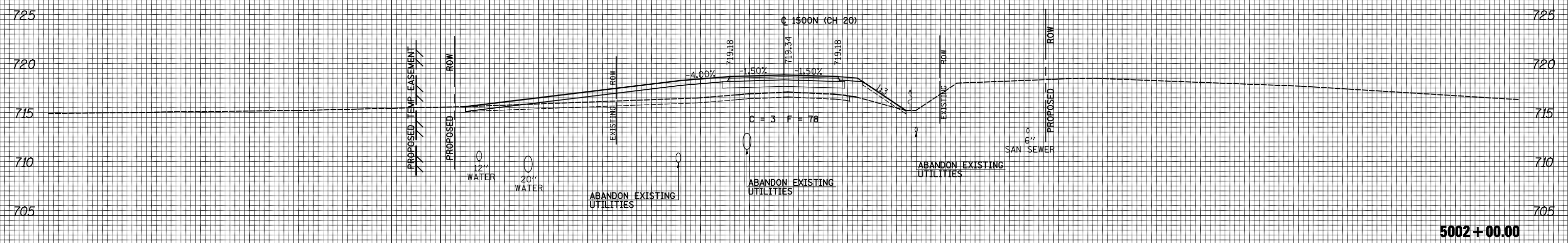
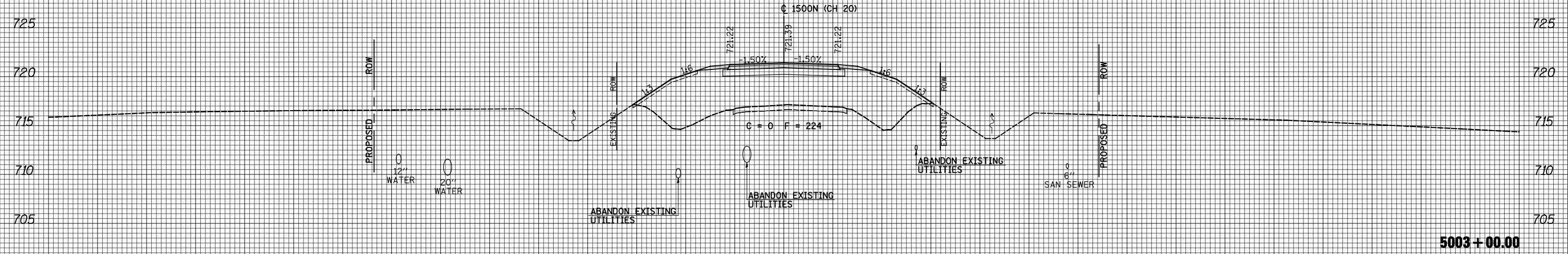
**FAP ROUTE 407 (IL 336 /IL 110)
COUNTY HIGHWAY 20 (1500N) CROSS SECTIONS**
SCALE: 1"=10'H,5'V SHEET 1 OF 27 SHEETS STA. 5000+50.00 TO STA. 5001+24.00

F.A.P. RTE.	SECTION	COUNTY	TOTAL SHEETS	SHEET NO.
407	55C3(PV,HB(2-6);B,B-1,B-2)]	MCDONOUGH	874	787
CONTRACT NO. 68B44			ILLINOIS FED. AID PROJECT	

150 140 130 120 110 100 90 80 70 60 50 40 30 20 10 0 10 20 30 40 50 60 70 80 90 100 110 120 130 140 150

FINAL SURVEY NO.	SURVEYED	DATE
NOTE BOOK	PLOTTED	
	TEMPLATE	
	AREAS CHECKED	

ORIGINAL SURVEY NO.	SURVEYED	DATE
	PLOTTED	
	TEMPLATE	
	AREAS CHECKED	



150 140 130 120 110 100 90 80 70 60 50 40 30 20 10 0 10 20 30 40 50 60 70 80 90 100 110 120 130 140 150

FILE NAME =
 v:\transportation\2891\2-Lane Paving Plans\cadd\

USER NAME = JDeen
 sheets\D468844-sht-xsht.CH20.dgn
 PLOT SCALE = 20.0000' / IN.
 PLOT DATE = 1/20/2015

DESIGNED - JRB
 DRAWN - TJD
 CHECKED - JRB
 DATE - 1-30-2015

REVISED -
 REVISED -
 REVISED -
 REVISED -

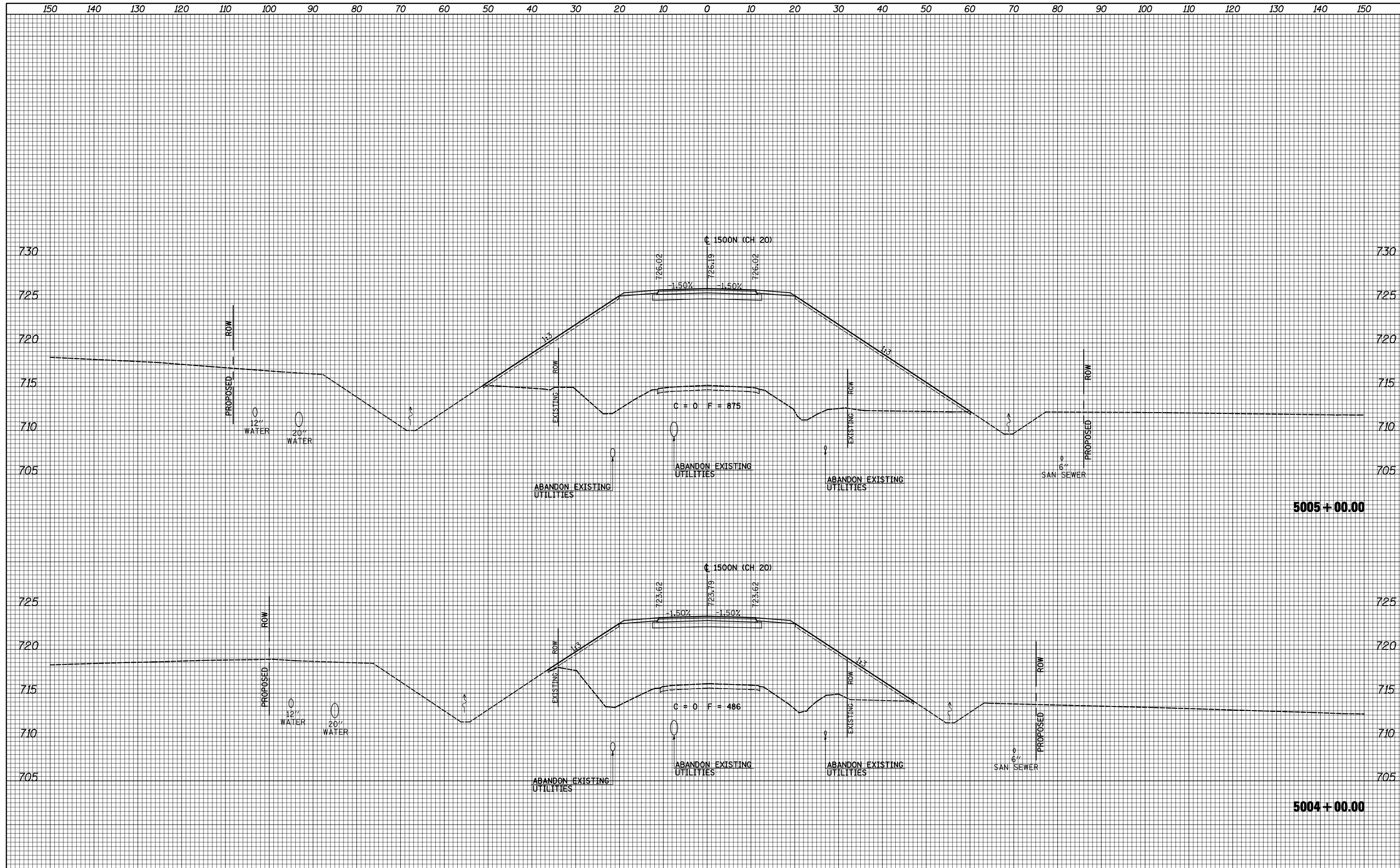
**STATE OF ILLINOIS
 DEPARTMENT OF TRANSPORTATION**

**FAP ROUTE 407 (IL 336 /IL 110)
 COUNTY HIGHWAY 20 (1500N) CROSS SECTIONS**
 SCALE: 1"=10'H,5'V SHEET 2 OF 27 SHEETS STA. 5002+00.00 TO STA. 5003+00.00

F.A.P. RTE.	SECTION	COUNTY	TOTAL SHEETS	SHEET NO.
407	55C3(PV,HB(2-6);B,B-1,B-2)]	MCDONOUGH	874	788
			CONTRACT NO. 68844	
ILLINOIS FED. AID PROJECT				

BY	DATE
SURVEYED	
PLOTTED	
TEMPLATE	
AREAS CHECKED	
NO.	

BY	DATE
SURVEYED	
PLOTTED	
TEMPLATE	
AREAS CHECKED	
NO.	

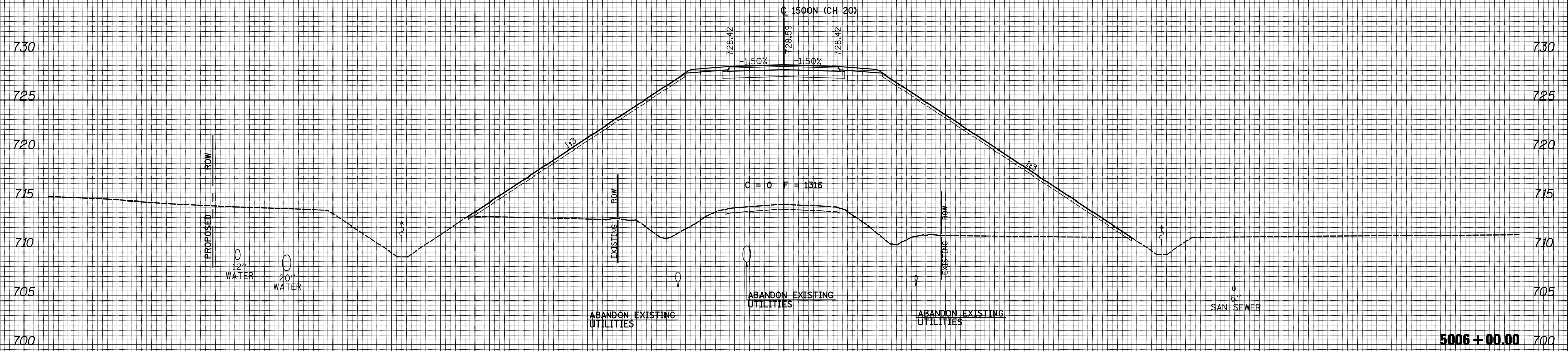


FILE NAME =	USER NAME = JDeen	DESIGNED - JRB	REVISED -	STATE OF ILLINOIS DEPARTMENT OF TRANSPORTATION	FAP ROUTE 407 (IL 336 /IL 110) COUNTY HIGHWAY 20 (1500N) CROSS SECTIONS	F.A.P. RTE. 407	SECTION 55C3(PV,HB(2-6);B,B-1,B-2)]	COUNTY MCDONOUGH	TOTAL SHEETS 874	SHEET NO. 789		
Default	sheets\D468844-sht-xsht.CH20.dgn	DRAWN - TJD	REVISED -			SCALE: 1"=10'H,5'V	SHEET 3 OF 27 SHEETS	STA. 5004+00.00 TO STA. 5005+00.00	CONTRACT NO. 68B44			
	PLOT SCALE = 20.0000 ' / IN.	CHECKED - JRB	REVISED -			ILLINOIS FED. AID PROJECT						
	PLOT DATE = 1/20/2015	DATE - 1-30-2015	REVISED -									

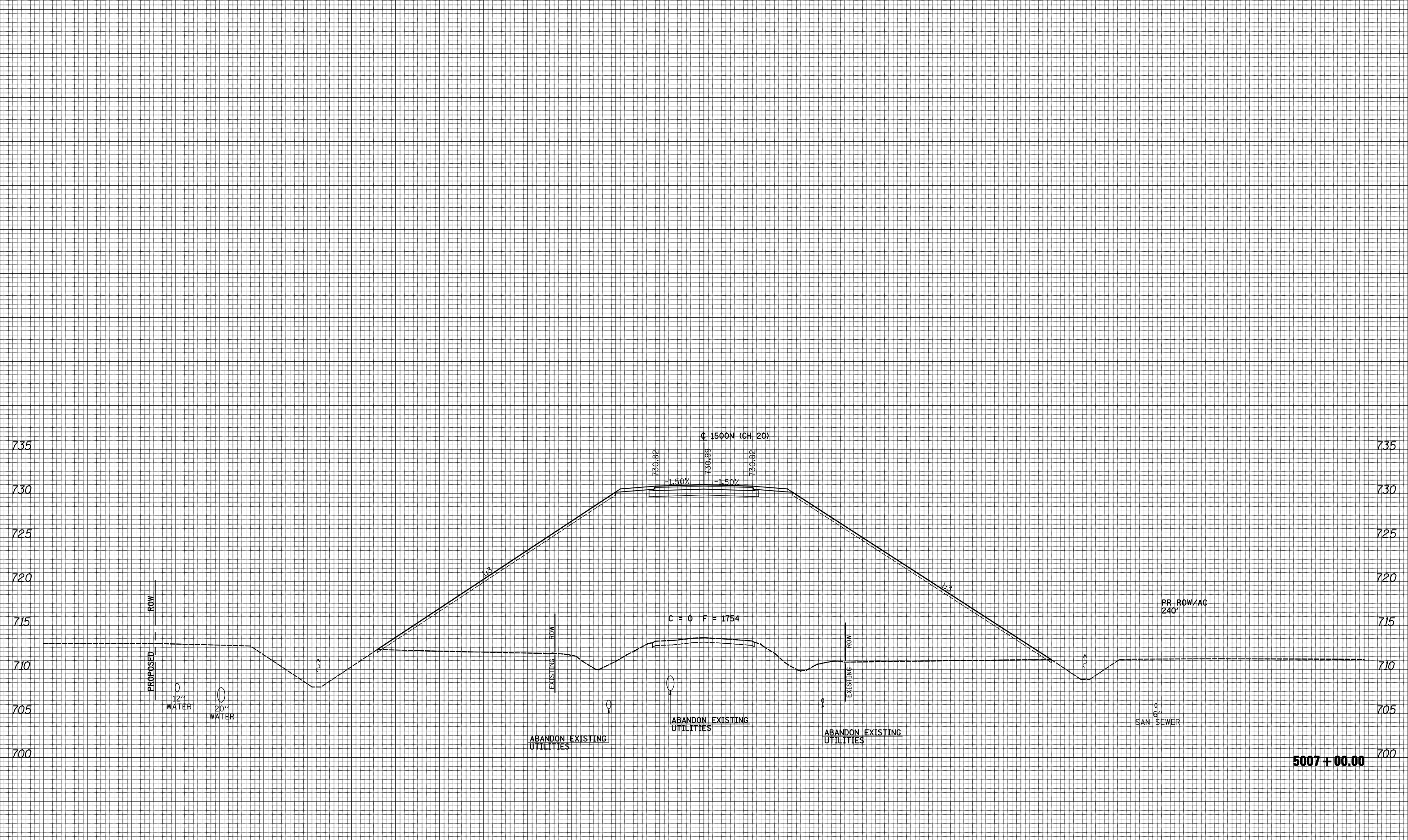
150 140 130 120 110 100 90 80 70 60 50 40 30 20 10 0 10 20 30 40 50 60 70 80 90 100 110 120 130 140 150

BY	DATE
FINAL SURVEY NO.	SURVEYED PLOTTED AREAS CHECKED

BY	DATE
ORIGINAL SURVEY NO.	SURVEYED PLOTTED AREAS CHECKED



FILE NAME =	USER NAME = JDeen	DESIGNED - JRB	REVISED -	STATE OF ILLINOIS DEPARTMENT OF TRANSPORTATION	FAP ROUTE 407 (IL 336 /IL 110) COUNTY HIGHWAY 20 (1500N) CROSS SECTIONS	F.A.P. RTE.	SECTION	COUNTY	TOTAL SHEETS	SHEET NO.	
Default	sheets\D468844-sht-xsht.CH20.dgn	DRAWN - TJD	REVISED -			407	55C3(PV,HB(2-6);B,B-1,B-2)]	MCDONOUGH	874	790	
	PLOT SCALE = 20.0000' / IN.	CHECKED - JRB	REVISED -			CONTRACT NO. 68844					
	PLOT DATE = 1/20/2015	DATE - 1-30-2015	REVISED -			SCALE: 1"=10'H,5'V SHEET 4 OF 27 SHEETS STA. 5006+00.00 TO STA. 5006+00.00 ILLINOIS FED. AID PROJECT					



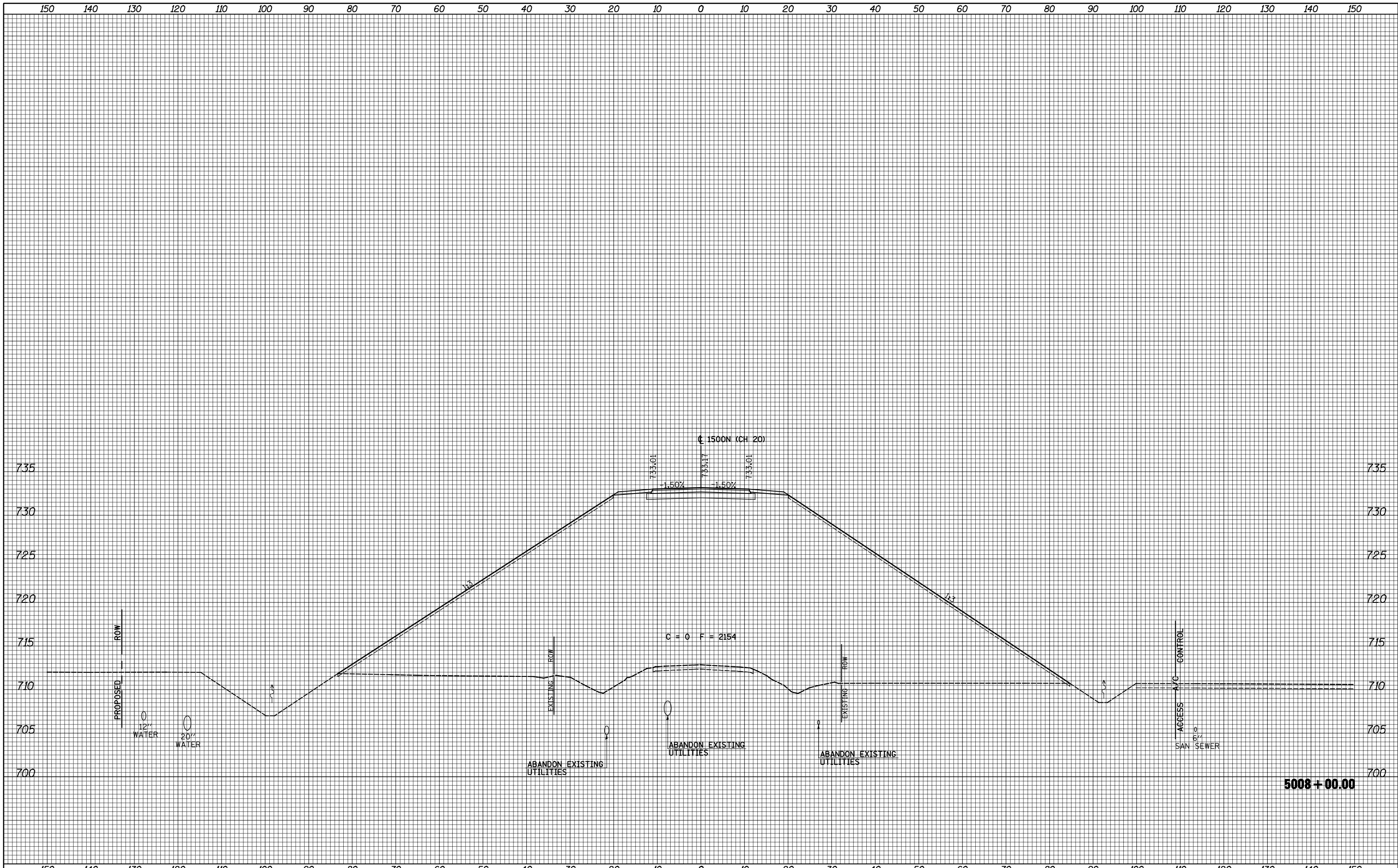
DATE	
BY	
FINAL SURVEY	SURVEYED
NOTE BOOK NO.	PLOTTED
	TEMPLATE
	AREAS CHECKED

DATE	
BY	
ORIGINAL SURVEY	SURVEYED
NOTE BOOK NO.	PLOTTED
	TEMPLATE
	AREAS CHECKED

FILE NAME =	USER NAME = JDeen	DESIGNED - JRB	REVISED -	<p align="center">STATE OF ILLINOIS DEPARTMENT OF TRANSPORTATION</p>	<p align="center">FAP ROUTE 407 (IL 336 /IL 110) COUNTY HIGHWAY 20 (1500N) CROSS SECTIONS</p>	F.A.P. RTE. 407	SECTION 55C3(PV,HB(2-6);B,B-1,B-2)]	COUNTY MCDONOUGH	TOTAL SHEETS 874	SHEET NO. 791	
Default	sheets\D468B44-sht-xsht.CH20.dgn	DRAWN - TJD	REVISED -			SCALE: 1"=10'H,5'V	SHEET 5 OF 27 SHEETS	STA. 5007+00.00 TO STA. 5007+00.00	CONTRACT NO. 68B44		ILLINOIS FED. AID PROJECT
	PLOT SCALE = 20.0000 ' / IN.	CHECKED - JRB	REVISED -								
	PLOT DATE = 1/20/2015	DATE - 1-30-2015	REVISED -								

BY	DATE
FINAL SURVEY	SURVEYED
NOTE BOOK	PLOTTED
NO.	TEMPLATE
	AREAS CHECKED

BY	DATE
ORIGINAL SURVEY	SURVEYED
NOTE BOOK	PLOTTED
NO.	TEMPLATE
	AREAS CHECKED



FILE NAME =	USER NAME = JDeen	DESIGNED - JRB	REVISED -
\\transportation\2891\2-Lane Paving Plans\cadd	sheets\D468844-sht-xsht.CH20.dgn	DRAWN - TJD	REVISED -
Default	PLOT SCALE = 20.0000' / IN.	CHECKED - JRB	REVISED -
	PLOT DATE = 1/20/2015	DATE - 1-30-2015	REVISED -

USER NAME = JDeen	DESIGNED - JRB	REVISED -
DESIGNED - JRB	DRAWN - TJD	REVISED -
DRAWN - TJD	CHECKED - JRB	REVISED -
CHECKED - JRB	DATE - 1-30-2015	REVISED -
DATE - 1-30-2015		

**STATE OF ILLINOIS
DEPARTMENT OF TRANSPORTATION**

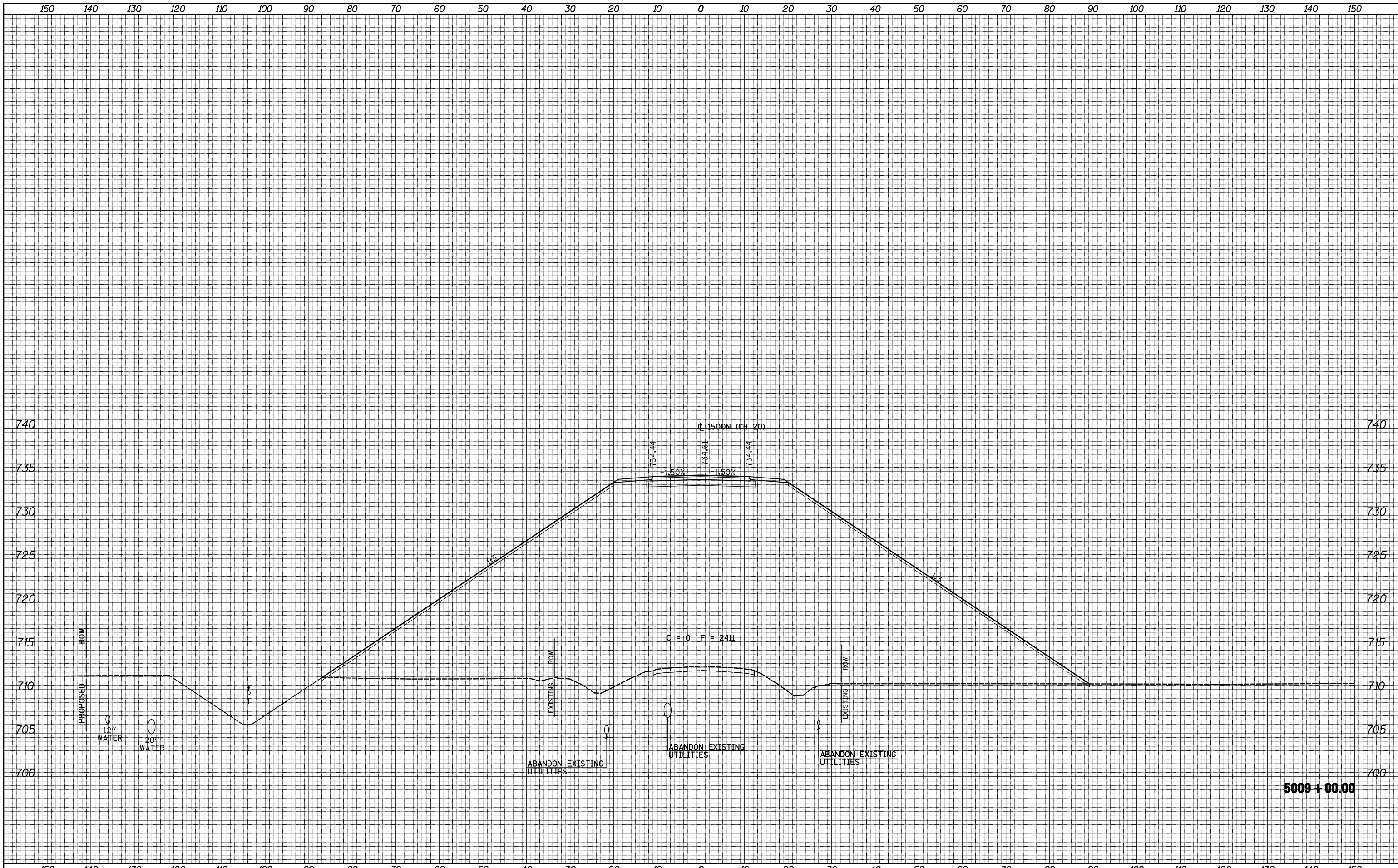
**FAP ROUTE 407 (IL 336 /IL 110)
COUNTY HIGHWAY 20 (1500N) CROSS SECTIONS**

SCALE: 1"=10'H,5'V | SHEET 6 OF 27 SHEETS | STA. 5008+00.00 TO STA. 5008+00.00

F.A.P. RTE.	SECTION	COUNTY	TOTAL SHEETS	SHEET NO.
407	55C3(PV,HB(2-6);B,B-1,B-2)]	MCDONOUGH	874	792
CONTRACT NO. 68844			ILLINOIS FED. AID PROJECT	

DATE	
BY	
SURVEYED	
PLOTTED	
TEMPLATE	
AREAS	
CHECKED	
FINAL SURVEY	
NOTE BOOK	
NO.	

DATE	
BY	
SURVEYED	
PLOTTED	
TEMPLATE	
AREAS	
CHECKED	
ORIGINAL SURVEY	
NOTE BOOK	
NO.	

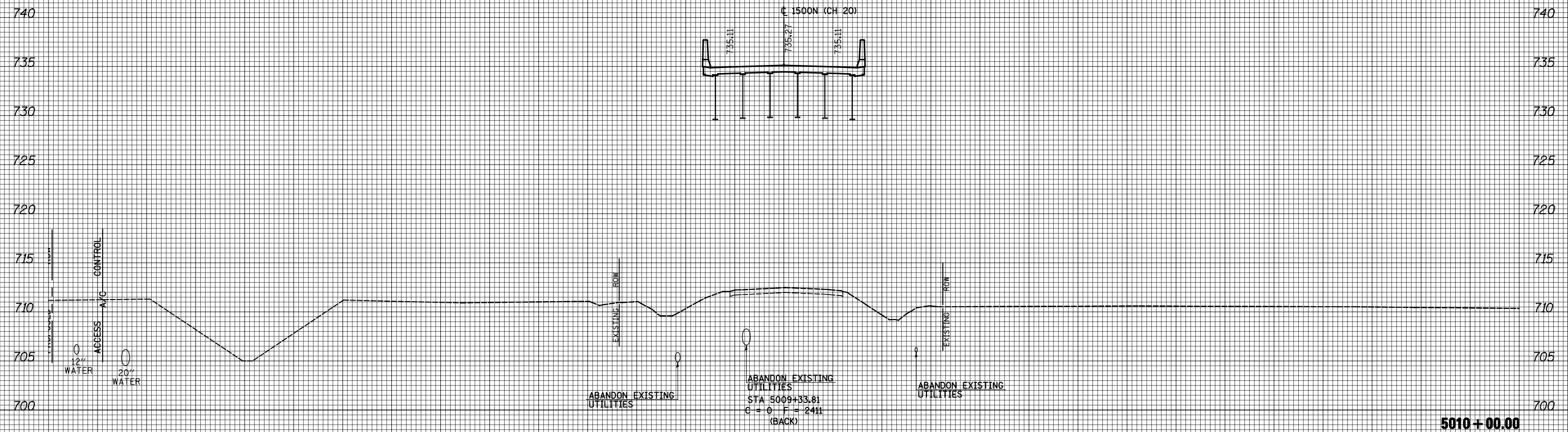


FILE NAME =	USER NAME = JDeen	DESIGNED - JRB	REVISED -	<p align="center">STATE OF ILLINOIS DEPARTMENT OF TRANSPORTATION</p> <p align="center">FAP ROUTE 407 (IL 336 /IL 110) COUNTY HIGHWAY 20 (1500N) CROSS SECTIONS</p> <p>SCALE: 1"=10'H,5'V SHEET 7 OF 27 SHEETS STA. 5009+00,00 TO STA. 5009+00,00</p>	F.A.P. RTE.	SECTION	COUNTY	TOTAL SHEETS	SHEET NO.
vt:\transportation\2891\2-Lane Paving Plans\cad\	sheets\D468844-sht-xshht.CH20.dgn	DRAWN - TJD	REVISED -		407	55C3(PV,HB(2-6);B,B-1,B-2)]	MCDONOUGH	874	793
Default	PLOT SCALE = 20.0000' / IN.	CHECKED - JRB	REVISED -		CONTRACT NO. 68844				
	PLOT DATE = 1/20/2015	DATE - 1-30-2015	REVISED -		ILLINOIS FED. AID PROJECT				

150 140 130 120 110 100 90 80 70 60 50 40 30 20 10 0 10 20 30 40 50 60 70 80 90 100 110 120 130 140 150

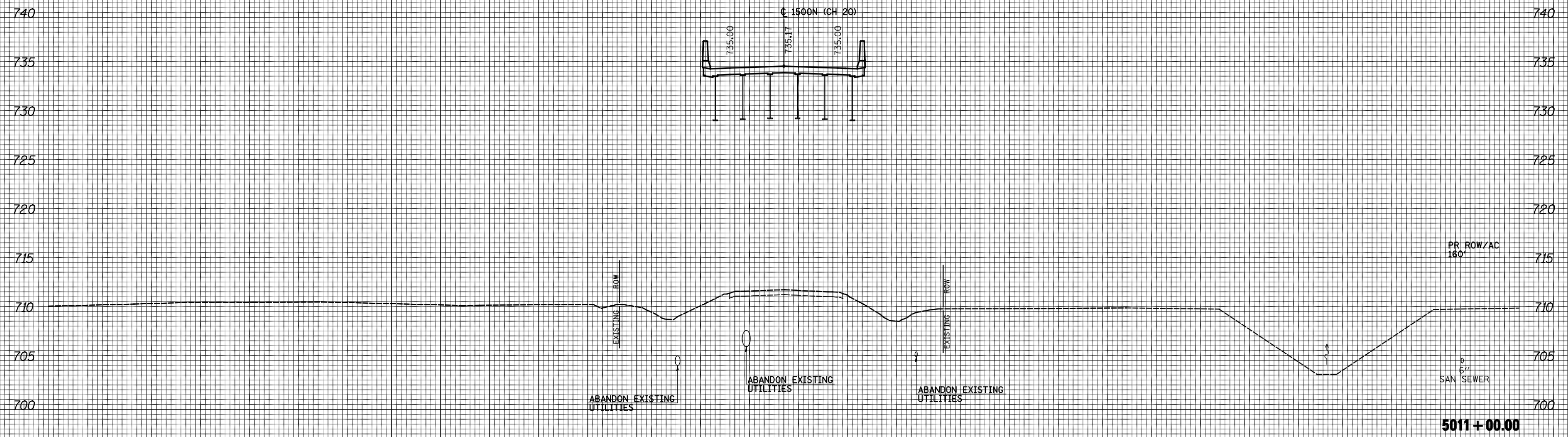
BY	DATE
FINAL SURVEY NO.	SURVEYED PLOTTED AREAS CHECKED
	TEMPLATE AREAS CHECKED
	NOTE BOOK AREAS CHECKED

BY	DATE
ORIGINAL SURVEY NO.	SURVEYED PLOTTED AREAS CHECKED
	TEMPLATE AREAS CHECKED
	NOTE BOOK AREAS CHECKED



150 140 130 120 110 100 90 80 70 60 50 40 30 20 10 0 10 20 30 40 50 60 70 80 90 100 110 120 130 140 150

BY	DATE
FINAL SURVEY NO.	SURVEYED PLOTTED AREAS CHECKED
	TEMPLATE
	AREAS CHECKED



BY	DATE
ORIGINAL SURVEY NO.	SURVEYED PLOTTED AREAS CHECKED
	TEMPLATE
	AREAS CHECKED

150 140 130 120 110 100 90 80 70 60 50 40 30 20 10 0 10 20 30 40 50 60 70 80 90 100 110 120 130 140 150

FILE NAME =
 v:\transportation\2891\2-Lane Paving Plans\cadd
 sheets\D468844-sht-xsht.CH20.dgn

USER NAME = JDeen	DESIGNED - JRB	REVISED -
	DRAWN - TJD	REVISED -
PLOT SCALE = 20.0000' / IN.	CHECKED - JRB	REVISED -
PLOT DATE = 1/20/2015	DATE - 1-30-2015	REVISED -

**STATE OF ILLINOIS
 DEPARTMENT OF TRANSPORTATION**

**FAP ROUTE 407 (IL 336 /IL 110)
 COUNTY HIGHWAY 20 (1500N) CROSS SECTIONS**

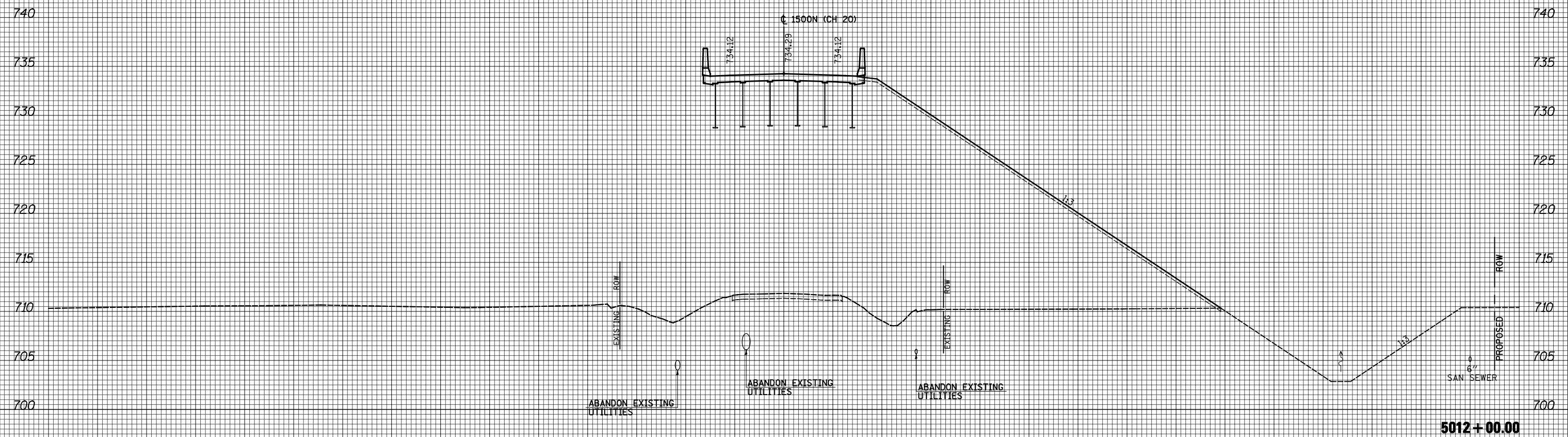
SCALE: 1"=10'H,5'V SHEET 9 OF 27 SHEETS STA. 5011+00.00 TO STA. 5011+00.00

F.A.P. RTE.	SECTION	COUNTY	TOTAL SHEETS	SHEET NO.
407	55C3(PV,HB(2-6);B,B-1,B-2)]	MCDONOUGH	874	795
			CONTRACT NO. 68844	
ILLINOIS FED. AID PROJECT				

150 140 130 120 110 100 90 80 70 60 50 40 30 20 10 0 10 20 30 40 50 60 70 80 90 100 110 120 130 140 150

BY	DATE

BY	DATE



5012+00.00

150 140 130 120 110 100 90 80 70 60 50 40 30 20 10 0 10 20 30 40 50 60 70 80 90 100 110 120 130 140 150

FILE NAME =
 v:\transportation\2891\2-Lane Paving Plans\cadd\

USER NAME = JDeen
 sheets\D468B44-sht-xsht.CH20.dgn
 PLOT SCALE = 20.0000 ' / IN.
 PLOT DATE = 1/20/2015

DESIGNED - JRB
 DRAWN - TJD
 CHECKED - JRB
 DATE - 1-30-2015

REVISED -
 REVISED -
 REVISED -
 REVISED -

**STATE OF ILLINOIS
 DEPARTMENT OF TRANSPORTATION**

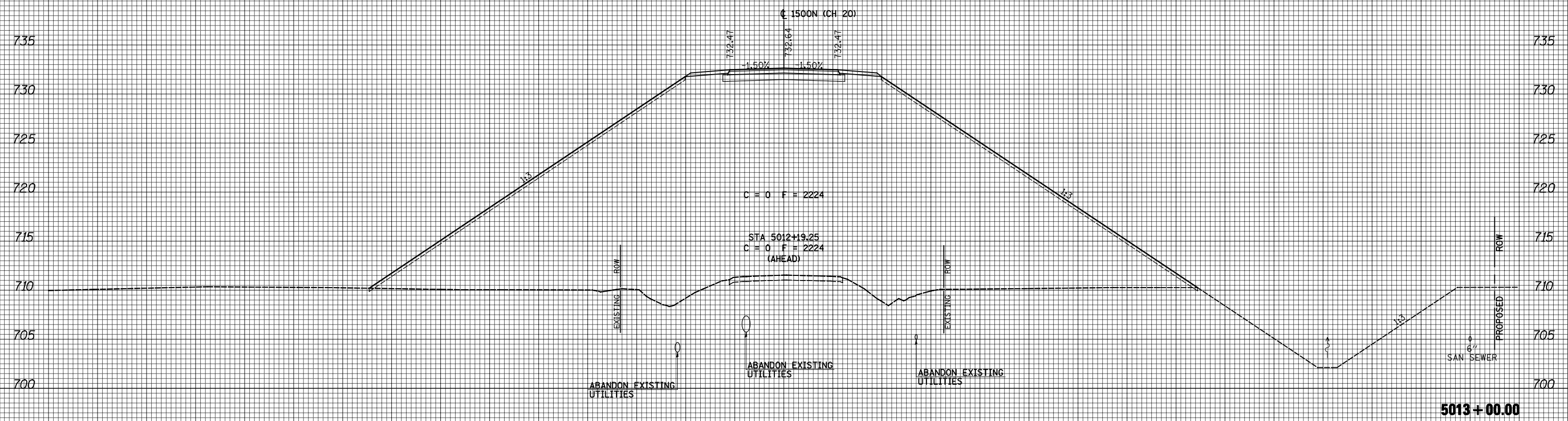
**FAP ROUTE 407 (IL 336 /IL 110)
 COUNTY HIGHWAY 20 (1500N) CROSS SECTIONS**
 SCALE: 1"=10'H,5'V SHEET 10 OF 27 SHEETS STA. 5012+00.00 TO STA. 5012+00.00

F.A.P. RTE.	SECTION	COUNTY	TOTAL SHEETS	SHEET NO.
407	55C3(PV,HB(2-6);B,B-1,B-2)	MCDONOUGH	874	796
CONTRACT NO. 68B44			ILLINOIS FED. AID PROJECT	

150 140 130 120 110 100 90 80 70 60 50 40 30 20 10 0 10 20 30 40 50 60 70 80 90 100 110 120 130 140 150

FINAL SURVEY NO.	SURVEYED	DATE
NOTE BOOK	PLOTTED	
	TEMPLATE	
	AREAS CHECKED	

ORIGINAL SURVEY NO.	SURVEYED	DATE
	PLOTTED	
	TEMPLATE	
	AREAS CHECKED	

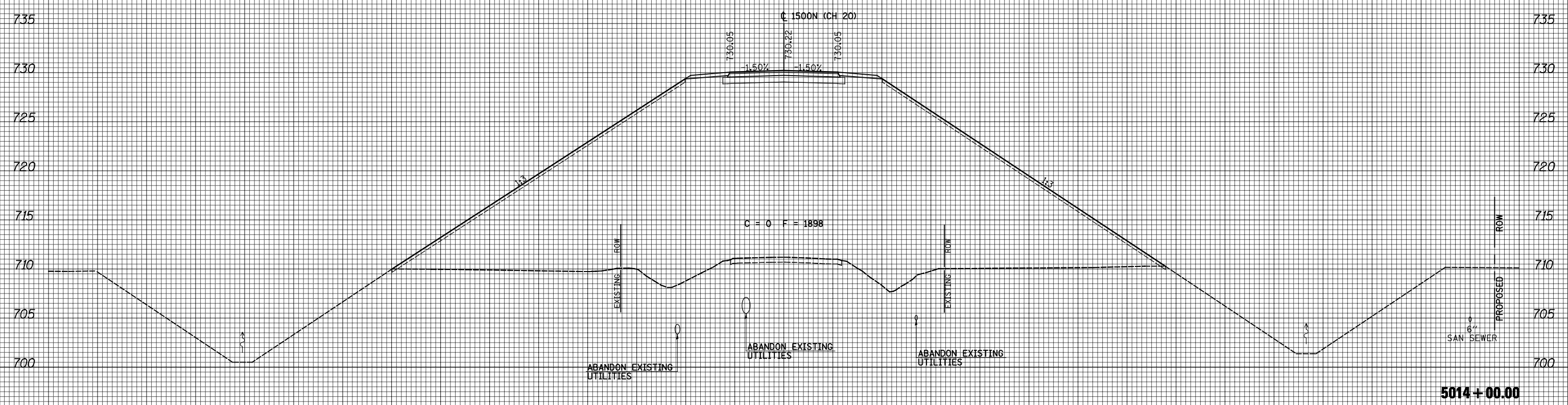


FILE NAME =	USER NAME = JDeen	DESIGNED - JRB	REVISED -	STATE OF ILLINOIS DEPARTMENT OF TRANSPORTATION	FAP ROUTE 407 (IL 336 /IL 110) COUNTY HIGHWAY 20 (1500N) CROSS SECTIONS	F.A.P. RTE.	SECTION	COUNTY	TOTAL SHEETS	SHEET NO.	
Default	vs:\transportation\2891\2-Lane Paving Plans\cadd\sheets\D468B44-sht-xsht.CH20.dgn	DRAWN - TJD	REVISED -			407	55C3(PV,HB(2-6);B,B-1,B-2)	MCDONOUGH	874	797	
	PLOT SCALE = 20.0000' / IN.	CHECKED - JRB	REVISED -			CONTRACT NO. 68B44					
	PLOT DATE = 1/20/2015	DATE - 1-30-2015	REVISED -			SCALE: 1"=10'H,5'V SHEET 11 OF 27 SHEETS STA. 5013+00.00 TO STA. 5013+00.00 ILLINOIS FED. AID PROJECT					

150 140 130 120 110 100 90 80 70 60 50 40 30 20 10 0 10 20 30 40 50 60 70 80 90 100 110 120 130 140 150

BY	DATE
FINAL SURVEY	SURVEYED
NOTE BOOK	PLOTTED
NO.	TEMPLATE
	AREAS CHECKED

BY	DATE
ORIGINAL SURVEY	SURVEYED
NOTE BOOK	PLOTTED
NO.	TEMPLATE
	AREAS CHECKED



150 140 130 120 110 100 90 80 70 60 50 40 30 20 10 0 10 20 30 40 50 60 70 80 90 100 110 120 130 140 150

FILE NAME =
v:\transportation\2891\2-Lane Paving Plans\cadd\

USER NAME = JDeen
sheets\D468844-sht-xsht.CH20.dgn
PLOT SCALE = 20.0000' / IN.
PLOT DATE = 1/20/2015

DESIGNED - JRB
DRAWN - TJD
CHECKED - JRB
DATE - 1-30-2015

REVISED -
REVISED -
REVISED -
REVISED -

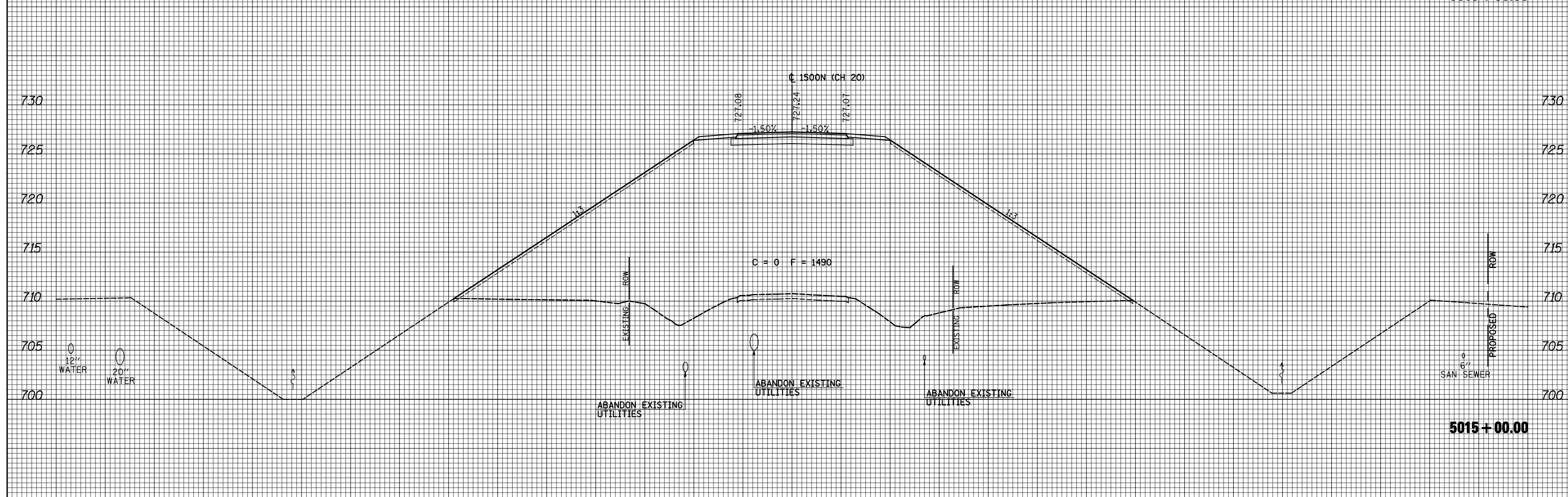
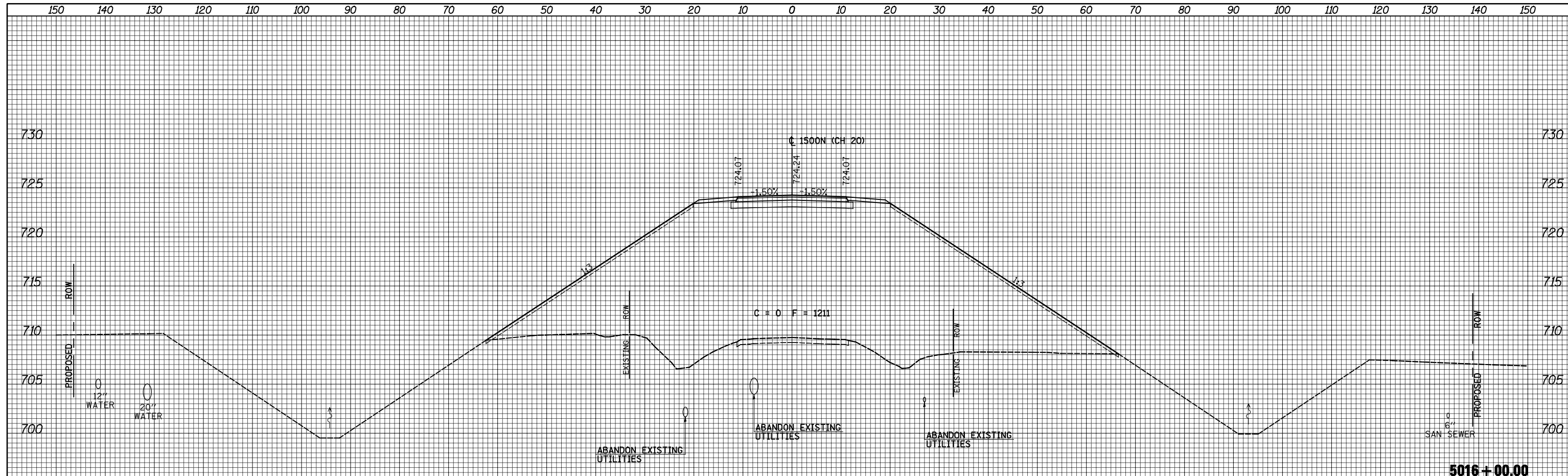
**STATE OF ILLINOIS
DEPARTMENT OF TRANSPORTATION**

**FAP ROUTE 407 (IL 336 /IL 110)
COUNTY HIGHWAY 20 (1500N) CROSS SECTIONS**
SCALE: 1"=10'H,5'V SHEET 12 OF 27 SHEETS STA. 5014+00.00 TO STA. 5014+00.00

F.A.P. RTE.	SECTION	COUNTY	TOTAL SHEETS	SHEET NO.
407	55C3(PV,HB(2-6);B,B-1,B-2)	MCDONOUGH	874	798
CONTRACT NO. 68844			ILLINOIS FED. AID PROJECT	

DATE	
BY	
FINAL SURVEY	SURVEYED
NOTE BOOK	PLOTTED
NO.	TEMPLATE
	AREAS CHECKED

DATE	
BY	
ORIGINAL SURVEY	SURVEYED
NOTE BOOK	PLOTTED
NO.	TEMPLATE
	AREAS CHECKED



FILE NAME =	USER NAME = JDeen	DESIGNED - JRB	REVISED -	STATE OF ILLINOIS DEPARTMENT OF TRANSPORTATION	FAP ROUTE 407 (IL 336 /IL 110) COUNTY HIGHWAY 20 (1500N) CROSS SECTIONS	F.A.P. RTE.	SECTION	COUNTY	TOTAL SHEETS	SHEET NO.	
Default	sheets\D468B44-sht-xsht.CH20.dgn	DRAWN - TJD	REVISED -			407	55C3(PV,HB(2-6);B,B-1,B-2)]	MCDONOUGH	874	799	
	PLOT SCALE = 20.0000' / IN.	CHECKED - JRB	REVISED -			CONTRACT NO. 68B44					
	PLOT DATE = 1/20/2015	DATE - 1-30-2015	REVISED -			SCALE: 1"=10'H,5'V SHEET 13 OF 27 SHEETS STA. 5015+00.00 TO STA. 5016+00.00 ILLINOIS FED. AID PROJECT					

