

STATE OF ILLINOIS
DEPARTMENT OF TRANSPORTATION
DIVISION OF HIGHWAYS

**PROPOSED
HIGHWAY PLANS**

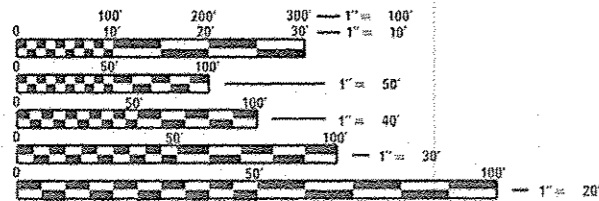
FAP ROUTE 331 (IL 13)
SECTION (1-3)LS-1

LANDSCAPING
WILLIAMSON COUNTY

C-99-006-15

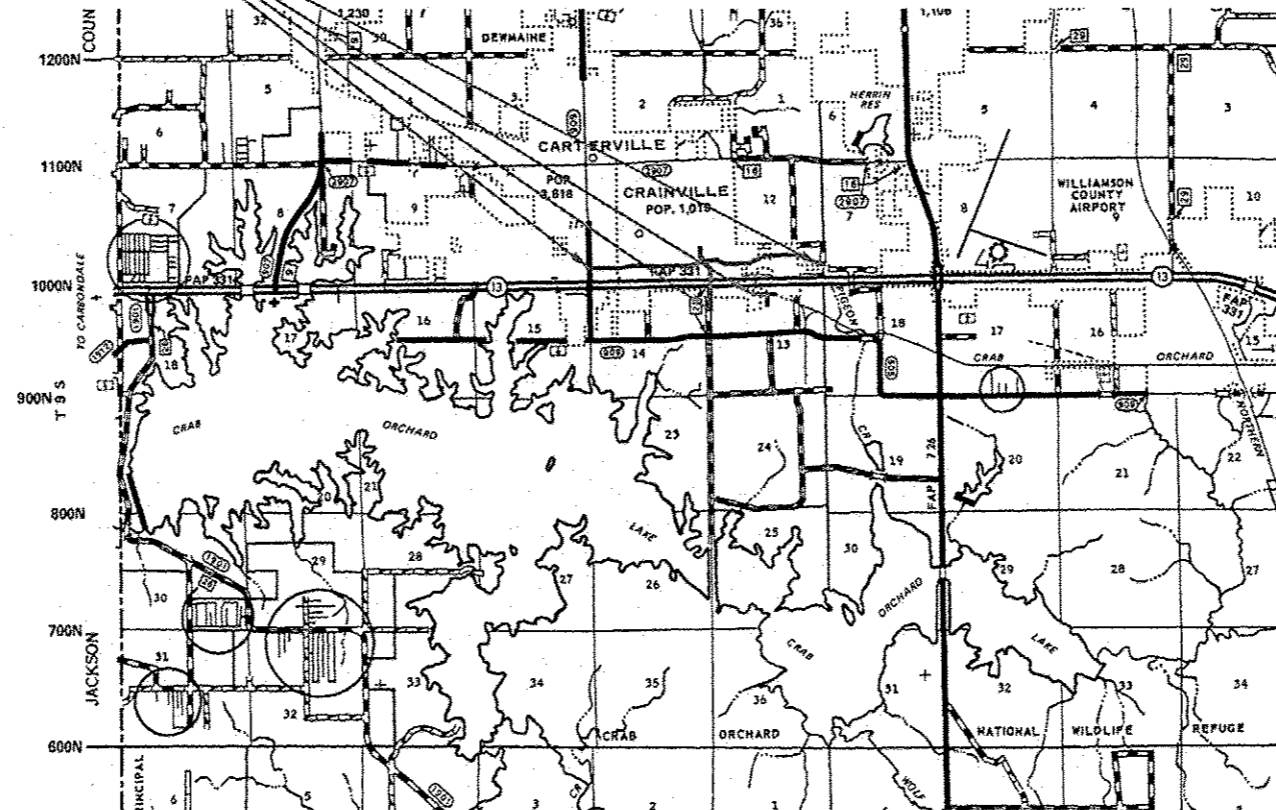
FOR INDEX OF SHEETS, SEE SHEET NO. 3

PROPOSED LANDSCAPING ALONG
COMMERCE DRIVE, POTEETE DRIVE,
WOLF CREEK ROAD, DONNA DRIVE
AND CLARK ST.



FULL SIZE PLANS HAVE BEEN PREPARED USING STANDARD
ENGINEERING SCALES. REDUCED SIZED PLANS WILL NOT
CONFORM TO STANDARD SCALES. IN MAKING MEASUREMENTS
ON REDUCED PLANS, THE ABOVE SCALES MAY BE USED.

J.U.L.I.E.
JOINT UTILITY LOCATION INFORMATION FOR EXCAVATION
1-800-892-0123
OR 811



GROSS LENGTH = 15,512 FT. = 2.93 MILE
NET LENGTH = 15,512 FT. = 2.93 MILE

PROJECT ENGINEER CHARLES STEIN (618)351-5210
PROJECT MANAGER KATHI MCCORD (618)351-5319

CONTRACT NO. 78444

F.A.P. RTE. 331	SECTION 11-315-1	COUNTY WILLIAMSON ILLINOIS	TOTAL SHEETS 41	SHEET NO. 1
CONTRACT NO. 78444				

D-99-003-15



STATE OF ILLINOIS
DEPARTMENT OF TRANSPORTATION
DIVISION OF HIGHWAYS

SUBMITTED *March 18, 2015*

Jeffrey J. Stein
REGIONAL DIRECTOR OF HIGHWAYS, REGION ENGINEER

May 8, 2015
John D. Baranzelli PE
ENGINEER OF DESIGN AND ENVIRONMENT

May 8, 2015
Onur Osman PE
DIRECTOR OF HIGHWAYS, CHIEF ENGINEER

PRINTED BY THE AUTHORITY
OF THE STATE OF ILLINOIS

REVISED
 11/11/11
 11/11/11

Prepared By: Joe Blawievic
 DISTRICT STUDIES & PLANS ENGINEER

Examined By: [Signature]
 DISTRICT LAND ACQUISITION ENGINEER

Examined By: Carrie Nuber
 DISTRICT PROGRAM DEVELOPMENT ENGINEER

Examined By: Kevin Kelly
 DISTRICT OPERATIONS ENGINEER

Examined By: [Signature]
 DISTRICT PROJECT IMPLEMENTATION ENGINEER

Examined By: _____
 DISTRICT CONSTRUCTION ENGINEER

Examined By: _____
 DISTRICT MATERIALS ENGINEER

FILE NAME * #FILEL4	USER NAME * #USER#	DESIGNED - DRAWN -	REVISED - REVISED -	STATE OF ILLINOIS DEPARTMENT OF TRANSPORTATION	SIGNATURE SHEET		F.A.P. RTE. 331	SECTION 11-31 LS-1	COUNTY WILLIAMSON	TOTAL SHEETS 41	SHEET NO. 2
MODEL NAME #	PLOT SCALE * #SCALE# PLOT DATE * #DATE#	CHECKED - DATE -	REVISED - REVISED -		SCALE: _____ SHEET OF _____ SHEETS STA. _____ TO STA. _____	ILLINOIS FED. AID PROJECT		CONTRACT NO. 78444			

INDEX OF SHEETS

<u>SHEET NO.</u>	<u>DESCRIPTION</u>
1	COVER SHEET
2	SIGNATURE SHEET
3	INDEX OF SHEETS, STANDARDS, GENERAL NOTES
4	TYPICAL SECTION
5 - 6	SUMMARY OF QUANTITIES
7 - 13	SCHEDULE FOR TREES AND SHRUBS
14	SCHEDULES: PERENNIAL PLANTS; PARK BENCHES AND CONCRETE PADS
15 - 16	MAP SHOWING LOCATION OF LANDSCAPING PLANS SHEETS
17 - 39	LANDSCAPING PLAN SHEETS
40	DETAIL: LANDSCAPE DETAIL AT LT. STA. 23+30 POTEETE DRIVE
41	DETAIL: TREE PLANTING

STANDARDS

000001-06	701106-02
701006-05	701801-05
701011-04	701901-04
701101-04	

GENERAL NOTES

ALL TREES SHALL BE PLANTED IN AREA BETWEEN THE FLOWLINE OF DITCH AND THE RIGHT OF WAY LINE AS SHOWN ON THE PLANS OR AS DIRECTED BY THE ENGINEER. NO TREE OR SHRUB SHALL BE PLANTED IN THE DITCH FLOWLINE. NO TREE OR SHRUB SHALL BE PLANTED CLOSER THAN 5' FROM THE RIGHT OF WAY LINE.

ALL WOODY PLANTS SHALL BE PLANTED ACCORDING TO SECTION 253 IN THE STANDARD SPECIFICATIONS FOR ROAD AND BRIDGE CONSTRUCTION OR AS SHOWN ON THE PLANS AND DIRECTED BY THE ENGINEER.

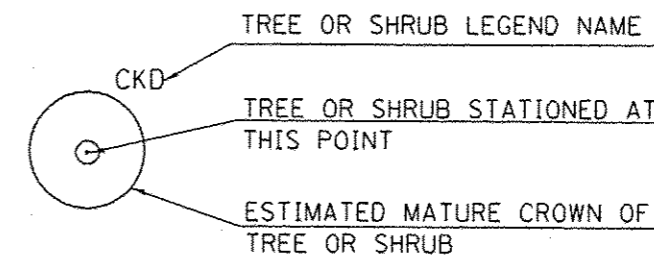
ALL PERENNIAL BULBS SHALL BE PLANTED ACCORDING TO SECTION 254 IN THE STANDARD SPECIFICATIONS FOR ROAD AND BRIDGE CONSTRUCTION OR AS SHOWN ON THE PLANS AND DIRECTED BY THE ENGINEER.

TREE AND SHRUB LEGEND

ER	EASTERN REDBUD
CKD	CORNUS KOUSA DOGWOOD
RRC	ROYAL RAINDROP CRABAPPLE
CRC	CANADA RED CHERRY
OC	OKAME CHERRY
WC	WEeping CHERRY
OGRM	OCTOBER GLORY RED MAPLE
RSM	RED SUNSET RED MAPLE
AP	AUSTRIAN PINE
CM	CAPE MYRTLE (COLOR SPECIFIED AT LOCATION)
BB	BURNING BUSH



PARK BENCH AND CONCRETE PAD

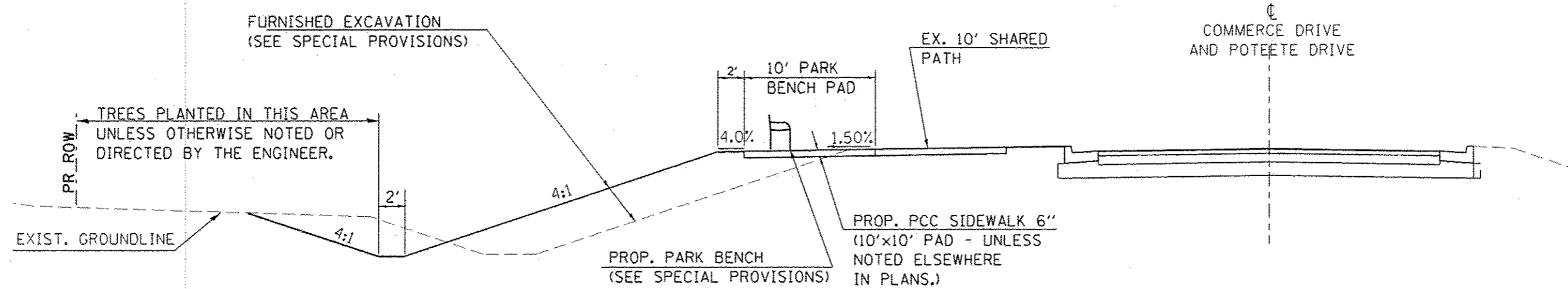


NOTE: CALL J.U.L.I.E. PRIOR TO ANY EXCAVATION. 1-800-892-0123

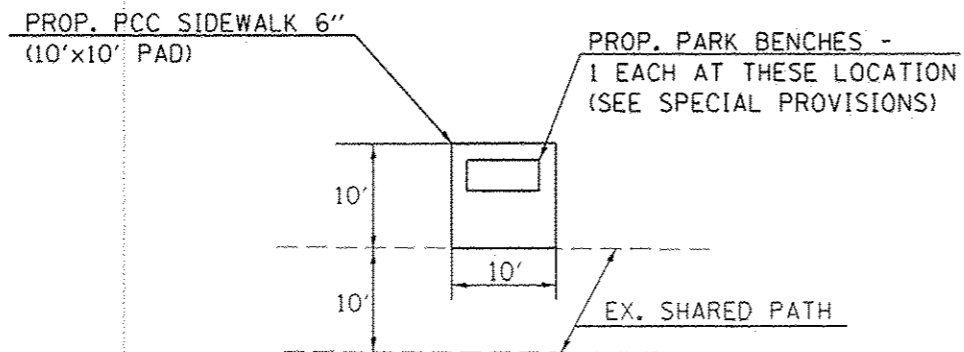
FILE NAME =	USER NAME = mcoordkr	DESIGNED -	REVISED -	STATE OF ILLINOIS DEPARTMENT OF TRANSPORTATION	INDEX OF SHEETS; STANDARDS; GENERAL NOTES; TREE & SHRUB LEGEND	F.A.P. RTE.	SECTION	COUNTY	TOTAL SHEETS	SHEET NO.	
c:\pwork\p\idat\mcoordkr\0406796\7044-dsigr.dgn		DRAWN -	REVISED -			331	(1-3) LS-1	WILLIAMSON	41	3	
PLOT SCALE = 1/8" = 1'-0"		CHECKED -	REVISED -			CONTRACT NO. 78444					
Default		DATE -	REVISED -			ILLINOIS FED. AID PROJECT					
					SCALE:	SHEET OF SHEETS		STA.	TO STA.		

PROPOSED PARK BENCH AND CONCRETE PAD DETAILS

TYPICAL SECTION

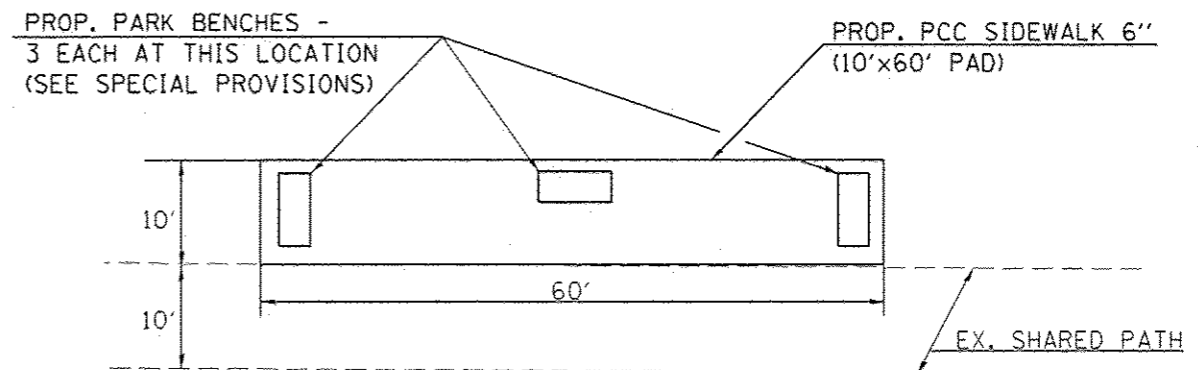


PLAN VIEW #1



TO BE USED:
 LT. STA. 14+00
 LT. STA. 30+45
 LT. STA. 53+60
 LT. STA. 72+50
 RT. STA. 106+40

PLAN VIEW #2



TO BE USED:
 LT. STA. 23+30

FILE NAME =	USER NAME = mceordkr	DESIGNED -	REVISED -	STATE OF ILLINOIS DEPARTMENT OF TRANSPORTATION	TYPICAL AND CONCRETE PAD DETAILS	F.A.P. RTE.	SECTION	COUNTY	TOTAL SHEETS	SHEET NO.
c:\pwwork\p1dot\mceordkr\10426790\178	44-design.dgn	DRAWN -	REVISED -			331	(1-3) LS-1	WILLIAMSON	41	4
Default	PLOT SCALE = 1/8" = 1'-0"	CHECKED -	REVISED -		SCALE: SHEET OF SHEETS STA. TO STA.	ILLINOIS FED. AID PROJECT				
	PLOT DATE = 3/20/2015	DATE -	REVISED -			CONTRACT NO. 78444				

8113 18 HAD

SUMMARY OF QUANTITIES
(CONTINUED)

FAP 331 (IL 13)
URBAN
100% STATE
WILLIAMSON
CONSTRUCTION TYPE
CODE 0031

CODE NUMBER	ITEM DESCRIPTION	UNIT	QUANTITY
K0012970	PERENNIAL PLANTS, BULB TYPE	UNIT	528
X0321158	PARK BENCHES	EACH	8
20400800	FURNISHED EXCAVATION	CU YD	164
42400300	PORTLAND CEMENT CONCRETE SIDEWALK 6 INCH	SQ FT.	1100
67100100	MOBILIZATION	L SUM	1
70102640	TRAFFIC CONTROL AND PROTECTION, STANDARD 701801	L SUM	1

TREE AND SHRUB SCHEDULE

STATION AND LOCATION	TREE OR SHRUB NAME										
	EASTERN REDBUD	C. KOUSA DOGWOOD	CANADA RED CHERRY	ROYAL RAINDROP CRABAPPLE	OKAME CHERRY	WEEPING CHERRY	OCTOBER GLORY RED MAPLE	RED SUNSET RED MAPLE	AUSTRIAN PINE	CRAPE MYRTLE	BURNING BUSH SHRUB
	EACH	EACH	EACH	EACH	EACH	EACH	EACH	EACH	EACH	EACH	EACH
COMMERCE DRIVE (EAST OF DIVISION ST.) - STA. 0+00 TO STA. 5+28.5											
LT	0+75	1									
LT	1+10		1								
LT	1+45	1									
EQ. STA. 5+28.5 (BK) = 2+83.3 (AH)											
COMMERCE DRIVE (FROM WEST OF DIVISION ST. TO MAIN ST.)											
LT	1+50 TO 1+10										4
EQ. STA. 0+00 (BK) = 0+00 (AH) - INTERSECTION OF DIVISION ST. AND COMMERCE DR.											
LT	1+10				1						
LT	1+40	1									
LT	7+10								1		
LT	7+20								1		
LT	7+60 TO 8+10										4
LT	8+50								1		
LT	8+75								1		
LT	9+30 TO 9+80										4
LT	10+30				1						
LT	10+60						1				
LT	11+15						1				
LT	11+50				1						
LT	12+95 TO 13+40								3		
LT	13+75									1	
LT	14+25									1	
LT	14+50 TO 15+45								4		
LT	16+00	1									
LT	16+40							1			
LT	16+70	1									
LT	17+55 TO 18+15										5
LT	18+75				1						
LT	19+10						1				
LT	19+45				1						
COMMERCE DRIVE ENDS - POTEETE DRIVE STARTS: STA 19+53.8											
LT	20+30			1							
LT	20+65		1								
LT	21+00			1							
PROPOSED REST AREA TURNOUT											
LT	22+30 TO 24+35		3			1	1	2	3	3	4
LT	25+40	1									
LT	25+70	1									
LT	26+00	1									

TREE AND SHRUB SCHEDULE
(CONTINUED)

STATION AND LOCATION		TREE OR SHRUB NAME									
		EASTERN REDBUD	C. KOUSA DOGWOOD	CANADA RED CHERRY	ROYAL RAINDROP CRABAPPLE	OKAME CHERRY	WEeping CHERRY	OCTOBER GLORY RED MAPLE	RED SUNSET RED MAPLE	AUSTRIAN PINE	CRAPE MYRTLE
		EACH	EACH	EACH	EACH	EACH	EACH	EACH	EACH	EACH	EACH
POTEETE DR. (MAIN ST. TO N. WOLF CREEK RD.)											
LT	28+20	1									
LT	28+60							1			
LT	29+25	1									
LT	29+55		1								
LT	29+90	1									
LT	30+20									1	
LT	30+70									1	
LT	31+10					1					
LT	31+40					1					
N. WOLF CREEK RD. - STATION RUNS FROM NORTH TO SOUTH											
RT	86+15					1					
RT	86+50	1									
RT	86+90					1					
RT	87+30	1									
RT	87+70					1					
LT	88+85					1					
LT	89+20	1									
LT	89+55					1					
SOUTH OF INTERCHANGE IL. 13 ON N. WOLF CREEK RD.											
LT	108+10				1						
LT	108+50	1									
RT	108+50				1						
LT	108+85				1						
LT	110+55							1			
RT	110+80					1					
LT	110+95					1					
RT	111+20	1									
LT	111+35		1								
RT	111+55				1						
RT	111+90							1			
RT	112+25				1						
RT	112+55	1									
LT	112+85	1									
RT	113+00							1			
LT	113+15							1			
RT	113+40							1			
LT	113+60							1			

TREE AND SHRUB SCHEDULE
(CONTINUED)

STATION AND LOCATION		TREE OR SHRUB NAME									
		EASTERN REDBUD	C. KOUSA DOGWOOD	CANADA RED CHERRY	ROYAL RAINDROP CRABAPPLE	OKAME CHERRY	WEEPING CHERRY	OCTOBER GLORY RED MAPLE	RED SUNSET RED MAPLE	AUSTRIAN PINE	GRAPE MYRTLE
		EACH	EACH	EACH	EACH	EACH	EACH	EACH	EACH	EACH	EACH
SOUTH OF INTERCHANGE IL. 13 ON N. WOLF CREEK RD. - CONTINUED											
RT	113+70	1									
RT	114+95				1						
LT	114+95	1									
LT	114+35						1				
LT	114+70						1				
RT	114+75				1						
LT	115+05	1									
LT	115+45					1					
RT	115+55					1					
LT	115+80	1									
RT	115+90	1									
POTEETE DR. (N. WOLF CREEK RD. TO COUNTRY AIRE DR.)											
LT	53+30									1	
RT	53+60	1									
LT	53+80									1	
RT	54+00		1								
LT	54+00	1									
RT	54+30	1									
LT	54+30				1						
LT	60+00									1	
LT	60+30						1				
LT	60+60							1			
LT	61+00						1				
LT	61+20									1	
LT	63+00							1			
LT	63+40							1			
LT	65+40					1					
LT	65+75	1									
LT	66+00			1							
LT	66+40			1							
LT	66+70	1									
LT	67+00					1					
POTEETE DR. (COUNTRY AIRE DR. TO SAMUEL RD.)											
LT	71+50										1
LT	71+65										1
LT	71+90						1				
LT	72+20									1	
LT	72+75									1	

TREE AND SHRUB SCHEDULE
(CONTINUED)

STATION AND LOCATION		TREE OR SHRUB NAME									
		EASTERN REDBUD	C. KOUSA DOGWOOD	CANADA RED CHERRY	ROYAL RAINDROP CRABAPPLE	OKAME CHERRY	WEeping CHERRY	OCTOBER GLORY RED MAPLE	RED SUNSET RED MAPLE	AUSTRIAN PINE	GRAPE MYRTLE
		EACH	EACH	EACH	EACH	EACH	EACH	EACH	EACH	EACH	EACH
POTEETE DR. (COUNTRY AIRE DR. TO SAMUEL RD.) CONTINUED											
LT	73+00						1				
LT	73+25										1
LT	73+40										1
LT	74+55								1		
LT	74+75								1		
LT	75+05								1		
LT	75+25								1		
LT	76+50	1									
LT	76+90					1					
LT	77+30						1				
LT	77+70					1					
LT	78+00	1									
LT	78+35					1					
LT	79+00						1				
LT	79+30					1					
RT	79+60				1						
RT	79+95							1			
RT	80+20				1						
LT	82+10						1				
LT	82+15 TO 83+10								6		
LT	82+25		1								
LT	82+50					1					
LT	82+85		1								
LT	83+15					1					
LT	83+40		1								
LT	83+70						1				
LT	84+80 TO 85+30										6
LT	88+45							1			
LT	88+80					1					
LT	89+20		1								
LT	89+60					1					
LT	90+00							1			
LT	91+70								1		
LT	92+00					1					
LT	92+55		1								
LT	92+90					1					
LT	93+30								1		
RT	94+95				1						
LT	95+10	1									

TREE AND SHRUB SCHEDULE
(CONTINUED)

STATION AND LOCATION		TREE OR SHRUB NAME									
		EASTERN REDBUD	C. KOUSA DOGWOOD	CANADA RED CHERRY	ROYAL RAINDROP CRABAPPLE	OKAME CHERRY	WEeping CHERRY	OCTOBER GLORY RED MAPLE	RED SUNSET RED MAPLE	AUSTRIAN PINE	GRAPE MYRTLE
		EACH	EACH	EACH	EACH	EACH	EACH	EACH	EACH	EACH	EACH
COMMERCE DR. (SAMUEL RD. TO FLEMING RD.) CONTINUED											
RT	106+10										1
LT	106+30										
RT	107+80										
RT	108+25				1						
LT	108+25										1
LT	108+35										1
LT	108+45										1
LT	108+65	1									
RT	108+65										
LT	108+90		1								
LT	109+10	1									
RT	109+15				1						
LT	109+85	1									
LT	110+10				1						
LT	110+40	1									
DONNA DRIVE / CLARK STREET											
RT	98+20									1	
LT	98+30				1						
RT	98+50	1									
LT	98+65		1								
RT	99+00							1			
RT	100+80										
RT	101+20		1								
RT	101+50										
RT	124+20	1									
RT	124+50	1									
LT	124+55								1		
LT	125+00								1		
LT	127+00				1						
RT	127+20										
LT	127+30	1									
RT	127+55									1	
LT	127+65				1						
RT	128+00										
LT	128+40	1									
RT	128+50										
RT	128+85									1	
LT	128+85									1	

TREE AND SHRUB SCHEDULE
(CONTINUED)

STATION AND LOCATION		TREE OR SHRUB NAME										
		EASTERN REDBUD	C. KOUSA DOGWOOD	CANADA RED CHERRY	ROYAL RAINDROP CRABAPPLE	OKAME CHERRY	WEeping CHERRY	OCTOBER GLORY RED MAPLE	RED SUNSET RED MAPLE	AUSTRIAN PINE	GRAPE MYRTLE	BURNING BUSH SHRUB
		EACH	EACH	EACH	EACH	EACH	EACH	EACH	EACH	EACH	EACH	
DONNA DRIVE / CLARK STREET CONTINUED												
RT	129+20					1						
LT	129+20							1				
LT	129+60	1										
PROJECT TOTALS		44	19	8	16	32	18	22	20	20	25	47

PERENNIAL PLANT SCHEDULE

PERENNIAL PLANT TYPE	LOCATION	QUANTITY (BULBS AT LOCATION)	TOTAL UNITS (DAFFODIL)
DAFFODIL BULBS	RAMP A	13200	132
DAFFODIL BULBS	RAMP B	13200	132
DAFFODIL BULBS	RAMP C	13200	132
DAFFODIL BULBS	RAMP D	13200	132
			528

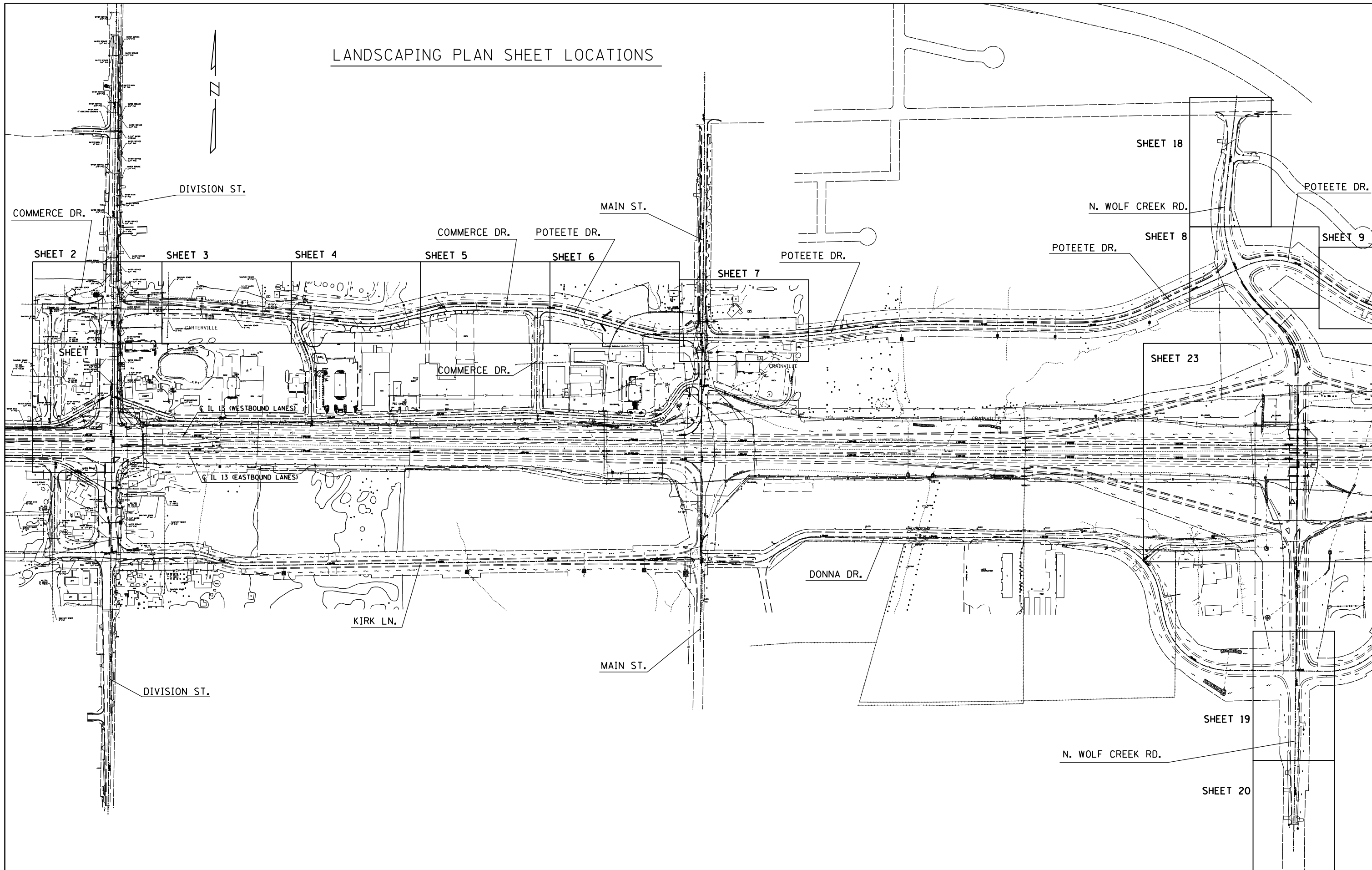
100 BULBS = 1 UNIT

PARK BENCHES AND CONCRETE PADS

STATION LOCATION		PARK BENCH	PCC SIDEWALK 6 INCH	FURNISHED EXCAVATION	
				CUT	FILL
COMMERCE DRIVE		EACH	SQ FT	CU YD	CU YD
LT	14+00	1	100	24	128
POTEETE DRIVE					
LT	23+30	3	600	46	163
LT	30+45	1	100	115	99
LT	53+60	1	100	177	60
LT	72+50	1	100	0	0
RT	106+40	1	100	8	59
PROJECT TOTALS				370	509
				174	

NOTE: FURNISHED EXCAVATION TOTAL EQUALS (FILL - CUT) + 25%.

LANDSCAPING PLAN SHEET LOCATIONS



FILE NAME =	USER NAME = mccordkr	DESIGNED -	REVISED -
c:\pwork\pwork\mccordkr\d0406796\78444-design.dgn		DRAWN -	REVISED -
Default	PLOT SCALE = 400.0000' / in.	CHECKED -	REVISED -
	PLOT DATE = 3/20/2015	DATE -	REVISED -

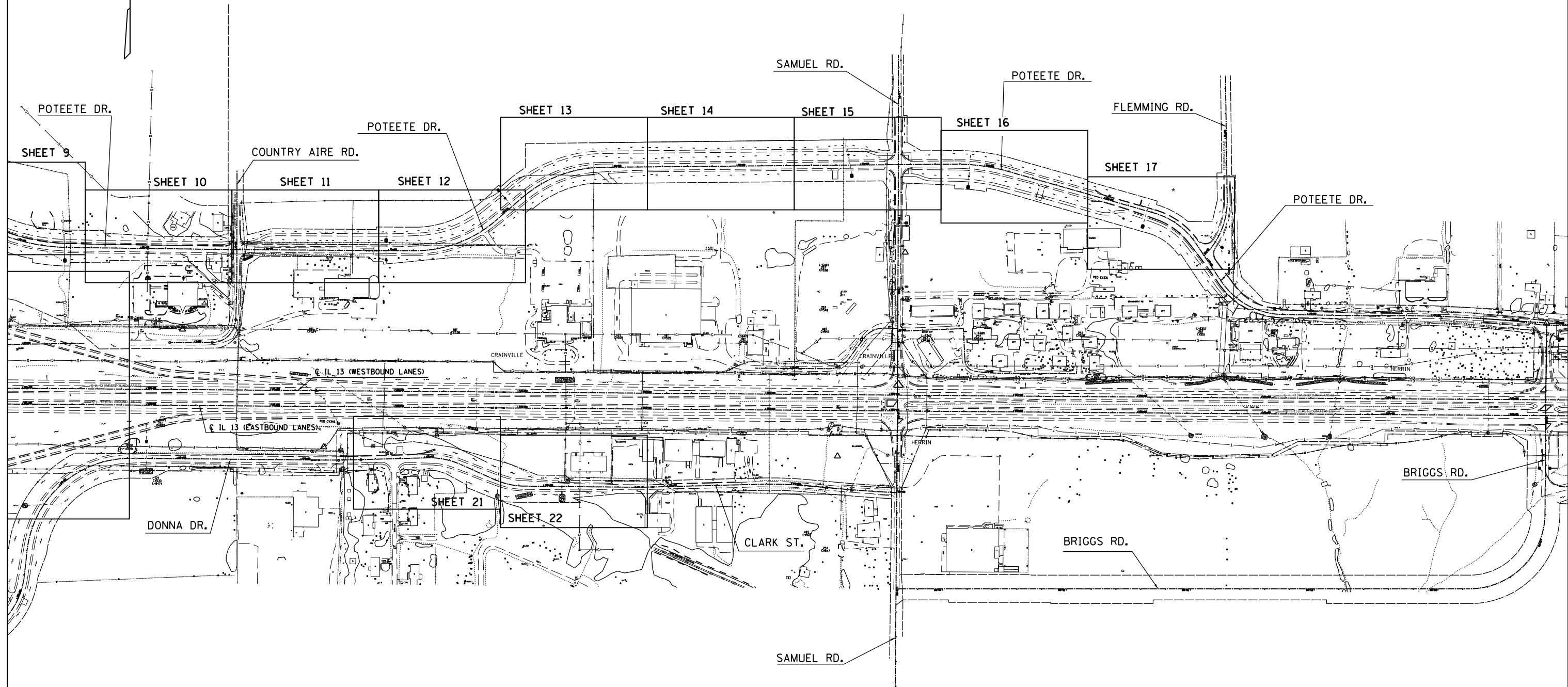
**STATE OF ILLINOIS
DEPARTMENT OF TRANSPORTATION**

**LANDSCAPE PLAN SHEETS
LOCATIONS**

SCALE: SHEET OF SHEETS STA. TO STA.

F.A.P. RTE.	SECTION	COUNTY	TOTAL SHEETS	SHEET NO.
331	(1-3) LS-1	WILLIAMSON	41	15
CONTRACT NO. 78444				
ILLINOIS FED. AID PROJECT				

LANDSCAPING PLAN SHEET LOCATIONS
(CONTINUED)

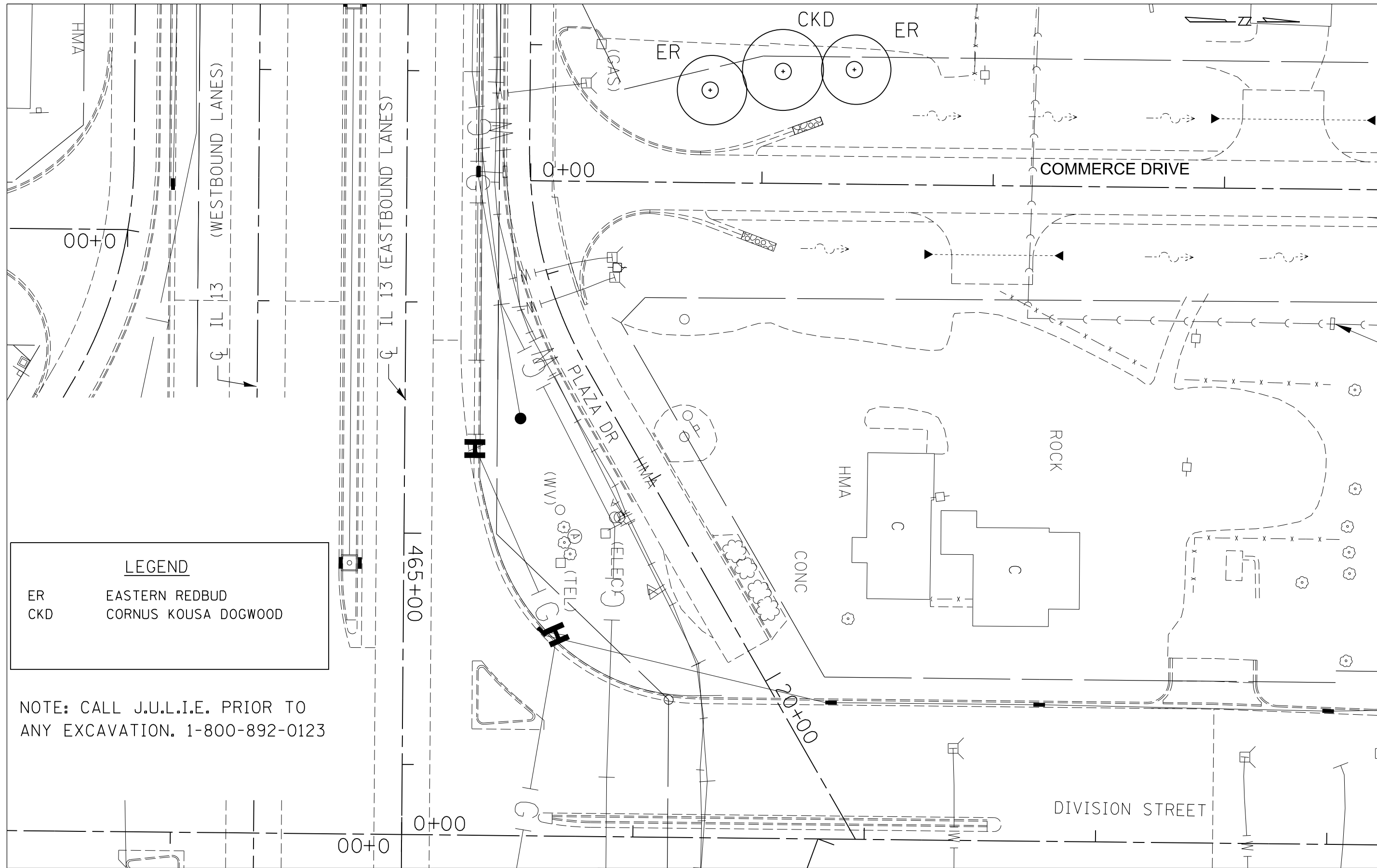


FILE NAME =	USER NAME = mccordkr	DESIGNED -	REVISED -
e:\pwork\pwork\mccordkr\d0406796\78444-design.dgn		DRAWN -	REVISED -
Default	PLOT SCALE = 400.0000' / in.	CHECKED -	REVISED -
	PLOT DATE = 3/20/2015	DATE -	REVISED -

**STATE OF ILLINOIS
DEPARTMENT OF TRANSPORTATION**

LANDSCAPE PLAN SHEETS LOCATIONS			
SCALE:	SHEET	OF	SHEETS
	STA.	TO	STA.

F.A.P. RTE.	SECTION	COUNTY	TOTAL SHEETS	SHEET NO.
331	(1-3) LS-1	WILLIAMSON	41	16
CONTRACT NO. 78444				
ILLINOIS FED. AID PROJECT				



LEGEND	
ER	EASTERN REDBUD
CKD	CORNUS KOUSA DOGWOOD

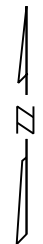
NOTE: CALL J.U.L.I.E. PRIOR TO ANY EXCAVATION. 1-800-892-0123

FILE NAME =	USER NAME = mccordkr	DESIGNED -	REVISED -
c:\pwork\pwork\mccordkr\d0406796\78444-design.dgn		DRAWN -	REVISED -
Default	PLOT SCALE = 48.0000' / in.	CHECKED -	REVISED -
	PLOT DATE = 3/20/2015	DATE -	REVISED -

**STATE OF ILLINOIS
DEPARTMENT OF TRANSPORTATION**

PLAN LAYOUT 1	
SCALE:	SHEET OF SHEETS STA. TO STA.

F.A.P. RTE.	SECTION	COUNTY	TOTAL SHEETS	SHEET NO.
331	(1-3) LS-1	WILLIAMSON	41	17
CONTRACT NO. 78444				
ILLINOIS FED. AID PROJECT				

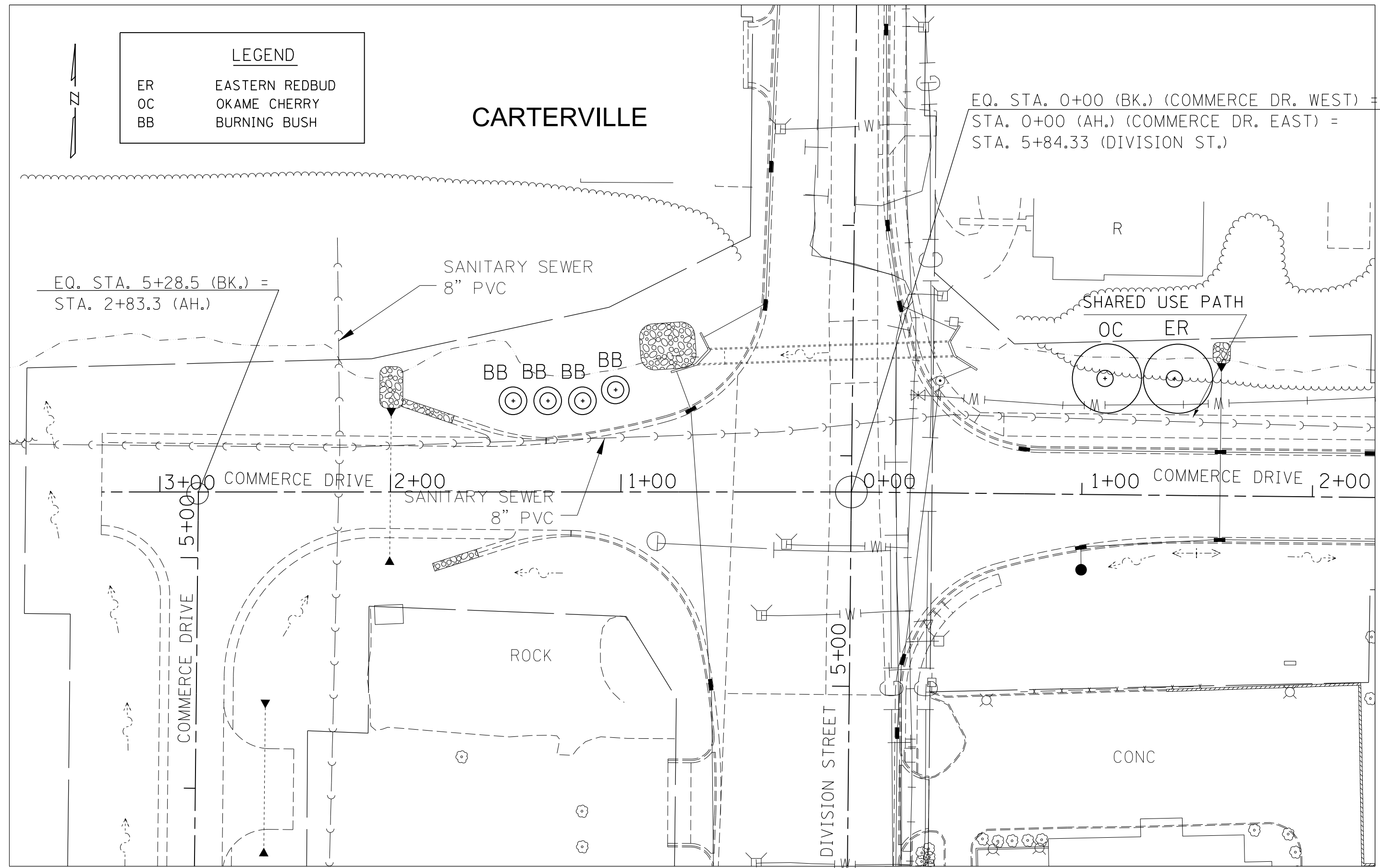


LEGEND	
ER	EASTERN REDBUD
OC	OKAME CHERRY
BB	BURNING BUSH

CARTERVILLE

EQ. STA. 0+00 (BK.) (COMMERCE DR. WEST) =
 STA. 0+00 (AH.) (COMMERCE DR. EAST) =
 STA. 5+84.33 (DIVISION ST.)

EQ. STA. 5+28.5 (BK.) =
 STA. 2+83.3 (AH.)



FILE NAME =	USER NAME = mccordkr	DESIGNED -	REVISED -
c:\pwork\pwork\mccordkr\0406796\78444-design.dgn		DRAWN -	REVISED -
Default		CHECKED -	REVISED -
	PLOT SCALE = 40.0000' / in.	DATE -	REVISED -
	PLOT DATE = 3/20/2015		

**STATE OF ILLINOIS
 DEPARTMENT OF TRANSPORTATION**

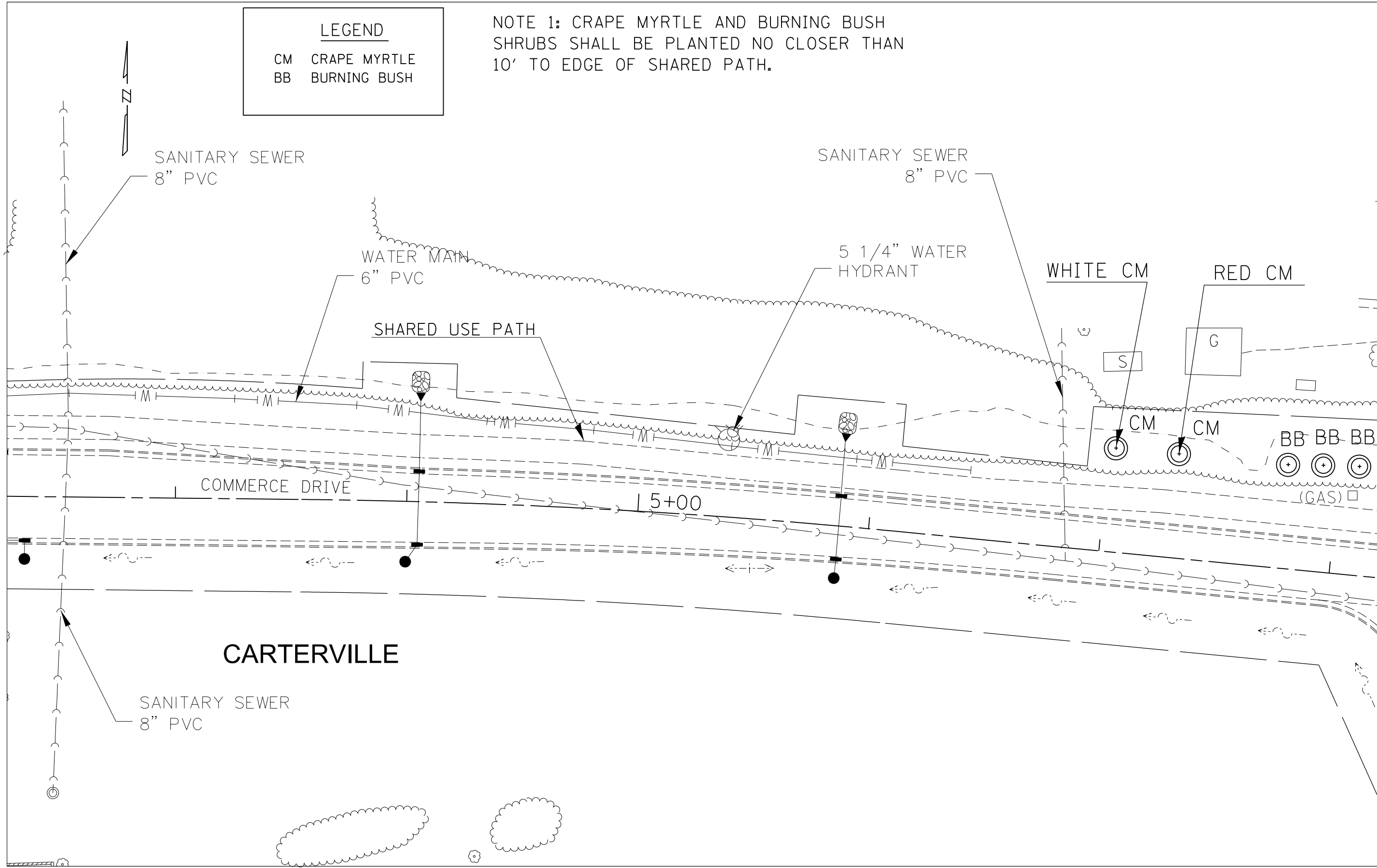
PLAN LAYOUT 2

SCALE: SHEET OF SHEETS STA. TO STA.

F.A.P. RTE.	SECTION	COUNTY	TOTAL SHEETS	SHEET NO.
331	(1-3) LS-1	WILLIAMSON	41	18
CONTRACT NO. 78444				
ILLINOIS FED. AID PROJECT				

LEGEND	
CM	CAPE MYRTLE
BB	BURNING BUSH

NOTE 1: CRAPE MYRTLE AND BURNING BUSH SHRUBS SHALL BE PLANTED NO CLOSER THAN 10' TO EDGE OF SHARED PATH.



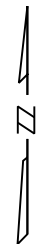
FILE NAME =	USER NAME = mccordkr	DESIGNED -	REVISED -
ct:\pw\work\p\idot\mccordkr\0406796\78444-design.dgn		DRAWN -	REVISED -
Default	PLOT SCALE = 40.0000' / in.	CHECKED -	REVISED -
	PLOT DATE = 3/20/2015	DATE -	REVISED -

STATE OF ILLINOIS
DEPARTMENT OF TRANSPORTATION

PLAN LAYOUT 3

SCALE: SHEET OF SHEETS STA. TO STA.

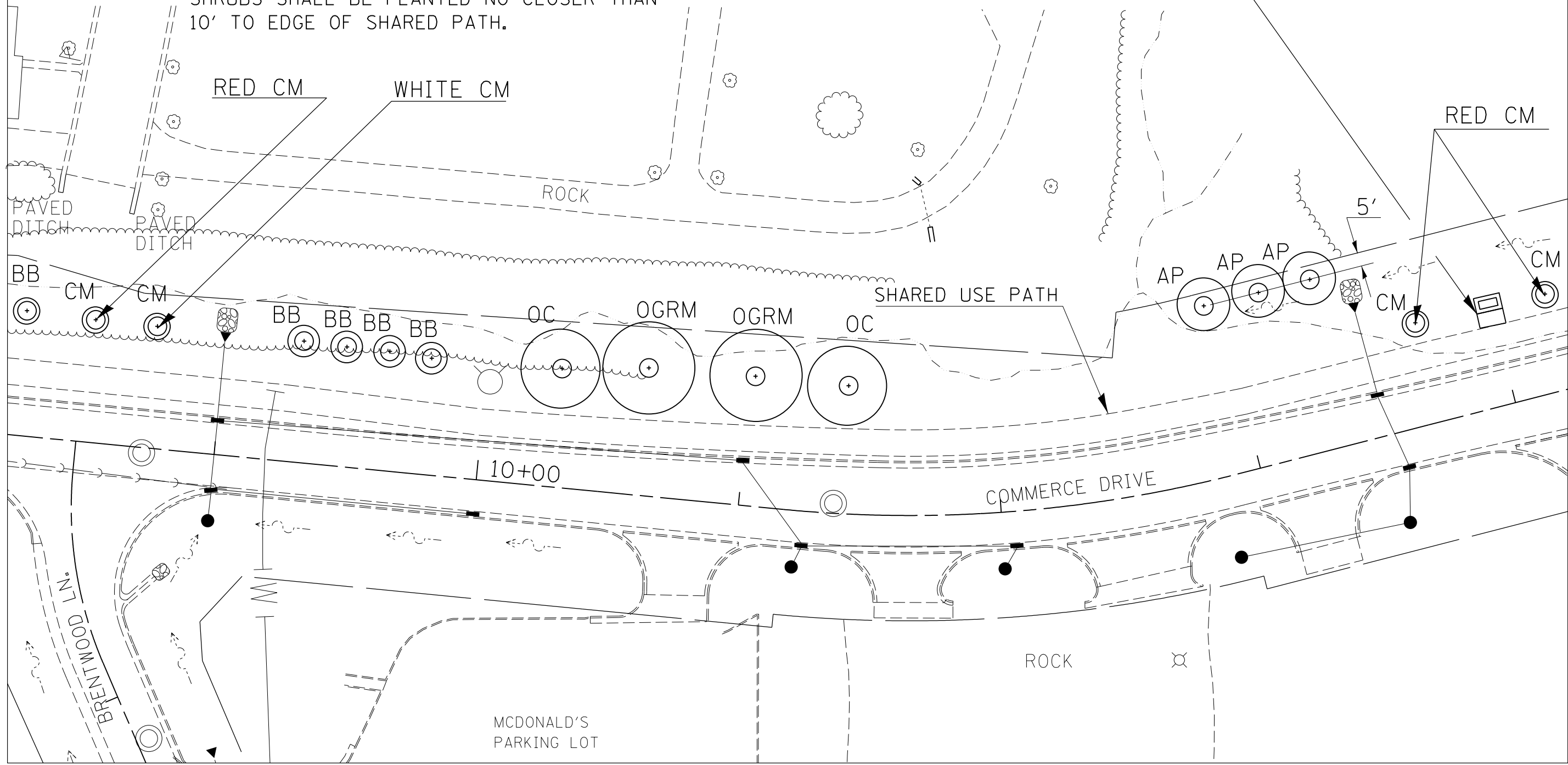
F.A.P. RTE.	SECTION	COUNTY	TOTAL SHEETS	SHEET NO.
331	(1-3) LS-1	WILLIAMSON	41	19
CONTRACT NO. 78444				
ILLINOIS FED. AID PROJECT				



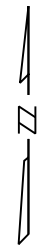
LEGEND	
OC	OKAME CHERRY
OGRM	OCTOBER GLORY RED MAPLE
AP	AUSTRIAN PINE
CM	CRAPE MYRTLE
BB	BURNING BUSH

NOTE 1: CRAPE MYRTLE AND BURNING BUSH SHRUBS SHALL BE PLANTED NO CLOSER THAN 10' TO EDGE OF SHARED PATH.

PROP. PARK BENCH AND PAD #1 -
LT. STA. 14+00.
FOR DETAIL OF BENCH AND
CONCRETE PAD, SEE SHEET 4.



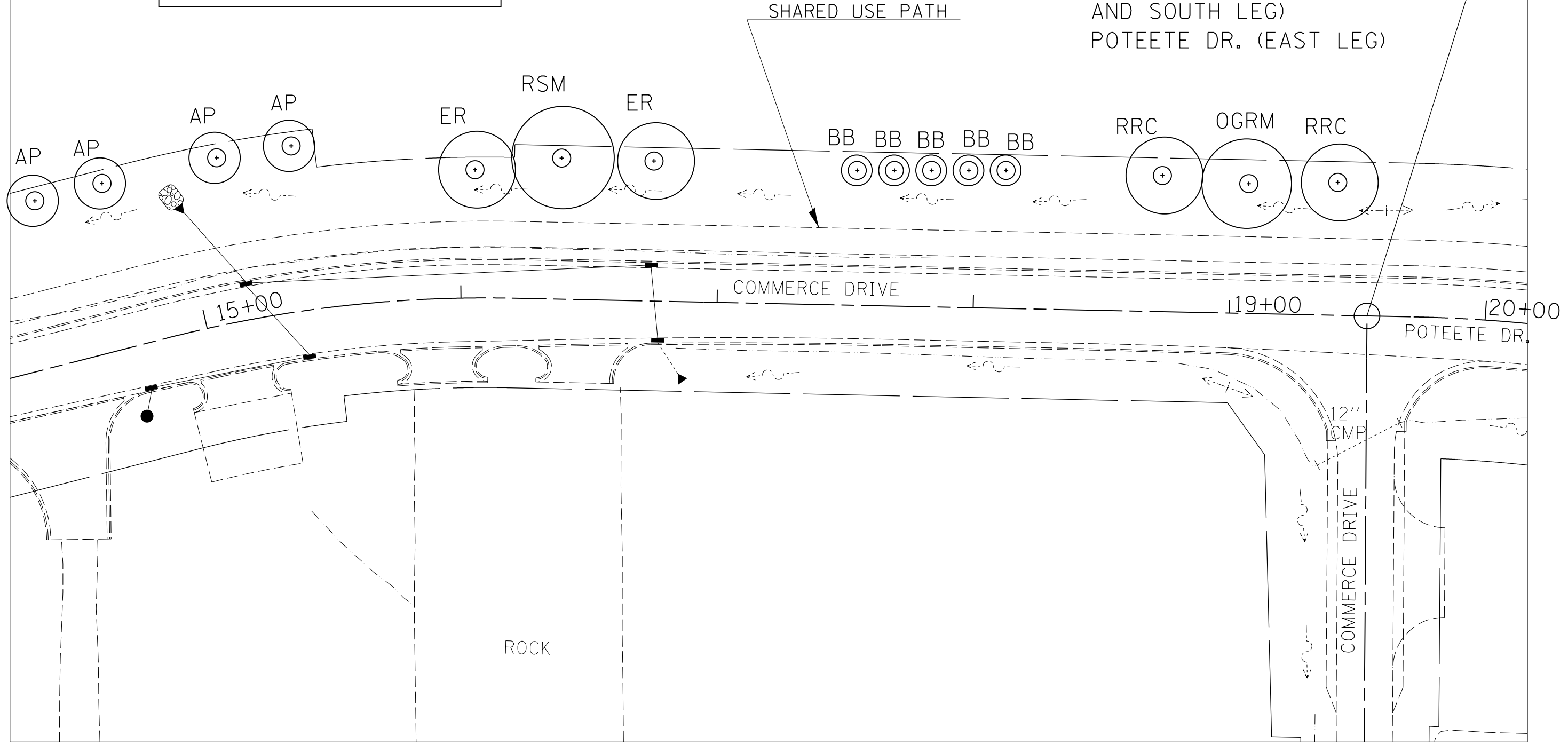
FILE NAME =	USER NAME = mccordkr	DESIGNED -	REVISED -	STATE OF ILLINOIS DEPARTMENT OF TRANSPORTATION	PLAN LAYOUT 4			F.A.P. RTE.	SECTION	COUNTY	TOTAL SHEETS	SHEET NO.
Default	Plot Scale = 48.0000' / in.	CHECKED -	REVISED -					331	(1-3) LS-1	WILLIAMSON	41	20
	PLOT DATE = 3/20/2015	DATE -	REVISED -		SCALE: SHEET OF SHEETS STA. TO STA.			CONTRACT NO. 78444				
ILLINOIS FED. AID PROJECT												



LEGEND	
ER	EASTERN REDBUD
RRC	ROYAL RAINDROP CRABAPPLE
CRC	CANADA RED CHERRY
OGRM	OCTOBER GLORY RED MAPLE
RSM	RED SUNSET RED MAPLE
AP	AUSTRIAN PINE
BB	BURNING BUSH

NOTE 1: CRAPE MYRTLE AND BURNING BUSH SHRUBS SHALL BE PLANTED NO CLOSER THAN 10' TO EDGE OF SHARED PATH.

STA. 19+53.8
 COMMERCE DR. (WEST LEG
 AND SOUTH LEG)
 POTEETE DR. (EAST LEG)

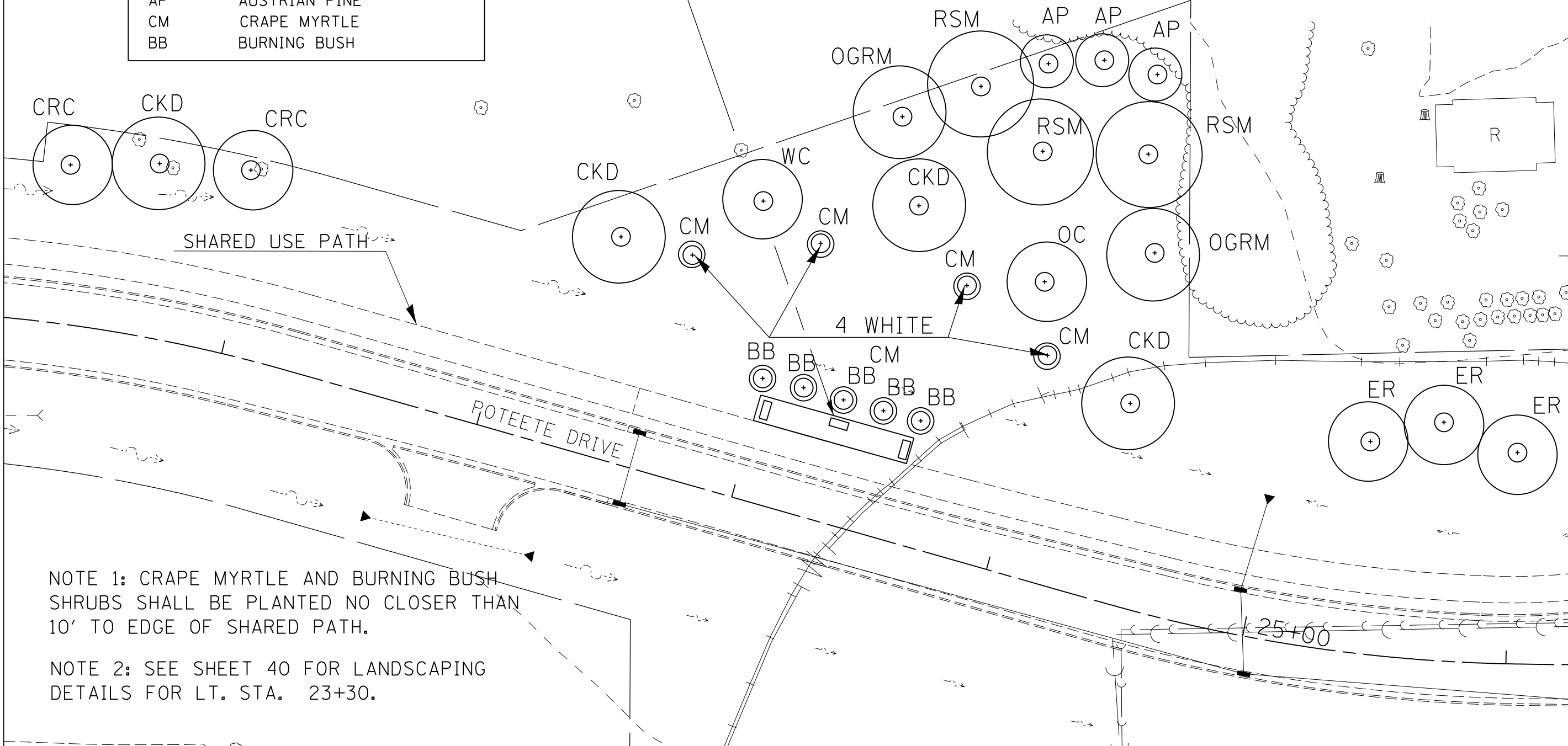


FILE NAME =	USER NAME = mccordkr	DESIGNED -	REVISED -	STATE OF ILLINOIS DEPARTMENT OF TRANSPORTATION	PLAN LAYOUT 5			F.A.P. RTE.	SECTION	COUNTY	TOTAL SHEETS	SHEET NO.					
Default	et:\pw\work\p\dot\mccordkr\ad0406796\78444-design.dgn	DRAWN -	REVISED -		SCALE:	SHEET	OF	SHEETS	STA.	TO	STA.	331	(1-3) LS-1	WILLIAMSON	41	21	
	PLOT SCALE = 40.0000' / in.	CHECKED -	REVISED -														
	PLOT DATE = 3/20/2015	DATE -	REVISED -														
												CONTRACT NO. 78444		ILLINOIS FED. AID PROJECT			



LEGEND	
ER	EASTERN REDBUD
CKD	CORNUS KOUSA DOGWOOD
CRC	CANADA RED CHERRY
OC	OKAME CHERRY
WC	WEeping CHERRY
OGRM	OCTOBER GLORY RED MAPLE
RSM	RED SUNSET RED MAPLE
AP	AUSTRIAN PINE
CM	CRAPE MYRTLE
BB	BURNING BUSH

PROP. PARK BENCHES #2, #3 & #4 AND PAD -
 LT. STA. 23+30.
 FOR DETAIL OF BENCH AND
 CONCRETE PAD, SEE SHEET 4.



NOTE 1: CRAPE MYRTLE AND BURNING BUSH
 SHRUBS SHALL BE PLANTED NO CLOSER THAN
 10' TO EDGE OF SHARED PATH.

NOTE 2: SEE SHEET 40 FOR LANDSCAPING
 DETAILS FOR LT. STA. 23+30.

FILE NAME =	USER NAME = mccordkr	DESIGNED -	REVISED -
c:\pw\work\p\dot\mccordkr\0406796\78444-design.dgn		DRAWN -	REVISED -
Default		CHECKED -	REVISED -
	PLOT DATE = 3/20/2015	DATE -	REVISED -

STATE OF ILLINOIS
 DEPARTMENT OF TRANSPORTATION

PLAN LAYOUT 6

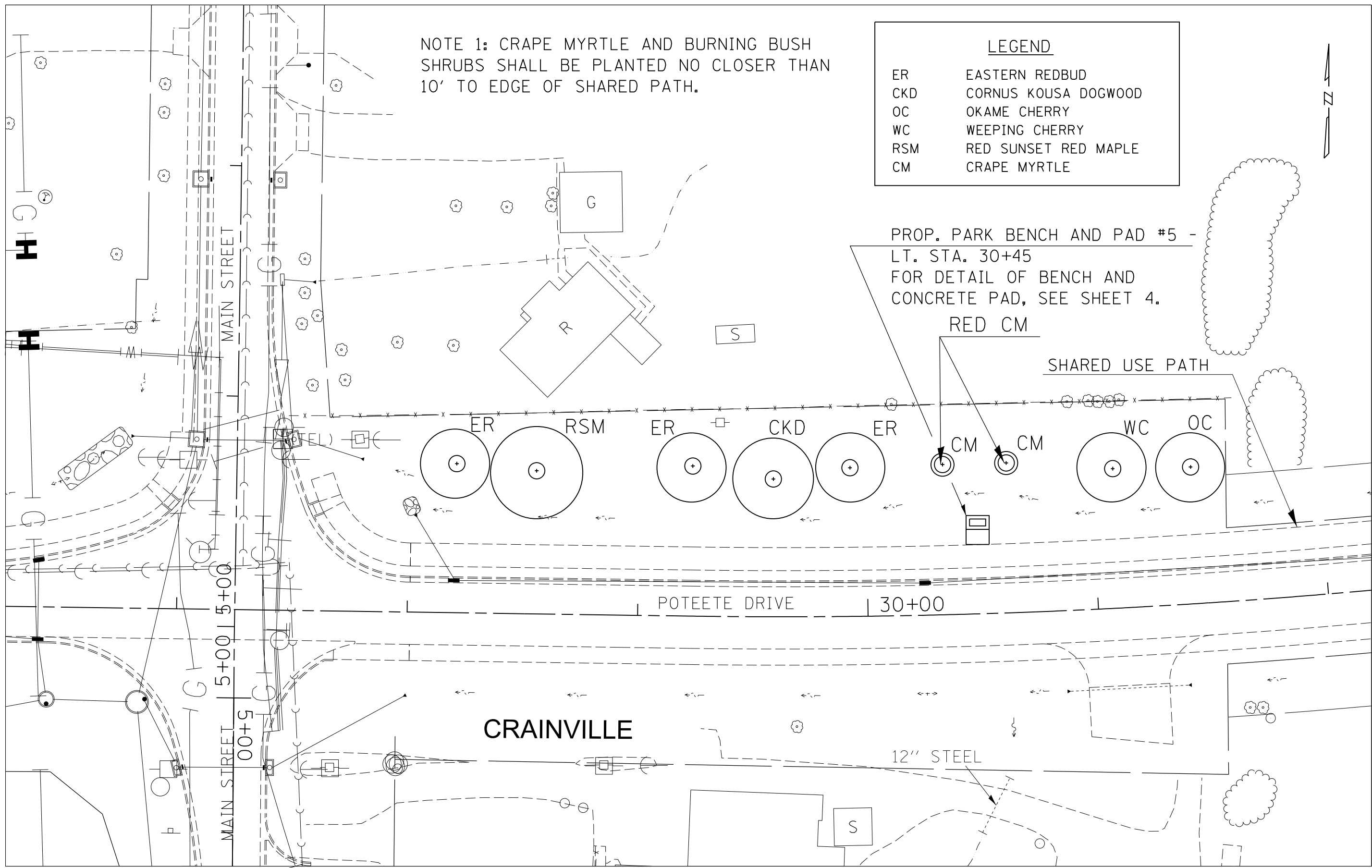
SCALE: SHEET OF SHEETS STA. TO STA.

F.A.P. RTE.	SECTION	COUNTY	TOTAL SHEETS	SHEET NO.
331	(1-3) LS-1	WILLIAMSON	41	22
CONTRACT NO. 78444				
ILLINOIS FED. AID PROJECT				

NOTE 1: CRAPE MYRTLE AND BURNING BUSH SHRUBS SHALL BE PLANTED NO CLOSER THAN 10' TO EDGE OF SHARED PATH.

LEGEND	
ER	EASTERN REDBUD
CKD	CORNUS KOUSA DOGWOOD
OC	OKAME CHERRY
WC	WEeping CHERRY
RSM	RED SUNSET RED MAPLE
CM	CRAPE MYRTLE

PROP. PARK BENCH AND PAD #5 -
LT. STA. 30+45
FOR DETAIL OF BENCH AND
CONCRETE PAD, SEE SHEET 4.



FILE NAME =	USER NAME = mccordkr	DESIGNED -	REVISED -
c:\pw\work\p\dot\mccordkr\ad0406796\78444-design.dgn		DRAWN -	REVISED -
Default		CHECKED -	REVISED -
	PLOT SCALE = 48.0000' / in.	DATE -	REVISED -
	PLOT DATE = 3/20/2015		

STATE OF ILLINOIS
DEPARTMENT OF TRANSPORTATION

PLAN LAYOUT 7

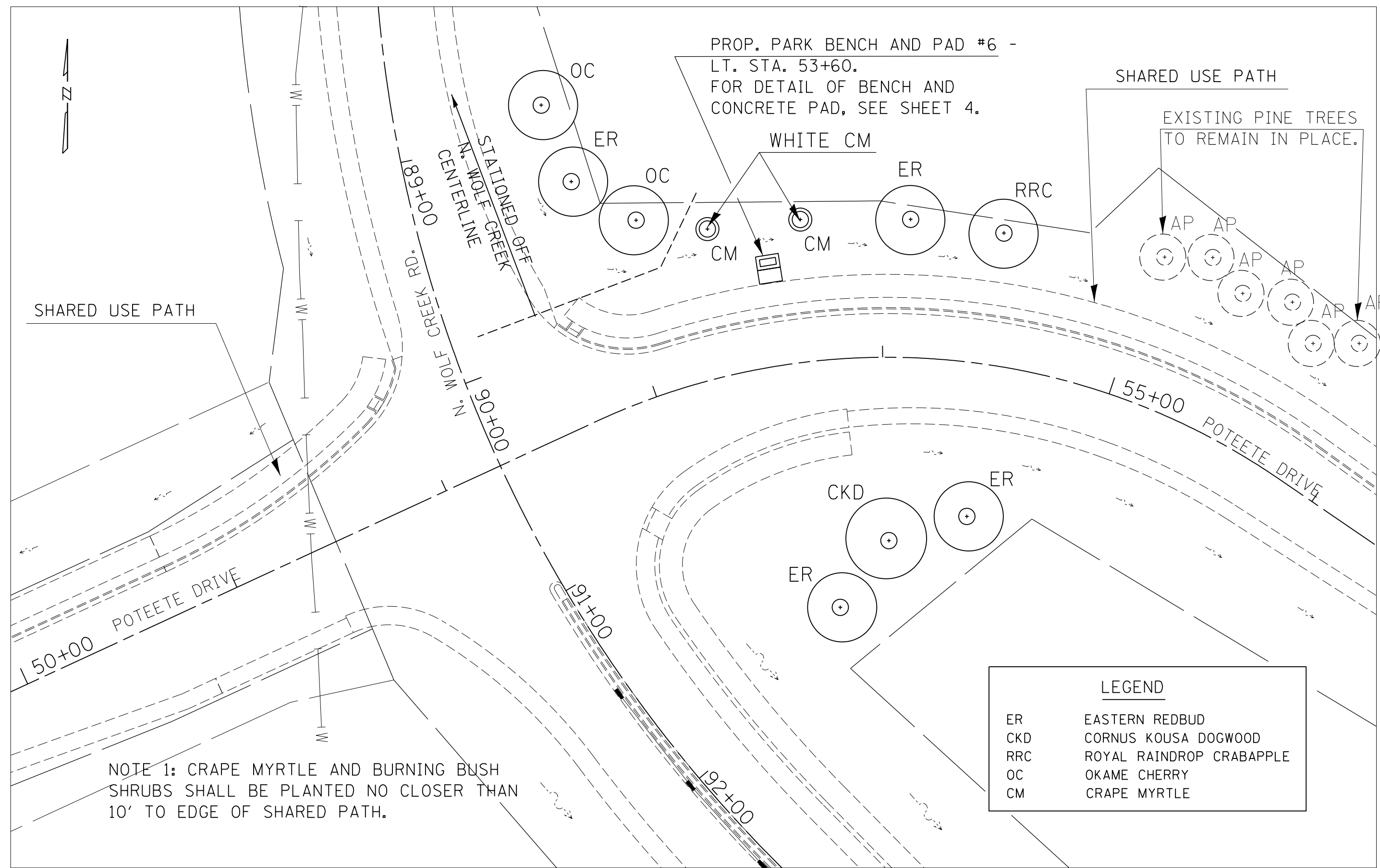
SCALE:	SHEET	OF	SHEETS	STA.	TO	STA.
--------	-------	----	--------	------	----	------

F.A.P. RTE.	SECTION	COUNTY	TOTAL SHEETS	SHEET NO.
331	(1-3) LS-1	WILLIAMSON	41	23
CONTRACT NO. 78444				
ILLINOIS FED. AID PROJECT				



PROP. PARK BENCH AND PAD #6 -
 LT. STA. 53+60.
 FOR DETAIL OF BENCH AND
 CONCRETE PAD, SEE SHEET 4.

SHARED USE PATH
 EXISTING PINE TREES
 TO REMAIN IN PLACE.



LEGEND	
ER	EASTERN REDBUD
CKD	CORNUS KOUSA DOGWOOD
RRC	ROYAL RAINDROP CRABAPPLE
OC	OKAME CHERRY
CM	CRAPE MYRTLE

NOTE 1: CRAPE MYRTLE AND BURNING BUSH
 SHRUBS SHALL BE PLANTED NO CLOSER THAN
 10' TO EDGE OF SHARED PATH.

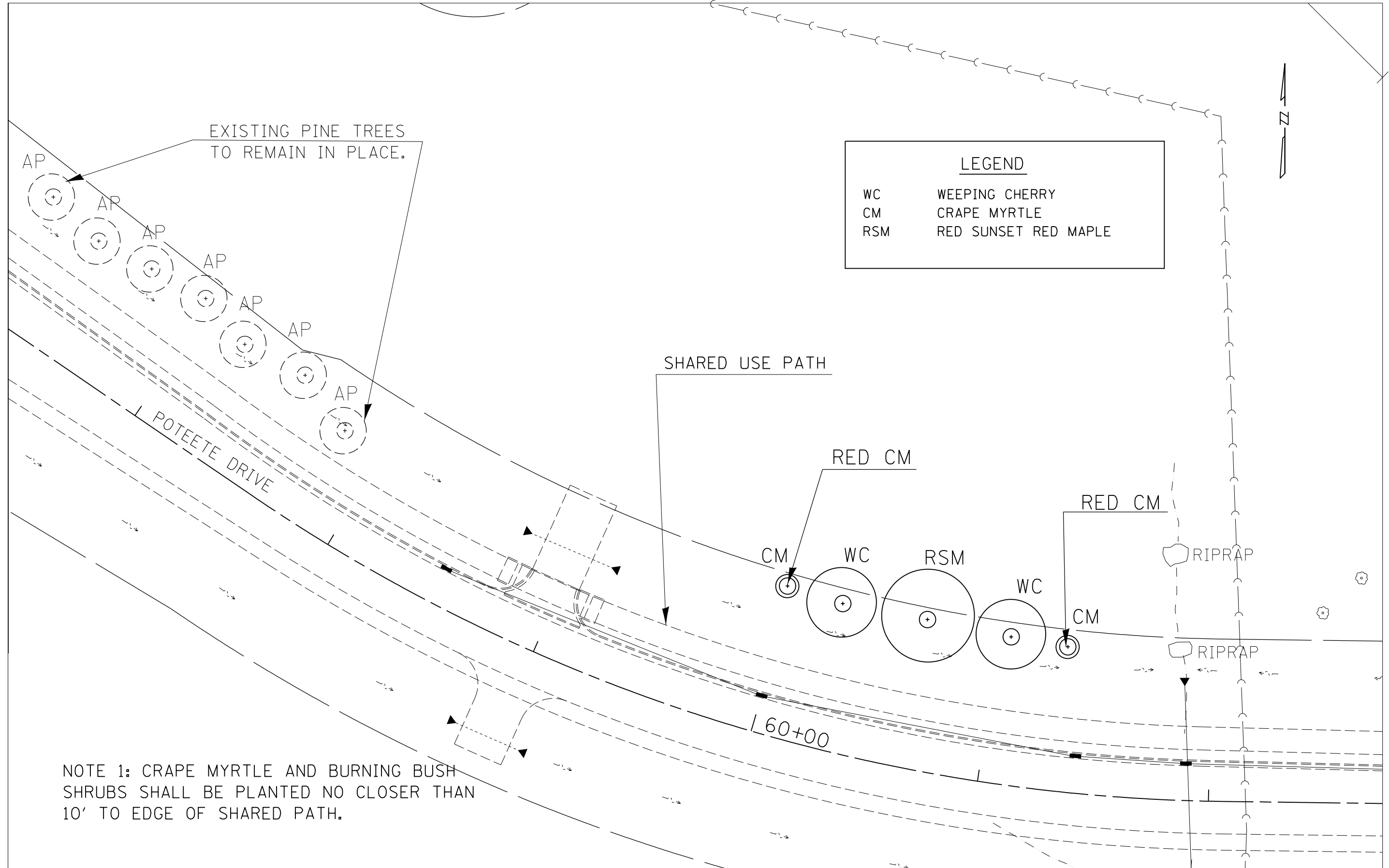
FILE NAME =	USER NAME = mccordkr	DESIGNED -	REVISED -
ct:\pw\work\pwidot\mccordkr\0406796\78444-design.dgn		DRAWN -	REVISED -
Default		CHECKED -	REVISED -
	PLOT DATE = 3/20/2015	DATE -	REVISED -

STATE OF ILLINOIS
 DEPARTMENT OF TRANSPORTATION

PLAN LAYOUT 8

SCALE:	SHEET	OF	SHEETS	STA.	TO	STA.
--------	-------	----	--------	------	----	------

F.A.P. RTE.	SECTION	COUNTY	TOTAL SHEETS	SHEET NO.
331	(1-3) LS-1	WILLIAMSON	41	24
CONTRACT NO. 78444				
ILLINOIS FED. AID PROJECT				



EXISTING PINE TREES
TO REMAIN IN PLACE.

LEGEND

WC	WEeping CHERRY
CM	CRAPE MYRTLE
RSM	RED SUNSET RED MAPLE

POTEETE DRIVE

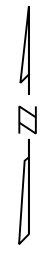
SHARED USE PATH

RED CM
CM WC RSM WC CM
RIPRAP
RIPRAP

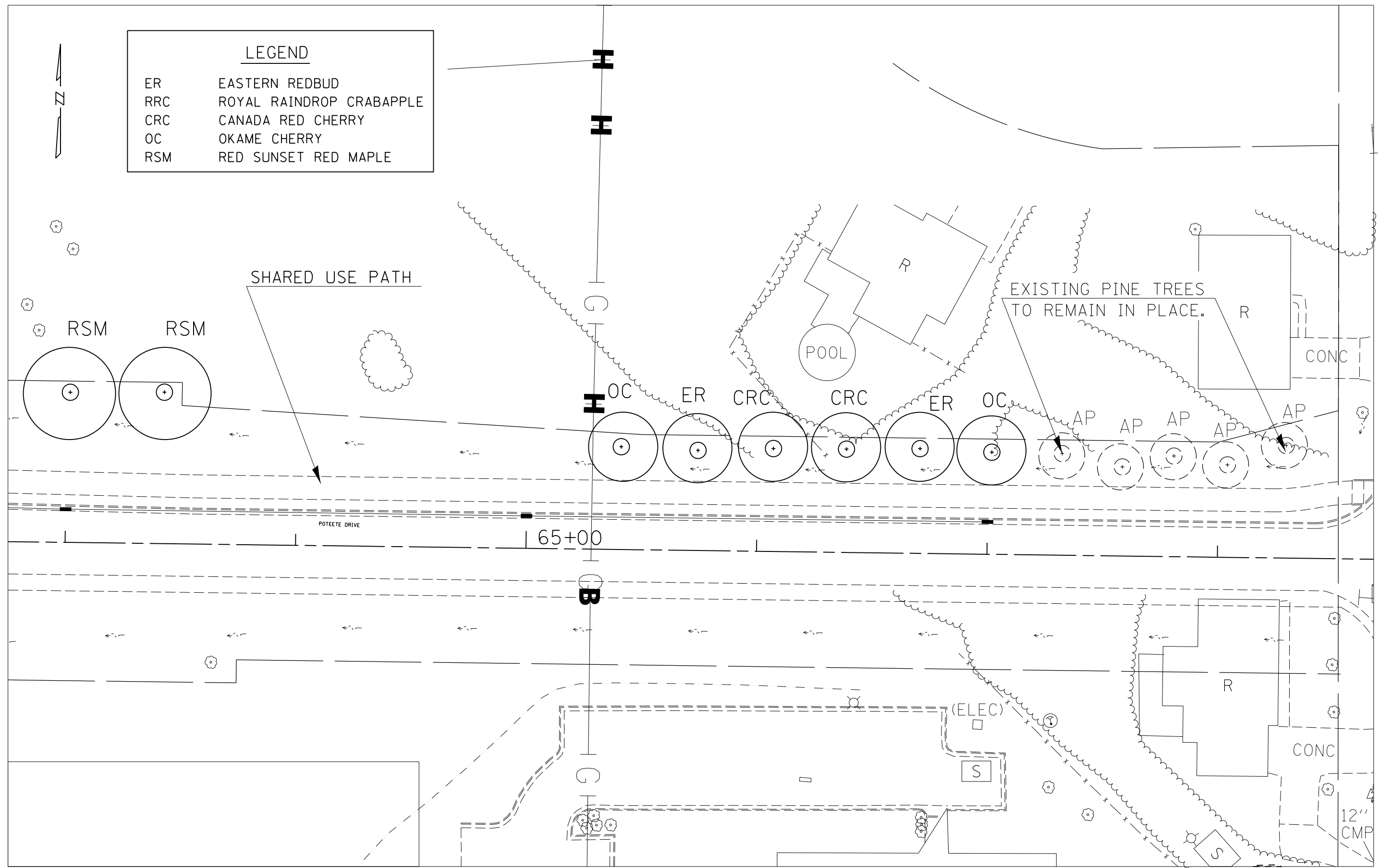
60+00

NOTE 1: CRAPE MYRTLE AND BURNING BUSH
SHRUBS SHALL BE PLANTED NO CLOSER THAN
10' TO EDGE OF SHARED PATH.

FILE NAME =	USER NAME = mccordkr	DESIGNED -	REVISED -	STATE OF ILLINOIS DEPARTMENT OF TRANSPORTATION	PLAN LAYOUT 10				F.A.P. RTE.	SECTION	COUNTY	TOTAL SHEETS	SHEET NO.
Default	ct:\pw\work\p\midot\mccordkr\d0406796\78444-design.dgn	DRAWN -	REVISED -		331	(1-3) LS-1	WILLIAMSON	41	25				
	PLOT SCALE = 40.0000' / in.	CHECKED -	REVISED -		SCALE: SHEET OF SHEETS STA. TO STA.				CONTRACT NO. 78444				
	PLOT DATE = 3/20/2015	DATE -	REVISED -		ILLINOIS FED. AID PROJECT								



LEGEND	
ER	EASTERN REDBUD
RRC	ROYAL RAINDROP CRABAPPLE
CRC	CANADA RED CHERRY
OC	OKAME CHERRY
RSM	RED SUNSET RED MAPLE



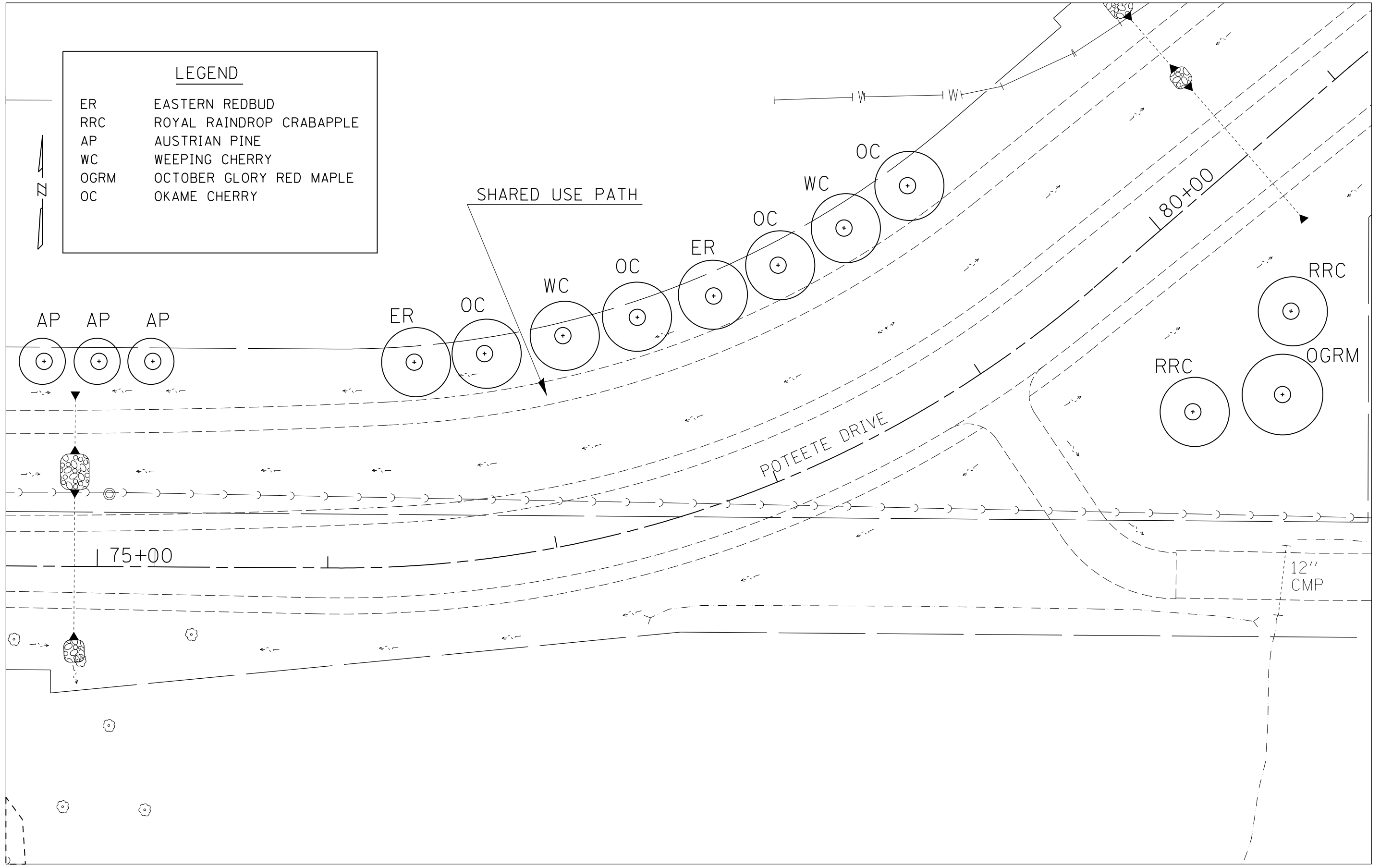
FILE NAME =	USER NAME = mccordkr	DESIGNED -	REVISED -
et:\pw\work\p\idot\mccordkr\d0406796\78444-design.dgn		DRAWN -	REVISED -
Default	PLOT SCALE = 40.0000' / in.	CHECKED -	REVISED -
	PLOT DATE = 3/20/2015	DATE -	REVISED -

**STATE OF ILLINOIS
DEPARTMENT OF TRANSPORTATION**

PLAN LAYOUT 11			
SCALE:	SHEET	OF SHEETS	STA. TO STA.

F.A.P. RTE.	SECTION	COUNTY	TOTAL SHEETS	SHEET NO.
331	(1-3) LS-1	WILLIAMSON	41	26
CONTRACT NO. 78444				
ILLINOIS FED. AID PROJECT				

LEGEND	
ER	EASTERN REDBUD
RRC	ROYAL RAINDROP CRABAPPLE
AP	AUSTRIAN PINE
WC	WEeping CHERRY
OGRM	OCTOBER GLORY RED MAPLE
OC	OKAME CHERRY

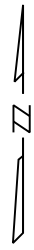


FILE NAME =	USER NAME = mccordkr	DESIGNED -	REVISED -
c:\pw\work\p\dot\mccordkr\d0406796\78444-design.dgn		DRAWN -	REVISED -
Default	PLOT SCALE = 40.0000' / in.	CHECKED -	REVISED -
	PLOT DATE = 3/20/2015	DATE -	REVISED -

**STATE OF ILLINOIS
DEPARTMENT OF TRANSPORTATION**

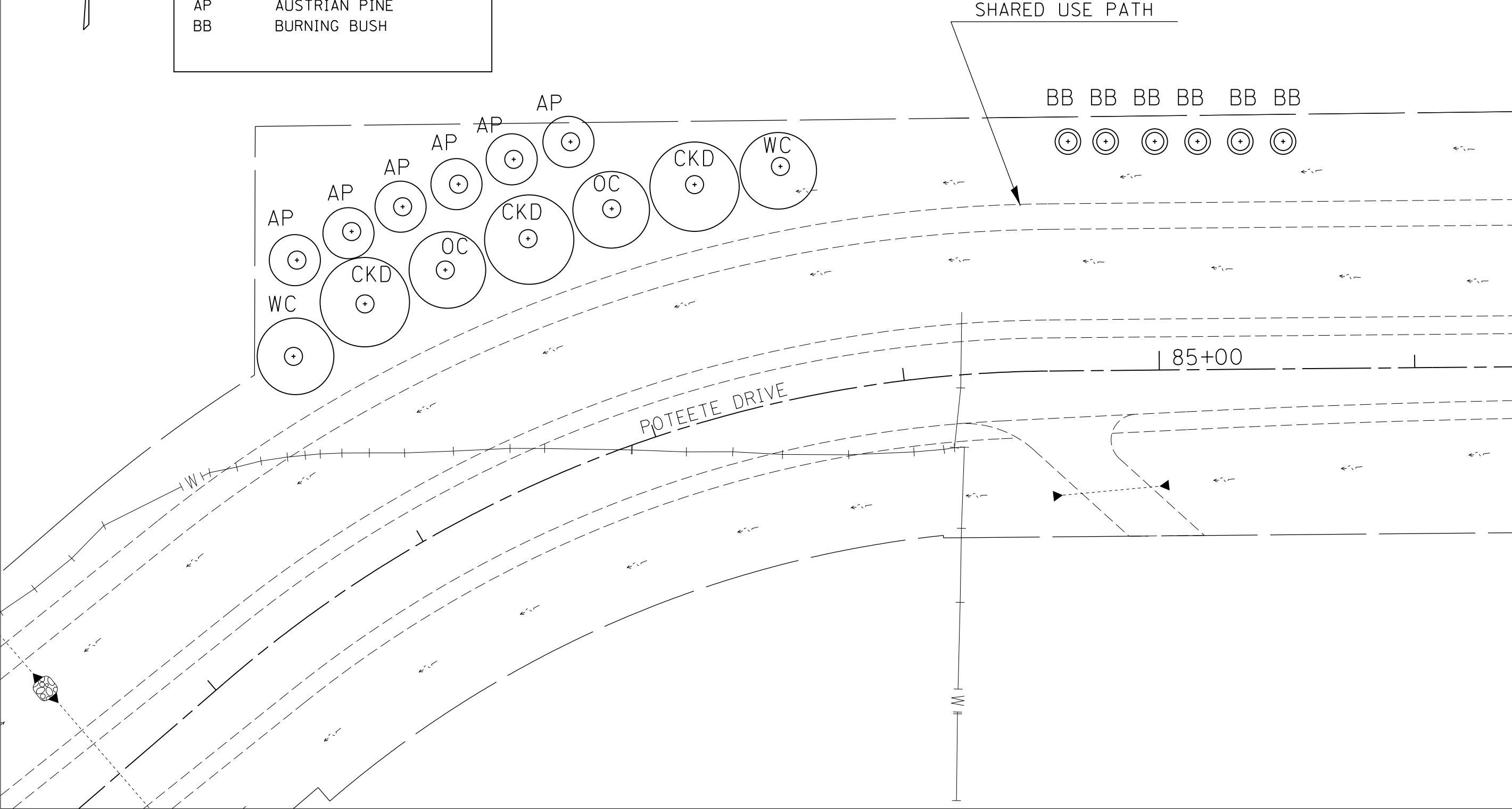
PLAN LAYOUT 13				
SCALE:	SHEET	OF	SHEETS	STA. TO STA.

F.A.P. RTE.	SECTION	COUNTY	TOTAL SHEETS	SHEET NO.
331	(1-3) LS-1	WILLIAMSON	41	28
CONTRACT NO. 78444				
ILLINOIS FED. AID PROJECT				



LEGEND	
CKD	CORNUS KOUSA DOGWOOD
OC	OKAME CHERRY
WC	WEeping CHERRY
AP	AUSTRIAN PINE
BB	BURNING BUSH

NOTE 1: CRAPE MYRTLE AND BURNING BUSH SHRUBS SHALL BE PLANTED NO CLOSER THAN 10' TO EDGE OF SHARED PATH.

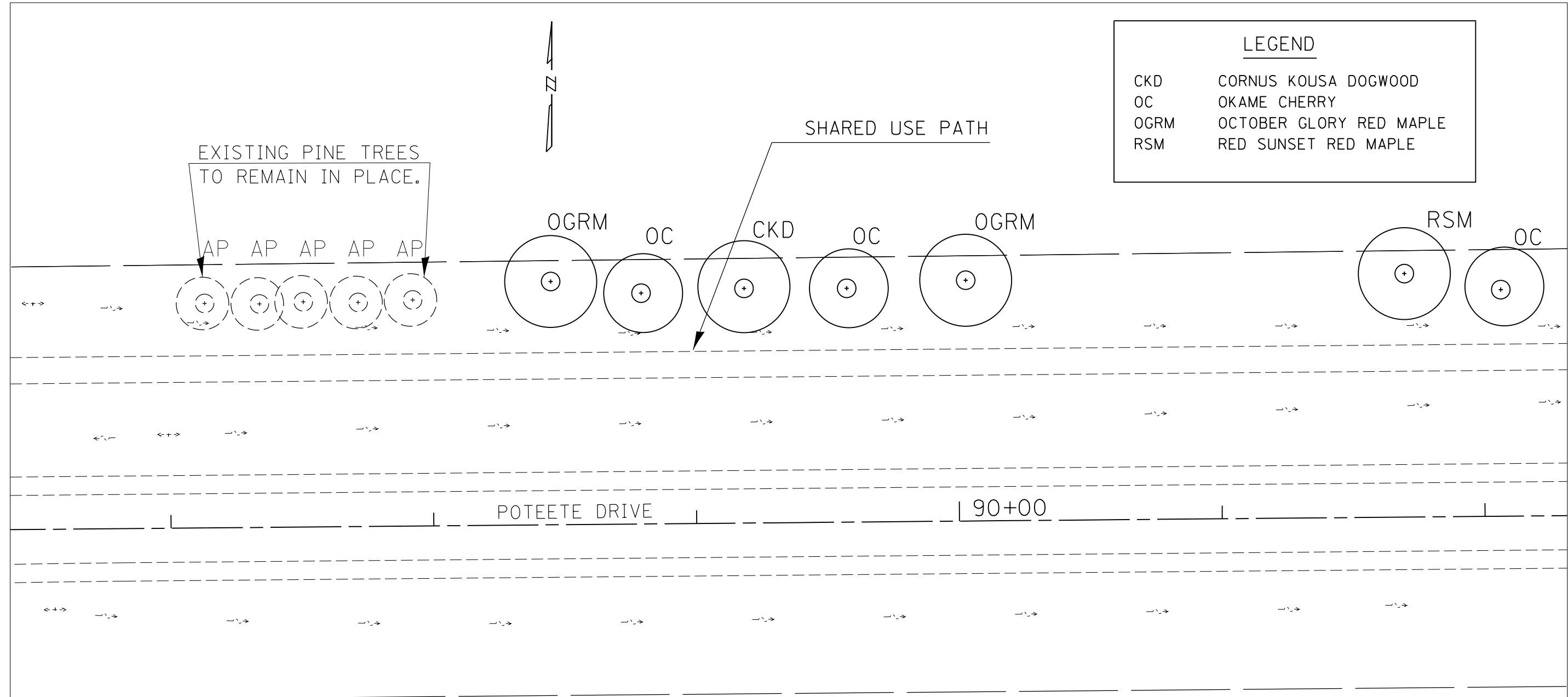


FILE NAME =	USER NAME = mccordkr	DESIGNED -	REVISED -
c:\pw\work\p\dot\mccordkr\ad0406796\78444-design.dgn		DRAWN -	REVISED -
Default	PLOT SCALE = 40.0000' / in.	CHECKED -	REVISED -
	PLOT DATE = 3/20/2015	DATE -	REVISED -

STATE OF ILLINOIS
DEPARTMENT OF TRANSPORTATION

PLAN LAYOUT 14			
SCALE:	SHEET	OF SHEETS	STA. TO STA.

F.A.P. RTE.	SECTION	COUNTY	TOTAL SHEETS	SHEET NO.
331	(1-3) LS-1	WILLIAMSON	41	29
CONTRACT NO. 78444				
ILLINOIS FED. AID PROJECT				



NOTE 1: CRAPE MYRTLE AND BURNING BUSH SHRUBS SHALL BE PLANTED NO CLOSER THAN 10' TO EDGE OF SHARED PATH.

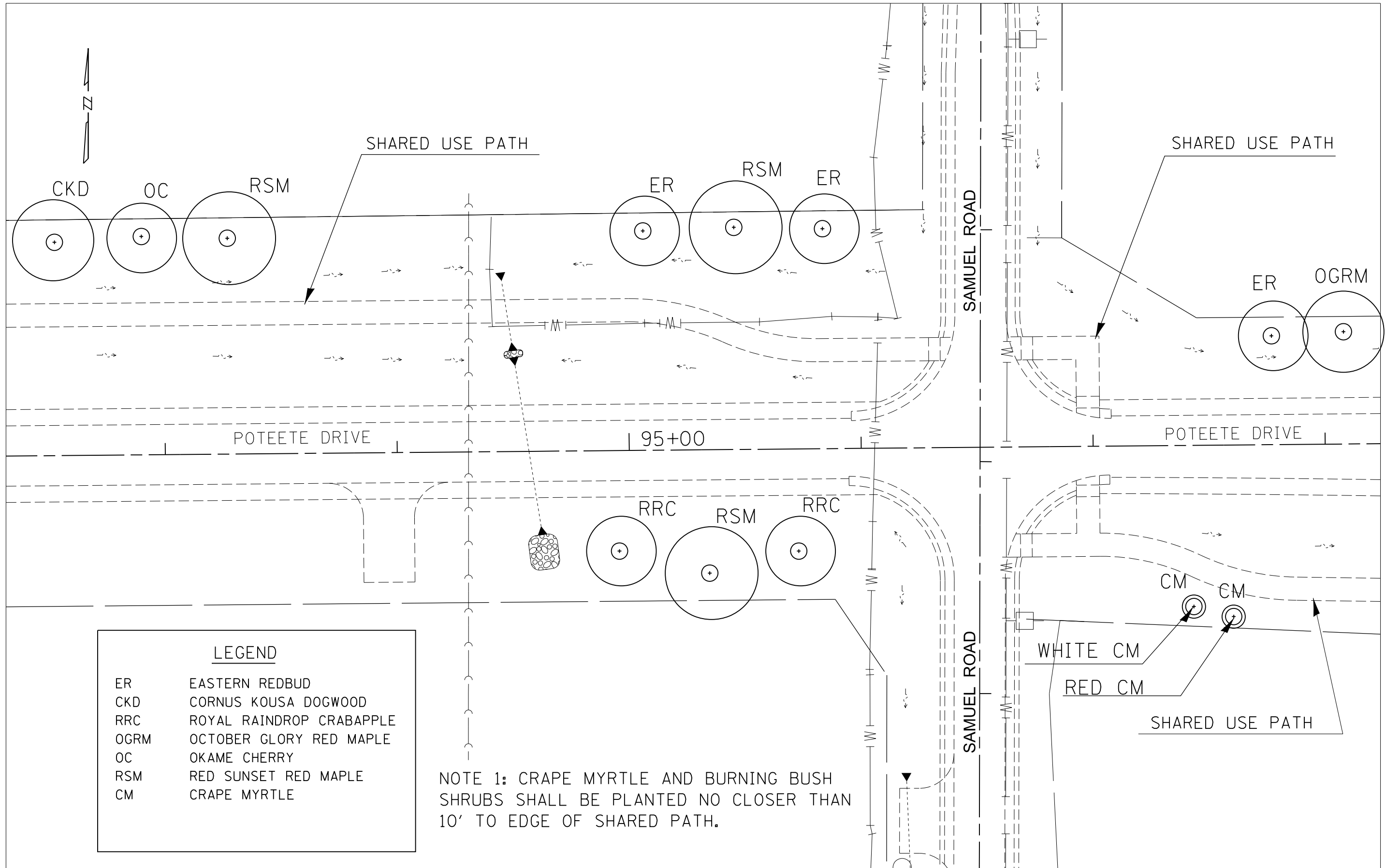
FILE NAME =	USER NAME = mccordkr	DESIGNED -	REVISED -
c:\pw\work\p\dot\mccordkr\d0406796\78444-design.dgn		DRAWN -	REVISED -
Default	PLOT SCALE = 40.0000' / in.	CHECKED -	REVISED -
	PLOT DATE = 3/20/2015	DATE -	REVISED -

STATE OF ILLINOIS
DEPARTMENT OF TRANSPORTATION

PLAN LAYOUT 15

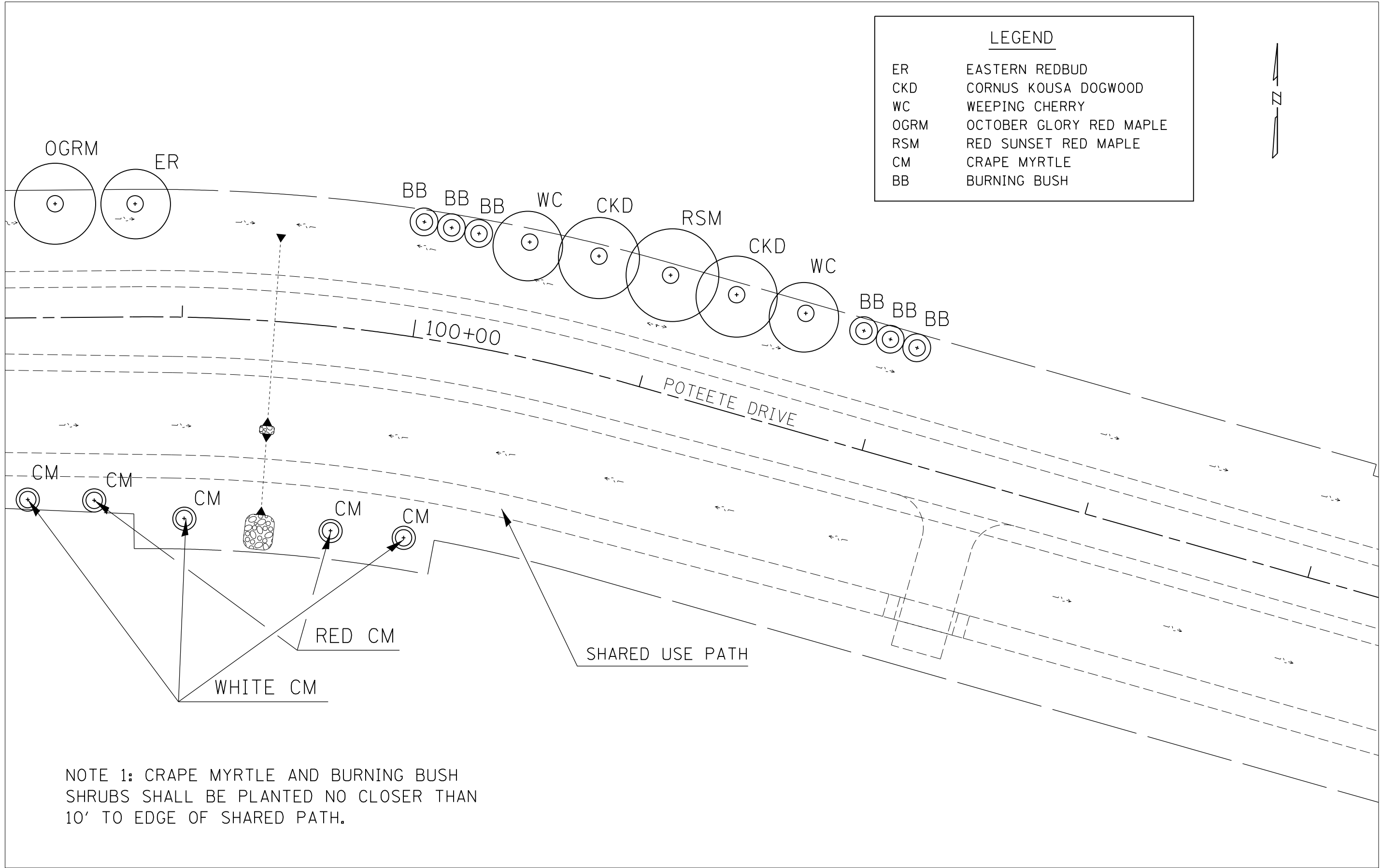
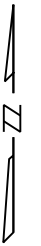
SCALE: SHEET OF SHEETS STA. TO STA.

F.A.P. RTE.	SECTION	COUNTY	TOTAL SHEETS	SHEET NO.
331	(1-3) LS-1	WILLIAMSON	41	30
CONTRACT NO. 78444				
ILLINOIS FED. AID PROJECT				



FILE NAME =	USER NAME = mccordkr	DESIGNED -	REVISED -	STATE OF ILLINOIS DEPARTMENT OF TRANSPORTATION	PLAN LAYOUT 16			F.A.P. RTE.	SECTION	COUNTY	TOTAL SHEETS	SHEET NO.					
Default	et:\pw\work\pwidot\mccordkr\d0406796\78444-design.dgn	DRAWN -	REVISED -		SCALE:	SHEET	OF	SHEETS	STA.	TO	STA.	331	(1-3) LS-1	WILLIAMSON	41	31	
	PLOT SCALE = 40.0000' / in.	CHECKED -	REVISED -														
	PLOT DATE = 3/20/2015	DATE -	REVISED -														
												ILLINOIS FED. AID PROJECT		CONTRACT NO. 78444			

LEGEND	
ER	EASTERN REDBUD
CKD	CORNUS KOUSA DOGWOOD
WC	WEeping CHERRY
OGRM	OCTOBER GLORY RED MAPLE
RSM	RED SUNSET RED MAPLE
CM	CRape MYRTLE
BB	BURNING BUSH



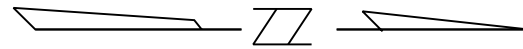
NOTE 1: CRAPE MYRTLE AND BURNING BUSH SHRUBS SHALL BE PLANTED NO CLOSER THAN 10' TO EDGE OF SHARED PATH.

FILE NAME =	USER NAME = mccordkr	DESIGNED -	REVISED -
c:\pw\work\p\dot\mccordkr\d0406796\78444-design.dgn		DRAWN -	REVISED -
Default		CHECKED -	REVISED -
	PLOT DATE = 3/20/2015	DATE -	REVISED -

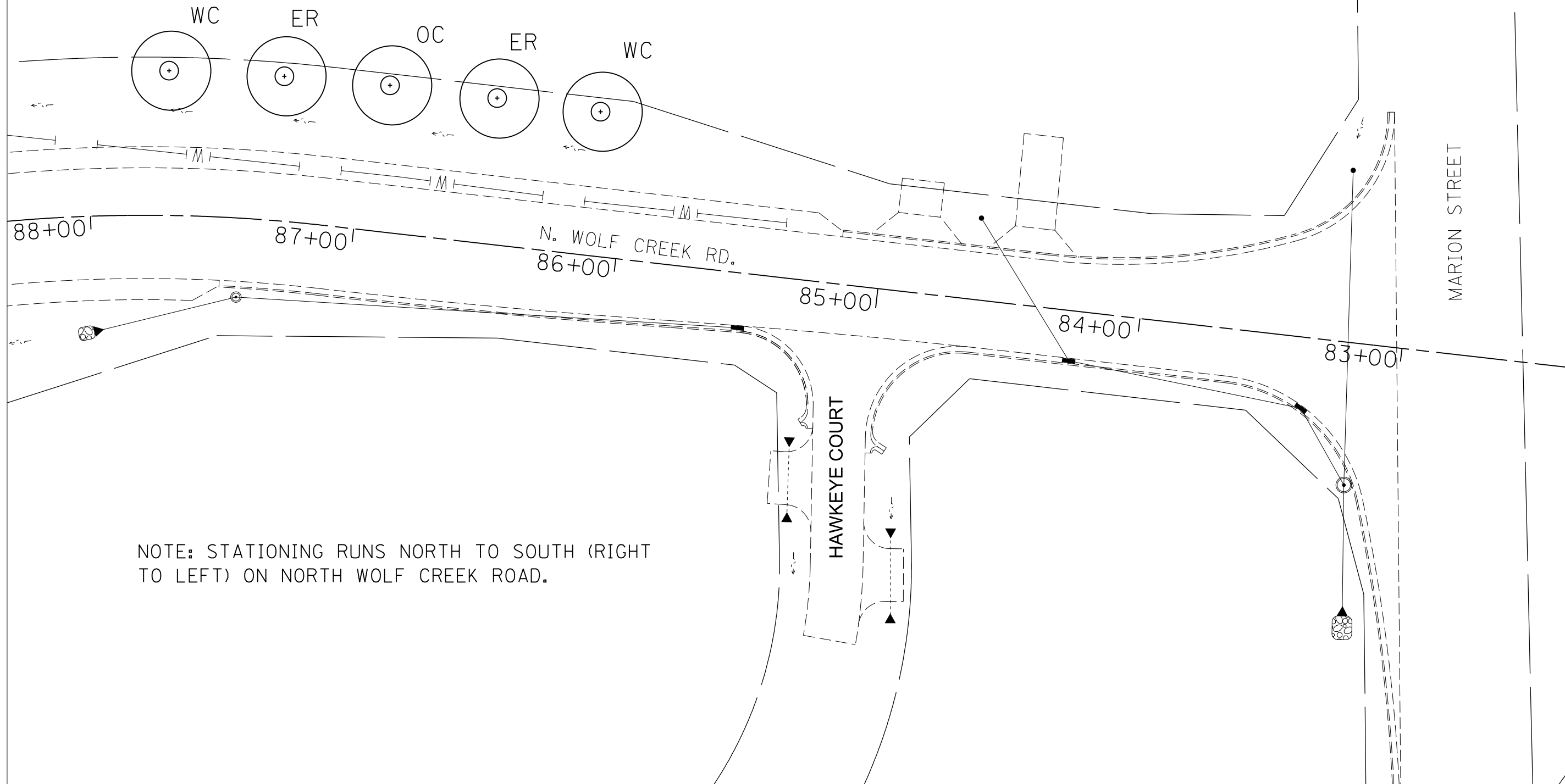
**STATE OF ILLINOIS
DEPARTMENT OF TRANSPORTATION**

SCALE:		PLAN LAYOUT 17	
		SHEET	OF SHEETS
STA.	TO STA.		

F.A.P. RTE.	SECTION	COUNTY	TOTAL SHEETS	SHEET NO.
331	(1-3)LS-1	WILLIAMSON	41	32
CONTRACT NO. 78444				
ILLINOIS FED. AID PROJECT				



LEGEND	
ER	EASTERN REDBUD
WC	WEeping CHERRY
OC	OKAME CHERRY



NOTE: STATIONING RUNS NORTH TO SOUTH (RIGHT TO LEFT) ON NORTH WOLF CREEK ROAD.

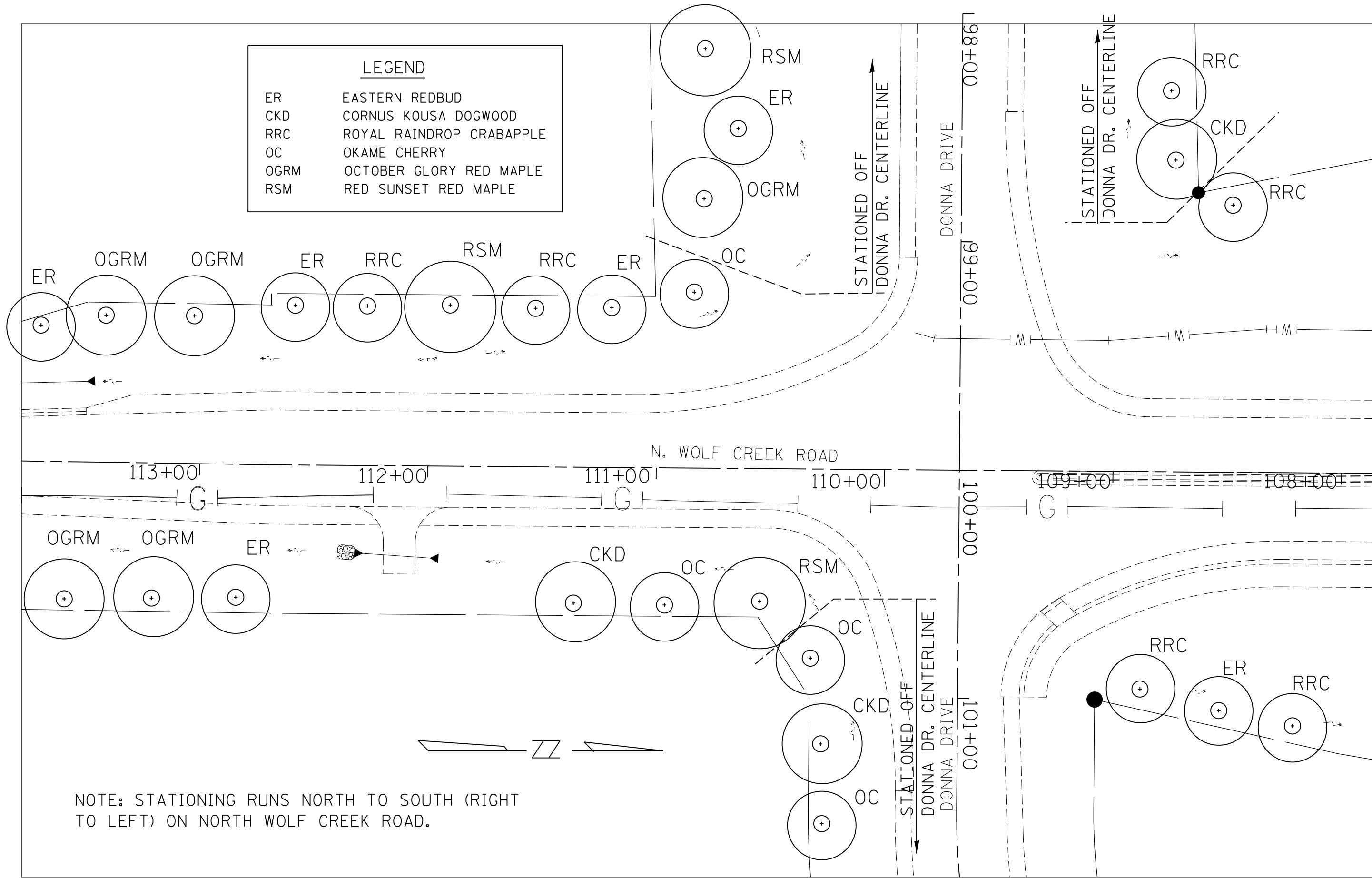
FILE NAME =	USER NAME = mccordkr	DESIGNED -	REVISED -
ei:\pw\work\p\id\mccordkr\0406796\78444-design.dgn		DRAWN -	REVISED -
Default		CHECKED -	REVISED -
	PLOT SCALE = 40.0000' / in.	DATE -	REVISED -
	PLOT DATE = 3/20/2015		

STATE OF ILLINOIS
DEPARTMENT OF TRANSPORTATION

PLAN LAYOUT 9			
SCALE:	SHEET	OF SHEETS	STA. TO STA.

F.A.P. RTE.	SECTION	COUNTY	TOTAL SHEETS	SHEET NO.
331	(1-3) LS-1	WILLIAMSON	41	34
CONTRACT NO. 78444				
ILLINOIS FED. AID PROJECT				

LEGEND	
ER	EASTERN REDBUD
CKD	CORNUS KOUSA DOGWOOD
RRC	ROYAL RAINDROP CRABAPPLE
OC	OKAME CHERRY
OGRM	OCTOBER GLORY RED MAPLE
RSM	RED SUNSET RED MAPLE



NOTE: STATIONING RUNS NORTH TO SOUTH (RIGHT TO LEFT) ON NORTH WOLF CREEK ROAD.

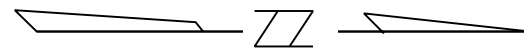
FILE NAME =	USER NAME = mccordkr	DESIGNED -	REVISED -
et:\pw\work\p\id\mccordkr\d0406796\78444-design.dgn		DRAWN -	REVISED -
Default	PLOT SCALE = 48.0000' / in.	CHECKED -	REVISED -
	PLOT DATE = 3/20/2015	DATE -	REVISED -

STATE OF ILLINOIS
DEPARTMENT OF TRANSPORTATION

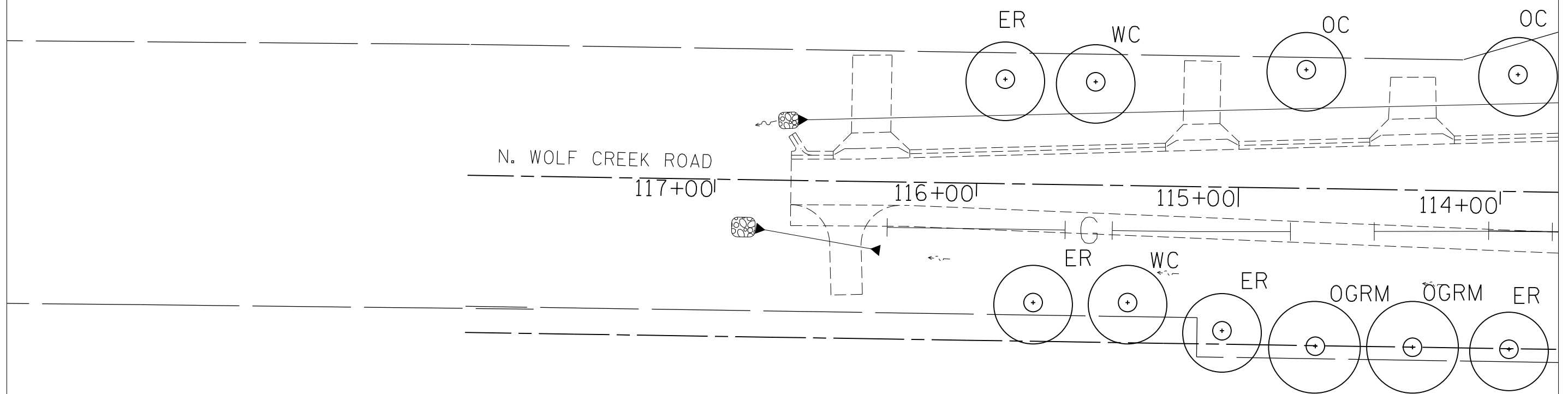
PLAN LAYOUT 20

SCALE: SHEET OF SHEETS STA. TO STA.

F.A.P. RTE.	SECTION	COUNTY	TOTAL SHEETS	SHEET NO.
331	(1-3)LS-1	WILLIAMSON	41	35
CONTRACT NO. 78444				
ILLINOIS FED. AID PROJECT				



LEGEND	
ER	EASTERN REDBUD
OC	OKAME CHERRY
WC	WEeping CHERRY
OGRM	OCTOBER GLORY RED MAPLE



NOTE: STATIONING RUNS NORTH TO SOUTH (RIGHT TO LEFT) ON NORTH WOLF CREEK ROAD.

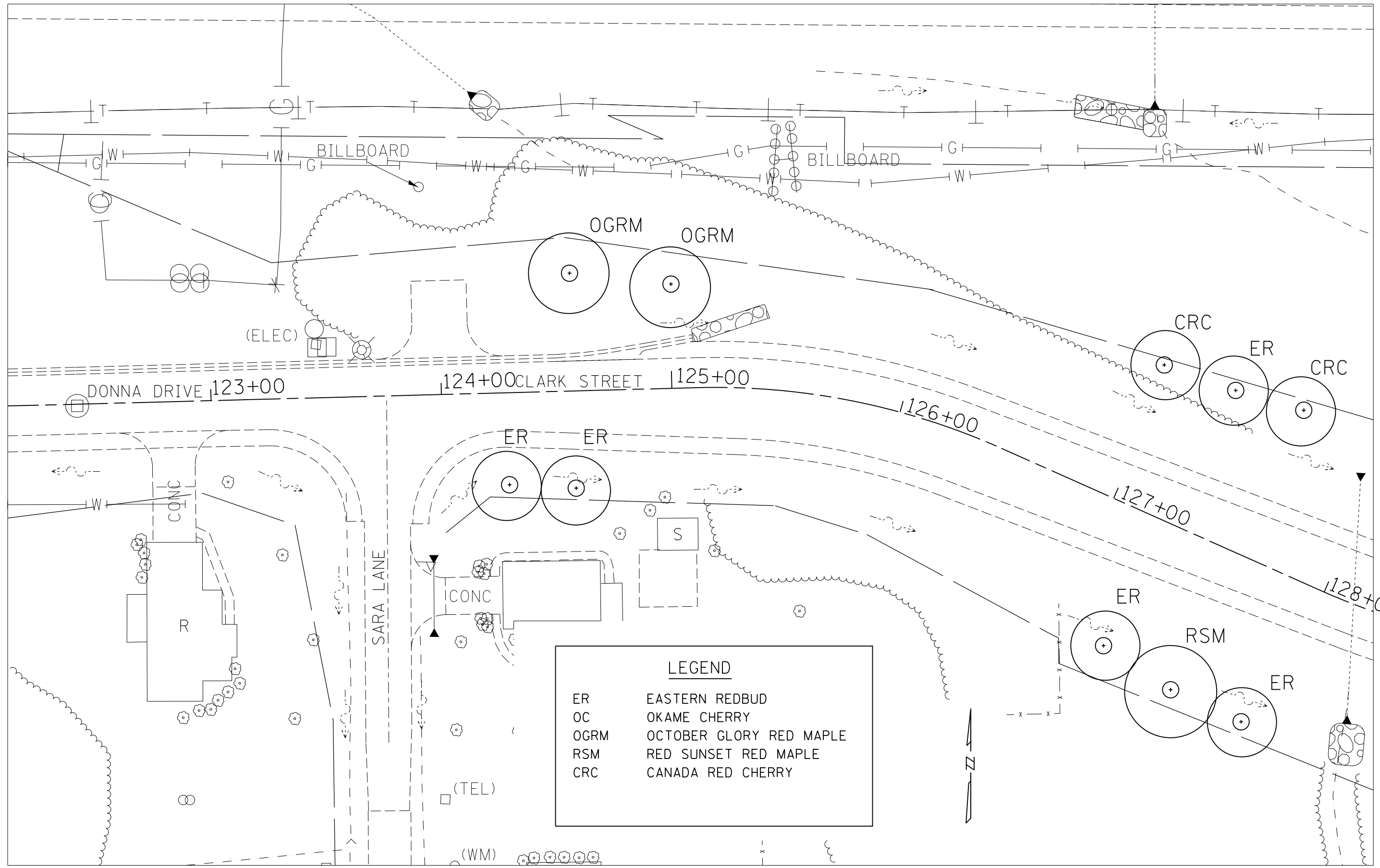
FILE NAME =	USER NAME = mccordkr	DESIGNED -	REVISED -
et:\pw\work\p1dot\mccordkr\10406796\78444-design.dgn		DRAWN -	REVISED -
Default	PLOT SCALE = 40.0000' / in.	CHECKED -	REVISED -
	PLOT DATE = 3/20/2015	DATE -	REVISED -

STATE OF ILLINOIS
DEPARTMENT OF TRANSPORTATION

PLAN LAYOUT 19

SCALE: SHEET OF SHEETS STA. TO STA.

F.A.P. RTE.	SECTION	COUNTY	TOTAL SHEETS	SHEET NO.
331	(1-3)LS-1	WILLIAMSON	41	36
ILLINOIS FED. AID PROJECT			CONTRACT NO. 78444	



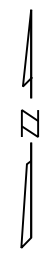
LEGEND	
ER	EASTERN REDBUD
OC	OKAME CHERRY
OGRM	OCTOBER GLORY RED MAPLE
RSM	RED SUNSET RED MAPLE
CRC	CANADA RED CHERRY

FILE NAME =	USER NAME = mccordkr	DESIGNED -	REVISED -
c:\pwork\pwork\mccordkr\ad0406796\78444-design.dgn		DRAWN -	REVISED -
Default		CHECKED -	REVISED -
		DATE -	REVISED -

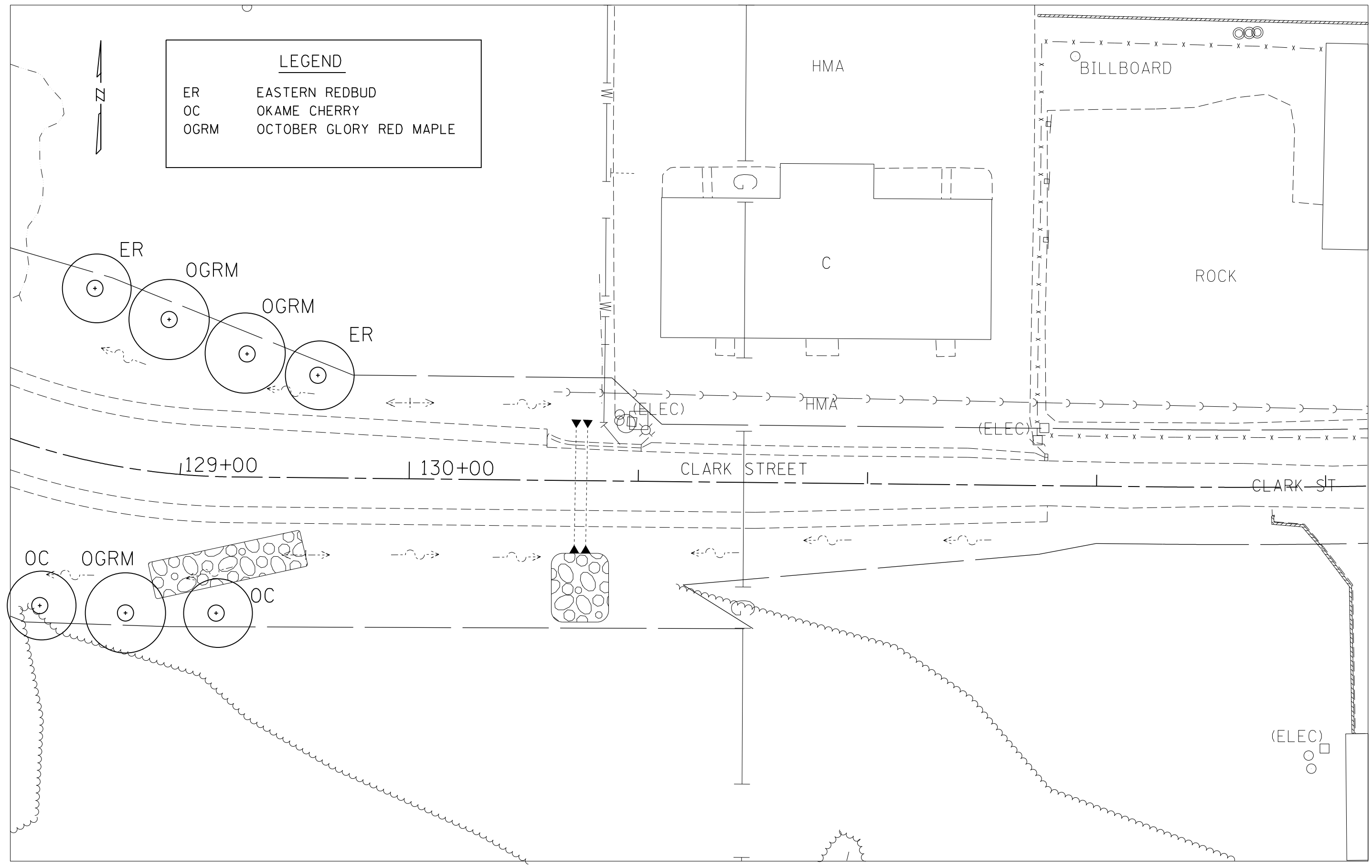
**STATE OF ILLINOIS
DEPARTMENT OF TRANSPORTATION**

PLAN LAYOUT 21				
SCALE:	SHEET	OF	SHEETS	STA. TO STA.

F.A.P. RTE.	SECTION	COUNTY	TOTAL SHEETS	SHEET NO.
331	(1-3)LS-1	WILLIAMSON	41	37
CONTRACT NO. 78444				
ILLINOIS FED. AID PROJECT				



LEGEND	
ER	EASTERN REDBUD
OC	OKAME CHERRY
OGRM	OCTOBER GLORY RED MAPLE



FILE NAME =	USER NAME = mccordkr	DESIGNED -	REVISED -
c:\pw\work\p\dot\mccordkr\d0406796\78444-design.dgn		DRAWN -	REVISED -
Default	PLOT SCALE = 40.0000' / in.	CHECKED -	REVISED -
	PLOT DATE = 3/20/2015	DATE -	REVISED -

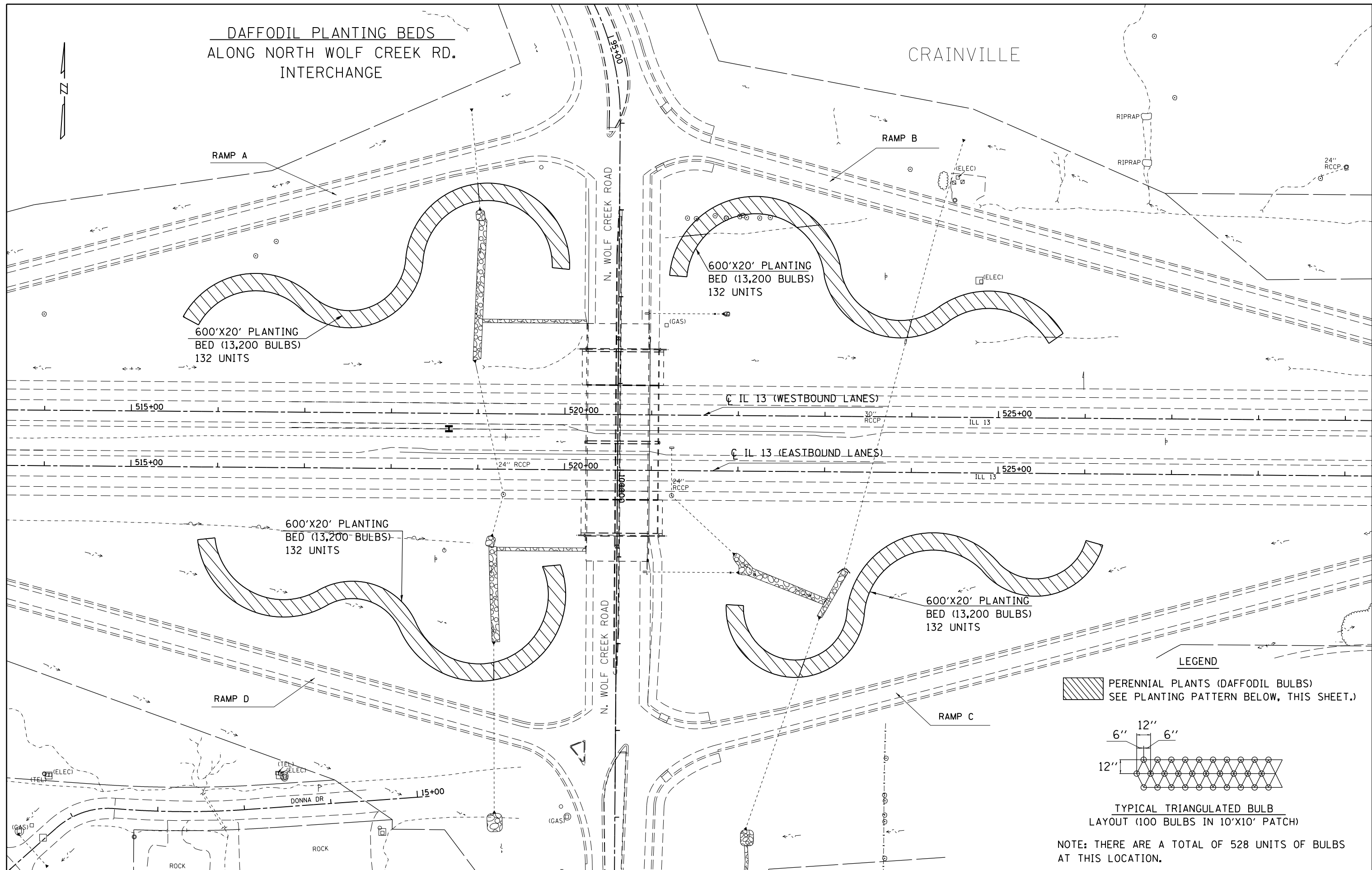
**STATE OF ILLINOIS
DEPARTMENT OF TRANSPORTATION**

PLAN LAYOUT 22			
SCALE:	SHEET	OF SHEETS	STA. TO STA.

F.A.P. RTE.	SECTION	COUNTY	TOTAL SHEETS	SHEET NO.
331	(1-3)LS-1	WILLIAMSON	41	38
CONTRACT NO. 78444				
ILLINOIS FED. AID PROJECT				

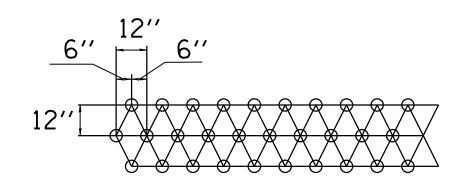
DAFFODIL PLANTING BEDS
ALONG NORTH WOLF CREEK RD.
INTERCHANGE

CRAINVILLE



LEGEND

 PERENNIAL PLANTS (DAFFODIL BULBS)
SEE PLANTING PATTERN BELOW, THIS SHEET.)



TYPICAL TRIANGULATED BULB
LAYOUT (100 BULBS IN 10'X10' PATCH)

NOTE: THERE ARE A TOTAL OF 528 UNITS OF BULBS
AT THIS LOCATION.

FILE NAME =	USER NAME = mccordkr	DESIGNED -	REVISED -
ei:\pw\work\p\dot\mccordkr\ad0406796\78444-design.dgn		DRAWN -	REVISED -
Default	PLOT SCALE = 100.0000' / in.	CHECKED -	REVISED -
	PLOT DATE = 3/20/2015	DATE -	REVISED -

STATE OF ILLINOIS
DEPARTMENT OF TRANSPORTATION

PLAN LAYOUT 23
DAFFODIL PLANTING LOCATIONS

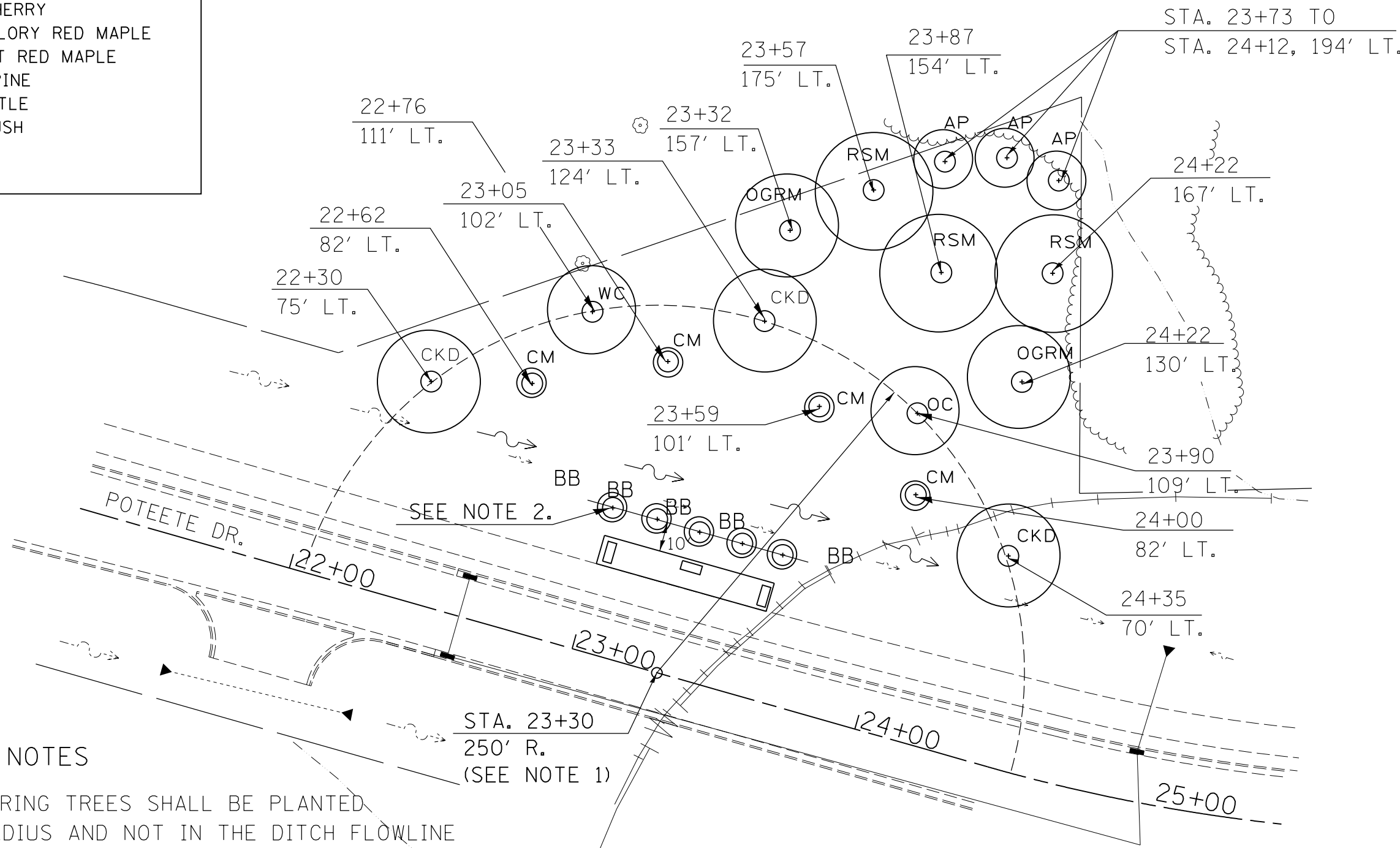
SCALE: SHEET OF SHEETS STA. TO STA.

F.A.P. RTE.	SECTION	COUNTY	TOTAL SHEETS	SHEET NO.
331	(1-3)LS-1	WILLIAMSON	41	39
CONTRACT NO. 78444				
ILLINOIS FED. AID PROJECT				

LEGEND

CKD	CORNUS KOUSA DOGWOOD
OC	OKAME CHERRY
WC	WEeping CHERRY
OGRM	OCTOBER GLORY RED MAPLE
RSM	RED SUNSET RED MAPLE
AP	AUSTRIAN PINE
CM	CRAPE MYRTLE
BB	BURNING BUSH

**DETAIL OF TREES AND SHRUBS
LT. STA. 22+00 TO LT. STA. 24+50**

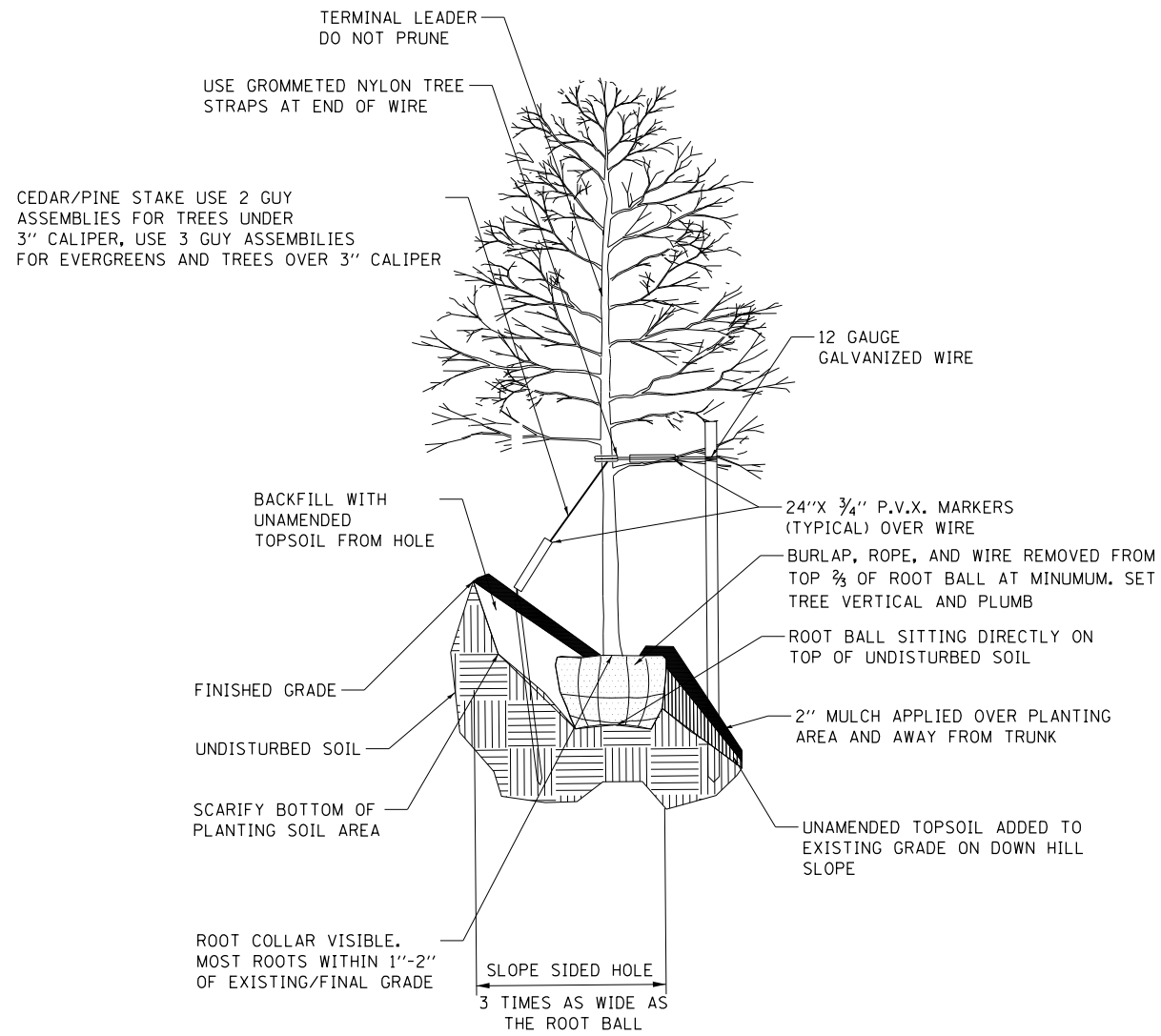


NOTES

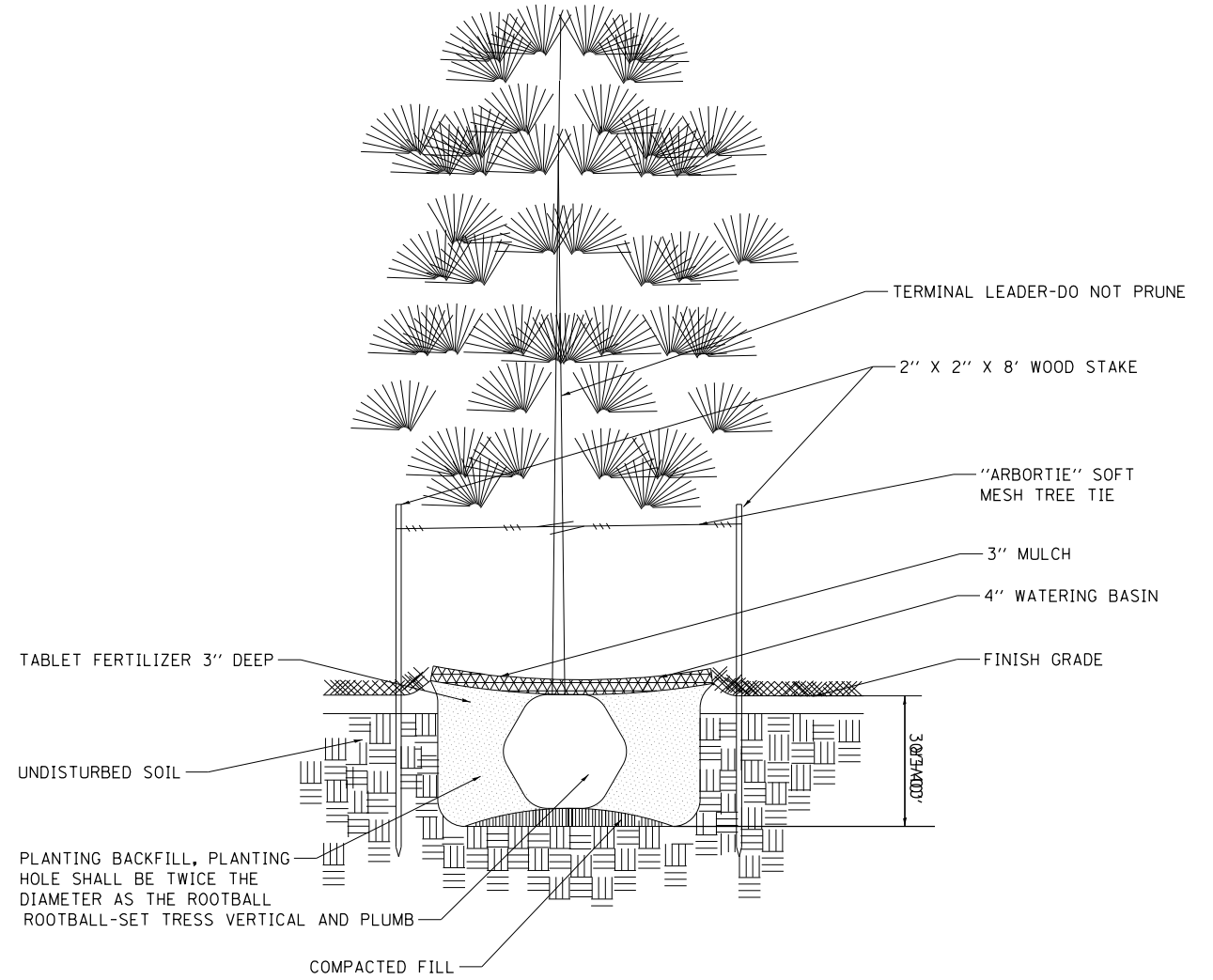
NOTE 1: THE FLOWERING TREES SHALL BE PLANTED ALONG THE 250' RADIUS AND NOT IN THE DITCH FLOWLINE AS SHOWN, UNLESS OTHERWISE DIRECTED BY THE ENGINEER.

NOTE 2: BURNING BUSHES SHALL BE PLANTED 10' BEHIND CONCRETE PAD AND SPACED 10' TO 15' APART.

FILE NAME =	USER NAME = mccordkr	DESIGNED -	REVISED -	STATE OF ILLINOIS DEPARTMENT OF TRANSPORTATION	DETAIL OF TREES, SHRUBS AND DAFFODIL BEDS LT. STA. 22+00 TO STA. 24+50	F.A.P. RTE.	SECTION	COUNTY	TOTAL SHEETS	SHEET NO.	
Default	Plot SCALE = 40.0000' / in.	DRAWN -	REVISED -			331	(1-3)LS-1	WILLIAMSON	41	40	
	PLOT DATE = 3/20/2015	CHECKED -	REVISED -			CONTRACT NO. 78444					
		DATE -	REVISED -			ILLINOIS FED. AID PROJECT					



TREE PLANTING DETAIL ON SLOPE



PINE TREE PLANTING DETAIL

NOTES:

1. ALL PLANTS SHALL BE MULCHED WITH 3 IN. MIN. OF HARDWOOD MULCH.
2. ALL TREES AND SHRUBS SHALL HAVE 2 FOOT RADIUS MIN. MULCH RING.
3. CONTRACTOR SHALL REMOVE ALL GROW STAKES, TAGS, RIBBONS, OR LABELS FROM ALL PLANTS.
4. BROKEN OR CRUMBLING ROOT BALLS WILL BE REJECTED.

FILE NAME =	USER NAME = mccordkr	DESIGNED -	REVISED -
et:\pw\work\p\idot\mccordkr\0406796\78444-design.dgn		DRAWN -	REVISED -
Default	PLOT SCALE = 40.0000' / in.	CHECKED -	REVISED -
	PLOT DATE = 3/20/2015	DATE -	REVISED -

**STATE OF ILLINOIS
DEPARTMENT OF TRANSPORTATION**

DETAIL OF TREE PLANTING

SCALE: SHEET OF SHEETS STA. TO STA.

F.A.P. RTE.	SECTION	COUNTY	TOTAL SHEETS	SHEET NO.
331	(1-3)LS-1	WILLIAMSON	41	41
CONTRACT NO. 78444				
ILLINOIS FED. AID PROJECT				