



PLOTTED: Wednesday, April 01, 2016 2:01:52 PM

XREFS: C:\DATA\453 CAMBRIDGE\45328 SIDEWALK\CURRENT\DWG\45328.TITL


SUMMARY OF QUANTITIES			
PAY CODE	CONSTRUCTION TYPE CODE: 0021	UNIT	TOTAL QUANTITY
20100110	TREE REMOVAL (6 - 15 UNITS DIAMETER)	UNIT	10
20200100	EARTH EXCAVATION	CY	510
20800150	TRENCH BACKFILL	CY	3
21101505	TOPSOIL EXCAVATION AND PLACEMENT	CY	180
25000210	SEEDING, CLASS 2A	AC	0.34
25000400	NITROGEN FERTILIZER NUTRIENT	LB	19
25000500	PHOSPHORUS FERTILIZER NUTRIENT	LB	19
25000600	POTASSIUM FERTILIZER NUTRIENT	LB	19
25100105	MULCH METHOD 1	AC	0.34
28000400	PERIMETER EROSION BARRIER	FT	192
28000510	INLET FILTERS	EA	9
35100100	AGGREGATE BASE COURSE, TYPE A 4"	TON	45
35100700	AGGREGATE BASE COURSE, TYPE A 8"	SY	822
40600275	BITUMINOUS MATERIAL (PRIME COAT)	LB	274
40800050	INCIDENTAL HOT MIX ASPHALT SURFACING	TON	18
40603310	HOT MIX ASPHALT SURFACE COURSE, MIX "C", N50	TON	118
42300400	PORTLAND CEMENT CONCRETE DRIVEWAY PAVEMENT, 8"	SY	215
42400100	PORTLAND CEMENT CONCRETE SIDEWALK 4"	SF	14,970
42400800	DETECTABLE WARNINGS	SF	313
44000161	HOT MIX ASPHALT SURFACE REMOVAL, 3"	SY	625
44000500	COMBINATION CONCRETE CURB AND GUTTER REMOVAL	FT	392
44000600	SIDEWALK REMOVAL	SF	8310
44213200*	SAWCUTS	FT	942
56109210*	WATER VALVES TO BE ADJUSTED	EA	7
56500600*	DOMESTIC WATER SERVICE BOXES TO BE ADJUSTED	EA	5
60250500	CATCH BASINS TO BE ADJUSTED WITH NEW TYPE 1 FRAME, CLOSED LID	EA	2
60255500	MANHOLES TO BE ADJUSTED	EA	1
60603800	COMBINATION CONCRETE CURB AND GUTTER, TYPE B-6.12	FT	392
X6670107	PERMANENT SURVEY MARKERS TO BE ADJUSTED	EA	2
67100100*	MOBILIZATION	LS	1
X7010216*	TRAFFIC CONTROL AND PROTECTION SPECIAL	LS	1
Δ78000400	THERMOPLASTIC PAVEMENT MARKINGS - LINE 6"	FT	58
Δ78000600	THERMOPLASTIC PAVEMENT MARKINGS - LINE 12"	FT	50
A2000614	TREE-ACER PLATANOIDES, 1 3/4"	EA	1
X7240205*	REMOVE SIGN COMPLETE	EA	1

\* SPECIAL PROVISION  
 Δ SPECIALTY ITEMS

### GENERAL NOTES

- ALL ELEVATIONS ARE TO CITY OF CAMBRIDGE DATUM.
- REMOVE AND SALVAGE ALL STREET SIGNS AS DIRECTED BY ENGINEER. COST IS PER PAY ITEM AND REMAIN VILLAGE OF CAMBRIDGE PROPERTY.
- SHAPE ALL DITCHES TO DRAIN AFTER CONSTRUCTION.
- CONFIRM LOCATION AND DEPTH OF ALL EXISTING UNDERGROUND UTILITIES AS REQUIRED TO ELIMINATE CONFLICTS PRIOR TO CONSTRUCTION. ALLOW UTILITY PERSONNEL TO RELOCATE UTILITIES WHERE CONFLICTS OCCUR.
- DO NOT INTERRUPT EXISTING UTILITIES OR INDIVIDUAL SERVICES UNLESS DIRECTED BY ENGINEER.
- LOCATIONS OF CONSTRUCTION LIMIT LINES SHOWN ON PLANS ARE APPROXIMATE. ENGINEER WILL LOCATE CONSTRUCTION LIMITS IN FIELD. CONFINE ALL CONSTRUCTION OPERATIONS, INCLUDING ACCESS TO WORK, TO CONSTRUCTION LIMITS.
- SET MANHOLE COVERS FLUSH WITH PROPOSED GRADES UNLESS OTHERWISE NOTED.
- STATIONING IS ALONG CENTER LINE OF SIDEWALK, UNLESS OTHERWISE NOTED.
- PROTECT UTILITY POLES, LINES AND APPURTENANCES NOT SHOWN FOR RELOCATION.
- RESET ALL PROPERTY PINS DISTURBED BY CONSTRUCTION; PINS RESET BY REGISTERED LAND SURVEYOR; COST IS PER PAY ITEM.
- PROTECT ALL SURFACING, NOT INDICATED FOR REMOVAL AND REPLACEMENT FROM DAMAGE DURING CONSTRUCTION.
- UTILITIES INDICATED ARE APPROXIMATE AND SHALL BE FIELD VERIFIED BY CONTRACTOR PRIOR TO CONSTRUCTION.
- ALL UTILITIES THAT ARE LOCATED IN NEW WALK REQUIRE EXPANSION BOARD.

### PROTECTION OF VEGETATION

TREES AND OTHER VEGETATION WHICH MAY BE REMOVED ARE MARKED WITH AN "X" OVER THE APPROPRIATE SYMBOL. FOR EXAMPLE  12" INDICATES THE REMOVAL OF A 12" TREE. REPLACEMENT, BY CONTRACTOR, OF THESE ITEMS IS NOT REQUIRED. TUNNEL, INSTALL TIGHT SHEETING, HAND EXCAVATE OR EMPLOY OTHER MEANS APPROVED BY ENGINEER TO PROTECT EXPOSED PORTIONS AND ROOT SYSTEMS OF TREES AND OTHER VEGETATION NOT SCHEDULED FOR REMOVAL. IF TREES AND OTHER VEGETATION NOT SCHEDULED FOR REMOVAL ARE DAMAGED DURING CONSTRUCTION, REPLACE IN KIND AND SIZE AT NO COST TO VILLAGE OR PROPERTY OWNER. THIS COST IS INCIDENTAL TO CONSTRUCTION.

NOTES:  
 ALL UTILITIES THAT ARE LOCATED IN NEW WALK, REQUIRE EXPANSION BOARD.


REMOVE AND SALVAGE EXISTING SIGNS.

VERIFY NEW LOCATION AND INSTALLATION REQUIREMENTS WITH ENGINEER.

CONTRACTOR RESPONSIBLE FOR ALL PROPERTY MONUMENTS DISTURBED DURING CONSTRUCTION.

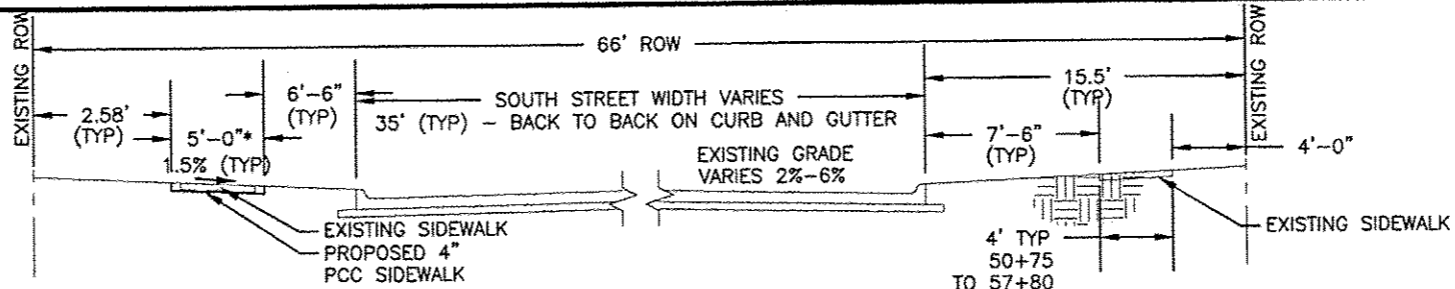
UTILITIES INDICATED ARE APPROXIMATE AND SHALL BE FIELD VERIFIED BY CONTRACTOR PRIOR TO CONSTRUCTION.

SIDEWALK CONTROL JOINTS:  
 CONTROL JOINTS=WIDTH OF SIDEWALK  
 EXPANSION JOINTS @ 60' INTERVALS

DATE	REVISIONS	SCALE	NONE	VERIFY SCALE	 <b>VEENSTRA &amp; KIMM, INC.</b> 1530 46th Ave • Suite 2B • Moline, Illinois 61265-7019 309-797-0171 • 309-797-0996(FAX) • 877-241-8010(WATS)	SAFE ROUTES TO SCHOOL CITY OF CAMBRIDGE, ILLINOIS	SUMMARY OF QUATITIES AND GENERAL NOTES	DWG. NO.
		DRAWN	JAL					2 OF 69
		CHECKED	SJP	BAR IS ONE INCH ON ORIGINAL DRAWING.				
		APPROVED	LFP	IF NOT ONE INCH ON THIS SHEET, ADJUST SCALES ACCORDINGLY.				PROJECT 45328

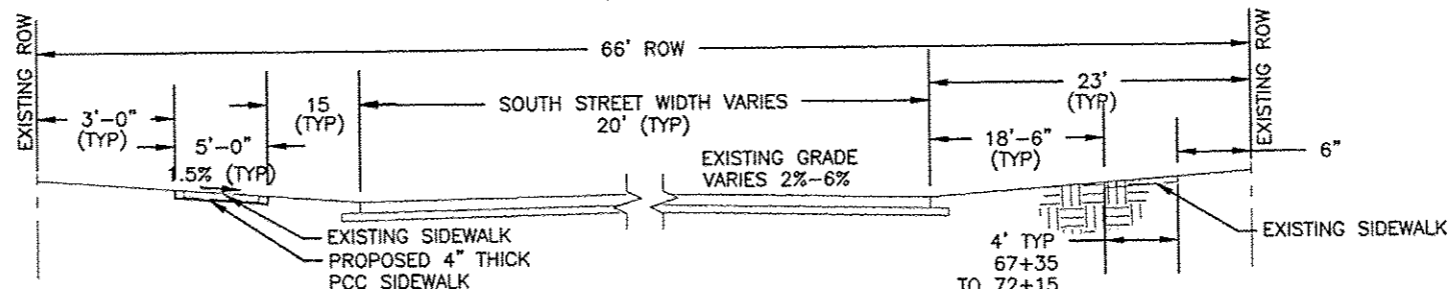
HOT-MIX ASPHALT PAVEMENT CHART

MIXTURE USES (s)	SURFACE AND LEVELING BINDER
PG:	PG 64-22
DESIGN AIR VOIDS	3.0 @ N50
MIXTURE COMPOSITION (GRADATION MIXTURE)	IL 9.5
FRICTION AGGREGATE	C
MIX UNIT WEIGHT	112 LBS/SY/IN

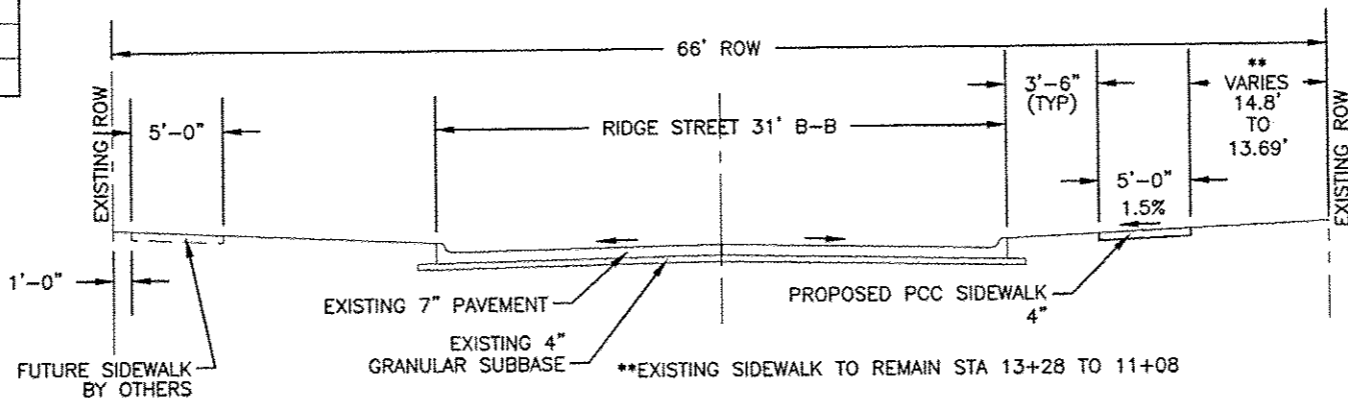


\*EXISTING 5' SIDEWALK RETAINED STA 63+08 TO 66+54

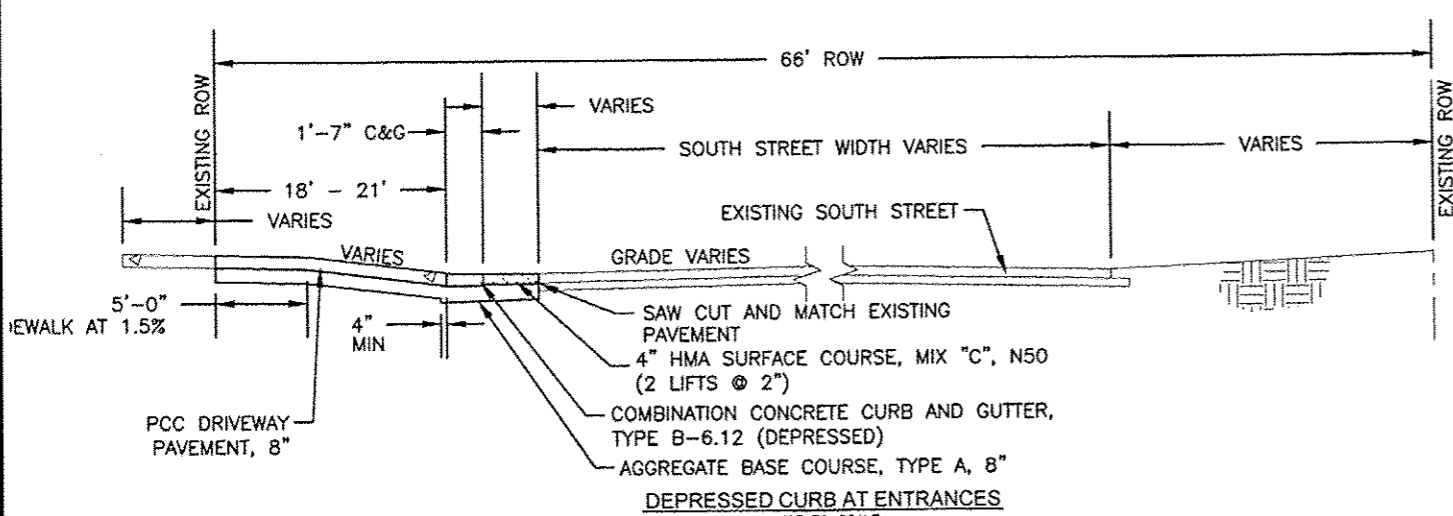
STA 50+07.93 TO STA 67+10  
SOUTH STREET - S. WEST STREET TO PROSPECT STREET  
NOT TO SCALE



STA 67+10 TO STA 72+63  
SOUTH STREET - S. WEST STREET TO PROSPECT STREET  
NOT TO SCALE

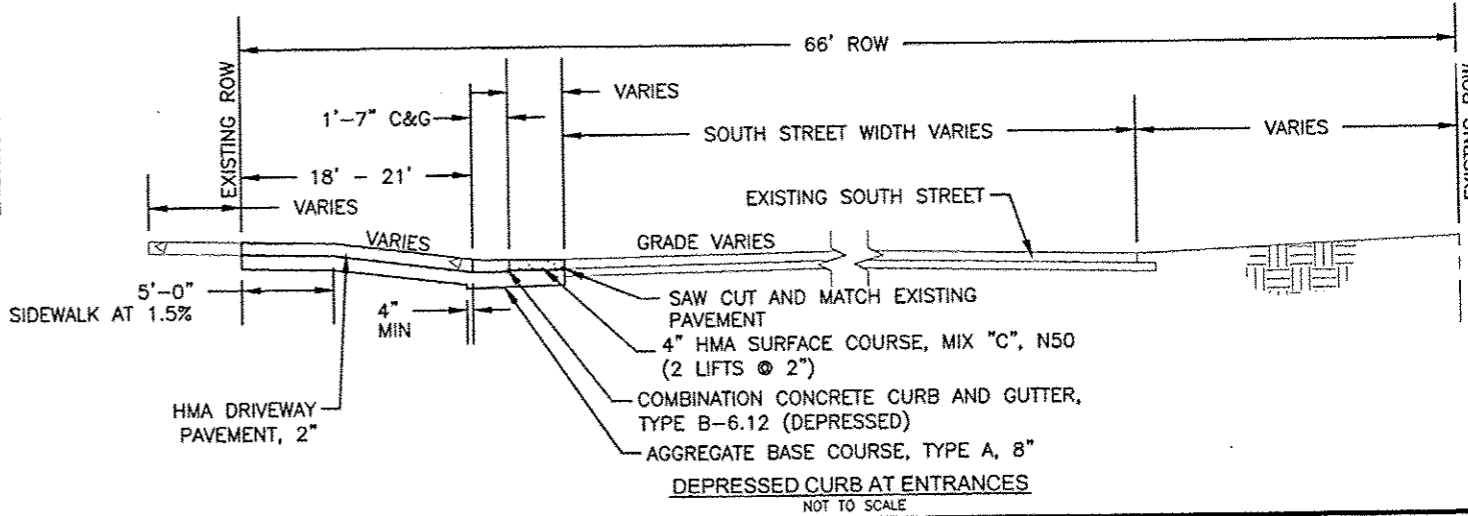


STA 1+93.84 TO STA 13+41.82  
RIDGE STREET - W. SOUTH STREET TO VALLEY VIEW DRIVE  
NOT TO SCALE



DEPRESSED CURB AT ENTRANCES

NOT TO SCALE



DEPRESSED CURB AT ENTRANCES

NOT TO SCALE

DATE	REVISIONS	SCALE	NONE	VERIFY SCALE
		DRAWN	JAL	BAR IS ONE INCH ON ORIGINAL DRAWING.
		CHECKED	BJP	0 1"
		APPROVED	LJF	IF NOT ONE INCH ON THIS SHEET, ADJUST SCALES ACCORDINGLY.
		DATE		
		ISSUED FOR		



SAFE ROUTES TO SCHOOL  
CITY OF CAMBRIDGE, ILLINOIS

1530 46th Ave • Suite 2B • Moline, Illinois 61265-7019  
309-797-0171 • 309-797-0996(FAX) • 877-241-8010(WATS)

TYPICAL SECTIONS

DWG. NO.

3 OF 69

PROJECT 45328

PLOTTED: Wednesday, April 01, 2015 2:05:11 PM

X-REFS: FILE PATH: C:\DATA\MSS\CAMBRIDGE\65228 SIDEWALK\INCURRENT\DWG\65228 SHEETS 4-6

35100100 AGG BASE CSE TA			
STATION	TON	REMARKS	
50+00 1+90	45	CONT ITEM	
PROJECT TOTAL	45		

60250500 CB ADJ NEW T1F CL			
STATION	EACH	REMARKS	
61+83	1		
61+90	1		
PROJECT TOTAL	2		

42300400 PCC DRIVE WAY PAVT 8				
STATION	SQ YD	REMARKS		
54+08	1.4			
54+30	3			
57+00	16.2			
57+00	5.8			
57+27	3.4			
59+16	22			
59+21	17.5			
59+87	10			
59+87	26			
60+95	5.7			
60+95	4			
68+35	3.3			
69+35	2.2			
11+94	7.7			
11+94	6.5			
10+68	10			
10+68	11			
7+90	2.2			
7+90	4.2			
2+63	31			
2+63	22			
PROJECT TOTAL	215.1			

56109210 WATER VALVES ADJUST			
STATION	EACH	REMARKS	
72+66	2		
72+12	1		
71+87	1		
5+20	1		
5+28	1		
5+31	1		
PROJECT TOTAL	7		

40603310 HMA SC "C" N50				
STATION	TON	REMARKS		
50+08	0.3	0.5	c	
50+55	2.8	4.7	c	
56+84 57+39	12.2	20.3	c	
57+75	0.5	0.8	c	
58+06	0.2	0.3	c	
58+43	0.2	0.3	c	
59+04 59+40	2	3.3	c	
59+76 59+98	1.5	2.5	c	
61+95	0.5	0.8	c	
61+95	0.5	0.8	c	
62+55	0.5	0.8	c	
62+55	0.5	0.8	c	
62+63	0.3	0.5	c	
62+91	0.25	0.4	c	
66+76	0.5	0.8	c	
66+94	0.25	0.4	c	
67+21	0.25	0.4	c	
67+38	0.5	0.8	c	
67+38	0.5	0.8	c	
71+47 72+30	45.6	75.9	p	
9+80	0.3	0.5	c	
9+35	0.3	0.5	c	
5+21	0.3	0.5	c	
4+84	0.3	0.5	c	
PROJECT TOTAL		118.3		

20200100 EARTH EXCAVATION			
STATION	CU YD	REMARKS	
50+08			
58+05	63		
58+41			
63+09	72		
64+74 64+79	9		
66+54 66+95	33		
67+22 72+23	75		
09+78 10+57	48		
05+21 9+36	69		
01+90 04+75	68		
19+84 12+00	5		
71+94	68		
PROJECT TOTAL	510		

20100110 TREE REMOVAL 6 -15			
STATION	UNIT	REMARKS	
51+00	10		

28000510 INLET FILTERS			
STATION	EACH	REMARKS	
61+89	1		
62+65	1		
63+13	1		
67+47	1		
10+11	1		
09+70	1		
09+44	1		
06+51	1		
03+81	1		
PROJECT TOTAL	9		

67100100 MOBILIZATION			
STATION	L SUM	REMARKS	
ENTIRE PROJECT	1		
PROJECT TOTAL	1		

60255500 MANHOLE ADJUSTMENT			
STATION	EACH	REMARKS	
71+94	1		
PROJECT TOTAL	1		

DATE	REVISIONS	SCALE	NONE
		DRAWN	JAL
		CHECKED	BJP
		APPROVED	LFP
		DATE	
		ISSUED FOR	

VERIFY SCALE  
 BAR IS ONE INCH ON ORIGINAL DRAWING.  
 IF NOT ONE INCH ON THIS SHEET, ADJUST SCALES ACCORDINGLY.



SAFE ROUTES TO SCHOOL  
 CITY OF CAMBRIDGE, ILLINOIS

1530 46th Ave • Suite 2B • Moline, Illinois 61265-7019  
 309-797-0171 • 309-797-0996(FAX) • 877-241-8010(WATS)

SCHEDULE OF QUANTITIES

DWG. NO.

4 OF 69

PROJECT 45328

PLOTTED: Wednesday, April 01, 2015 2:08:17 PM

X-REFS: FILE PATH: C:\DATA\M43 CAMBRIDGE\4328 SIDEWALK\CURRENT DWG\4328 SHEETS 4-4

44000500 COMB C&G REM			
STATION	FOOT	REMARKS	
4+74	18		
5+21	16		
9+35	12		
9+80	15		
72+08 L	20		
71+60			
71+75	30		
67+38 L	8		
67+38 L	9		
67+25	8		
66+76			
66+92	30		
66+76	9		
62+93	8		
62+61	8		
62+50 L	10		
62+50 L	10		
61+94 L	6		
61+94 L	14		
95+76			
59+98	22		
59+04			
59+40	36		
58+44	9		
58+05	9		
57+75	8		
57+75	8		
56+84			
59+39	55		
50+56	7		
50+23	7		
PROJECT TOTAL	392		

60603800 COMB CC&G TB6.12			
STATION	FOOT	REMARKS	
4+74	18		
5+21	16		
9+35	12		
9+80	15		
72+08 L	20		
71+60			
71+75	30		
67+38 L	8		
67+38 L	9		
67+25	8		
66+76			
66+92	30		
66+76	9		
62+93	8		
62+61	8		
62+50 L	10		
62+50 L	10		
61+94 L	6		
61+94 L	14		
95+76			
59+98	22		
59+04			
59+40	36		
58+44	9		
58+05	9		
57+75	8		
57+75	8		
56+84			
59+39	55		
50+56	7		
50+23	7		
PROJECT TOTAL	392		

42400800 DETECTABLE WARNINGS			
STATION	SQ FT	REMARKS	
04+74	12		
05+19	12		
09+35	12		
09+81	12		
72+07 L	11		
71+78 L	10		
71+74	10		
71+60 L	10		
71+60 L	10		
71+70 L	10		
71+70 L	10		
67+38 L	10		
67+38 L	10		
67+25	10		
66+90	10		
66+71 L	10		
66+71 L	10		
66+74 L	10		
66+74 L	10		
62+95	10		
62+50 L	10		
62+50 L	10		
61+94 L	10		
61+94 L	10		
58+47	14		
58+00	10		
57+75 L	10		
57+75 L	10		
50+58	10		
50+21	10		
PROJECT TOTAL	313		

44000161 HMA SURF REM 3			
STATION	SQ YD	REMARKS	
51+90	3.2		
52+48	4.2		
52+48	4.2		
54+09	2.1		
54+30	2.9		
54+93	4		
54+93	2.2		
55+69	13.1		
57+27	2.5		
59+26	20		
69+53	1.4		
71+47			
72+30	456		
4+74	2		
5+21	3.5		
9+35	2.7		
9+80	3.3		
72+08 L	4.4		
71+60			
71+75	6.6		
67+38 L	1.7		
67+38 L	2		
67+25	1.7		
66+76			
66+92	6.6		
66+76	2		
62+93	1.7		
62+61	1.7		
62+50 L	2.2		
62+50 L	2.2		
61+94 L	1.3		
61+94 L	3.1		
95+76			
59+98	4.8		
59+04			
59+40	8		
58+44	2		
58+05	2		
57+75	1.7		
57+75	1.7		
56+84			
59+39	12.2		
50+56	26.5		
50+23	1.5		
PROJECT TOTAL	625		

x7240205 REMOVE SIGN COMPLETE			
STATION	EACH	REMARKS	
71+81 LT			
57'	1		
PROJECT TOTAL	1		

DATE	REVISIONS	SCALE	NONE
		DRAWN	JAL
		CHECKED	BJP
		APPROVED	LFF
		DATE	
		ISSUED FOR	

VERIFY SCALE  
 BAR IS ONE INCH ON ORIGINAL DRAWING.  
 IF NOT ONE INCH ON THIS SHEET, ADJUST SCALES ACCORDINGLY.



SAFE ROUTES TO SCHOOL  
 CITY OF CAMBRIDGE, ILLINOIS  
 1530 46th Ave • Suite 2B • Moline, Illinois 61265-7019  
 309-797-0171 • 309-797-0996(FAO) • 877-241-8010(WATS)

SCHEDULE OF QUANTITIES

PLOTTED: Wednesday, April 01, 2015 2:08:32 PM

35100700 AGG BASE CSE A 8			
STATION	SQ YD		REMARKS
50+24	1.6		
50+55	1.6		
51+90	5.5		s
51+90	3.2		
52+48	8.3		s
52+48	4.2		
52+48	4.2		
53+14	7.2		s
54+09	6.1		s
54+09	2.1		
54+30	2.9		
54+30	6.1		s
54+30	3		
54+93	4		
54+93	2.2		
54+93	7.2		s
55+69	13.1		
55+69	8.3		s
57+00	17		
57+00	5.8		
57+00	12.8		s
57+11	12.2		
57+27	9.3		
57+27	2.5		
57+27	5.5		s
57+75	1.8		
58+05	2		
58+44	2		
59+16	5.6		s
59+16	3.7		
59+21	17.5		
59+21	8		
59+26	5.6		s

35100700 AGG BASE CSE A 8			
59+26	3.7		
59+87	3.7		
59+87	10		
59+87	4.9		
59+87	5.6		s
60+95	5.7		
60+95	4		
60+95	8.3		s
61+25	4.4		s
61+94	1.3		
61+94	3.1		
62+50	2.2		
62+50	2.9		
62+65	1.8		
62+65	27		p
62+93	1.8		
66+76	6.7		
66+76	2		
67+23	1.8		
67+38	1.8		
67+38	2		
68+35	1.5		
68+35	3.3		
68+35	7.8		s
69+35	2.2		
69+35	3.3		s

35100700 AGG BASE CSE A 8			
69+53	1.4		
69+53	7.2		s
70+06	1.2		
70+06	6.1		s
71+47	456		
72+30	6.7		
71+57	6.7		
71+78	6.7		
72+09	4.4		
09+80	3.3		
09+30	2.7		
05+20	3.6		
04+75	4		
PROJE CT TOTA L	821.5		

40800050 INCIDENTAL HMA			
STATION		TON	REMARKS
51+90	0.32	0.7	
52+48	0.42	0.9	
52+48	0.42	0.9	
53+12	0.3	0.7	
53+12	0.3	0.7	
54+09	0.21	0.5	
54+30	0.85	1.9	
54+93	0.4	0.9	
54+93	0.22	0.5	
55+69	1.3	2.9	
57+27	0.25	0.6	
59+30	2.2	4.9	
68+36	0.25	0.6	
69+53	0.4	0.9	
70+08	0.16	0.36	
PROJECT TOTAL		17.8	

40600275 BIT MATL S PR CT			
STATION		POUNDS	REMARKS
50+08	0.3	1.35	
50+55	0.3	5	
51+90	0.32	1.44	
52+48	0.42	1.89	
52+48	0.42	1.89	
54+09	0.21	0.945	
54+30	0.29	1.305	
54+93	0.4	1.8	
54+93	0.22	0.99	
55+69	1.3	5.85	
57+27	0.93	4.185	
57+27	0.25	1.125	
57+75	0.5	2.25	
58+06	0.2	0.9	
58+43	0.2	0.9	
59+04	2	9	
59+40	2	9	
59+76	1.5	6.75	
59+98	1.5	6.75	
61+95	0.5	2.25	
62+55	0.5	2.25	
62+63	0.3	1.35	
62+91	0.25	1.125	
66+76	0.5	2.25	
66+94	0.25	1.125	
67+21	0.25	1.125	
67+38	0.5	2.25	
69+53	0.25	1.125	
69+53	0.14	0.63	
71+47	45.6	205.2	
72+30	45.6	205.2	
9+80	0.3	1.35	
9+35	0.3	1.35	
5+21	0.3	1.35	
4+84	0.3	1.35	
PROJECT TOTAL		274	

X-REFS: FILE PATH: C:\DATA\462 CAMBRIDGE\45128 SIDEWALK CURRENT DIVISION SHEETS 4-6

DATE	REVISIONS	SCALE	NONE
		DRAWN	JAL
		CHECKED	BJP
		APPROVED	LFP
		DATE	
		ISSUED FOR	

VERIFY SCALE  
 BAR IS ONE INCH ON ORIGINAL DRAWING.  
 IF NOT ONE INCH ON THIS SHEET, ADJUST SCALES ACCORDINGLY.

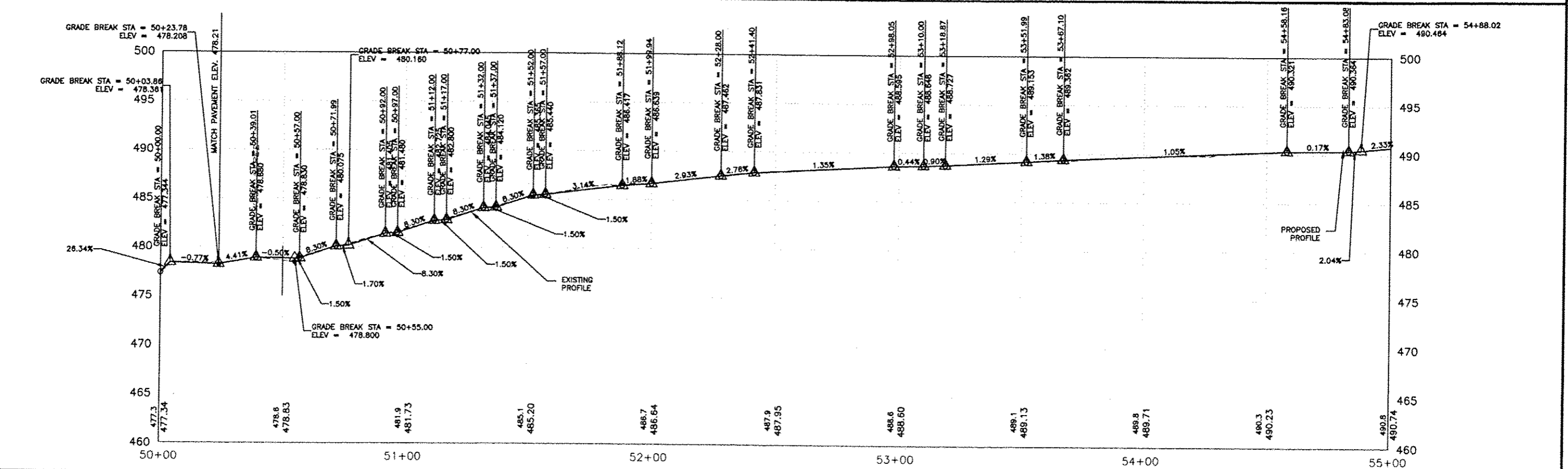
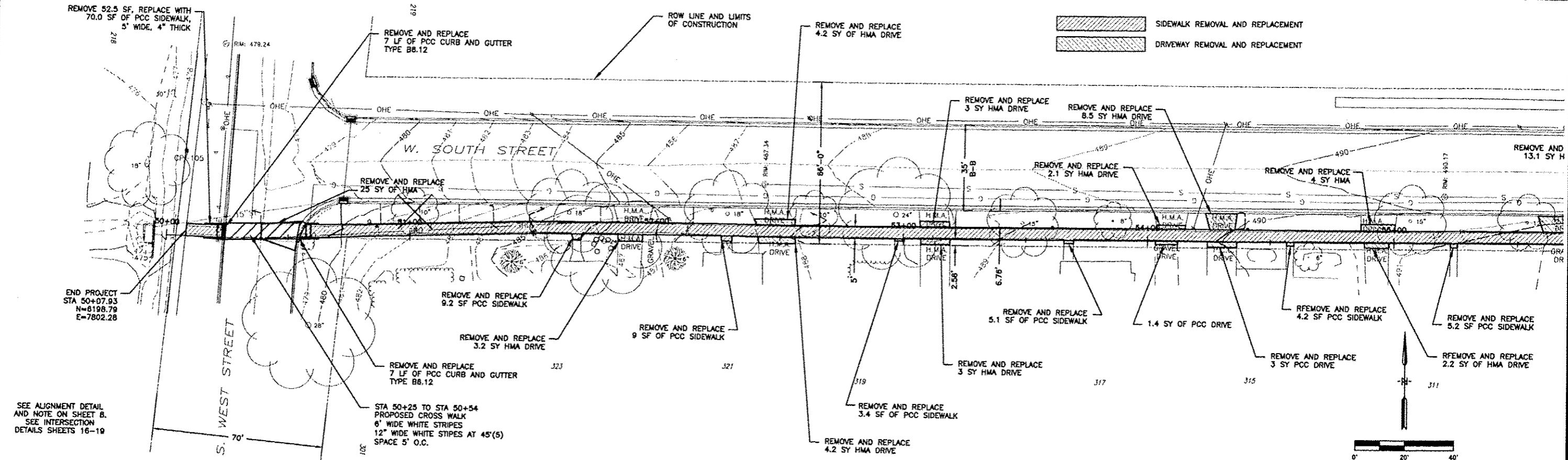


SAFE ROUTES TO SCHOOL  
 CITY OF CAMBRIDGE, ILLINOIS  
 1530 46th Ave • Suite 2B • Moline, Illinois 61265-7019  
 309-797-0171 • 309-797-0996 FAX • 877-241-8010(WATS)

SCHEDULE OF QUANTITIES

DWG. NO.  
**6 OF 69**  
 PROJECT 45328

PLOTTED: Friday, April 10, 2015 9:12:31 AM



X-REFS: 45310 Topo  
FILE PATH: C:\DATA\453 CAMBRIDGE\45328 SIDEWALK\CURRENT DWG\45328.DWG

DATE	REVISIONS	SCALE	1"=20'
		DRAWN	JAL
		CHECKED	BJP
		APPROVED	LFF
		DATE	
		ISSUED FOR	

VERIFY SCALE  
 BAR IS ONE INCH ON ORIGINAL DRAWING  
 IF NOT ONE INCH ON THIS SHEET, ADJUST SCALE ACCORDINGLY.



SAFE ROUTES TO SCHOOL  
 CITY OF CAMBRIDGE, ILLINOIS

1530 46th Ave • Suite 2B • Moline, Illinois 61265-7019  
 309-797-0171 • 309-797-0996(FAX) • 877-241-8010(WATS)

SIDEWALK PLAN AND PROFILE

DWG. NO.  
**7 OF 69**

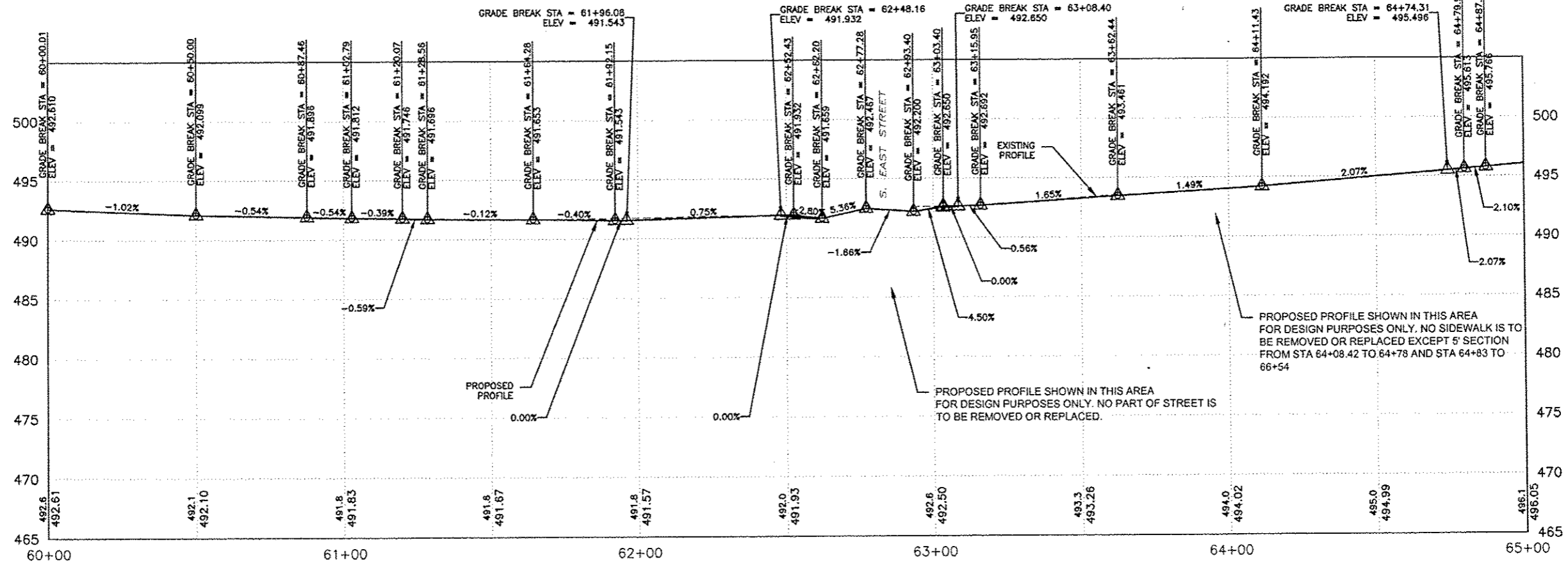
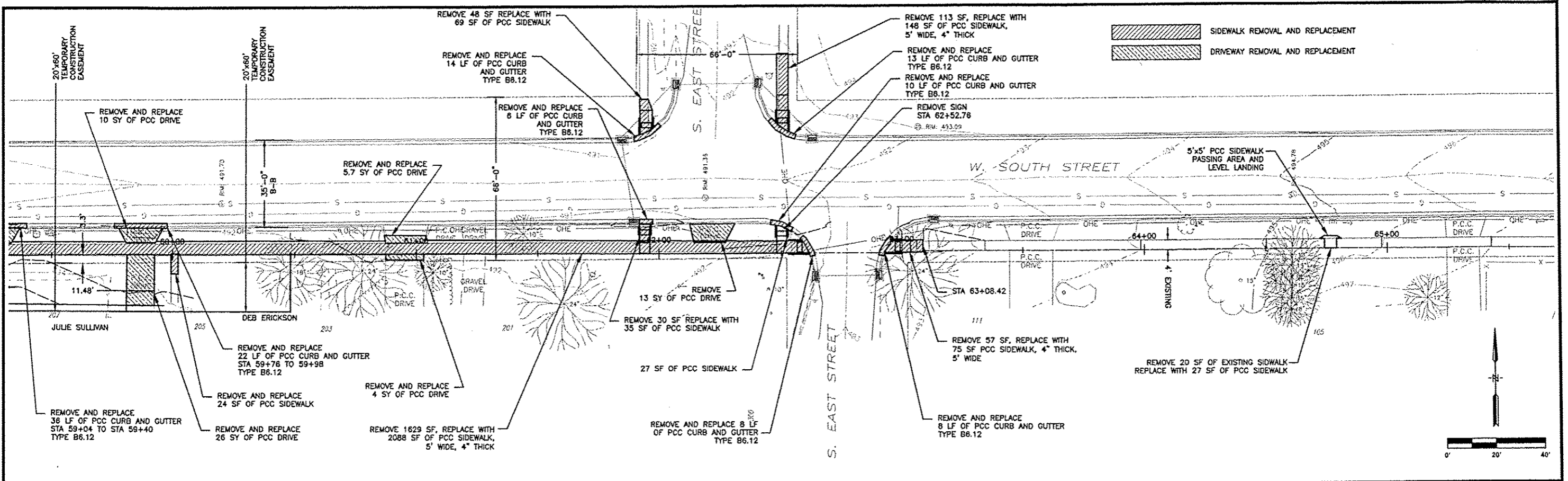
PROJECT 45328





PLOTTED: Tuesday, March 31, 2015 11:51:53 AM

X-REFS: 45310 Topo  
FILE PATH: C:\DATA\453 CAMBRIDGE SIDEWALK CURRENT DWG\45328 DESIGN



DATE	REVISIONS	SCALE	1"=20'
		DRAWN	JAL
		CHECKED	BJP
		APPROVED	LFP
		DATE	
		ISSUED FOR	

VERIFY SCALE  
 BAR IS ONE INCH ON ORIGINAL DRAWING.  
 IF NOT ONE INCH ON THIS SHEET, ADJUST SCALES ACCORDINGLY.



SAFE ROUTES TO SCHOOL  
 CITY OF CAMBRIDGE, ILLINOIS

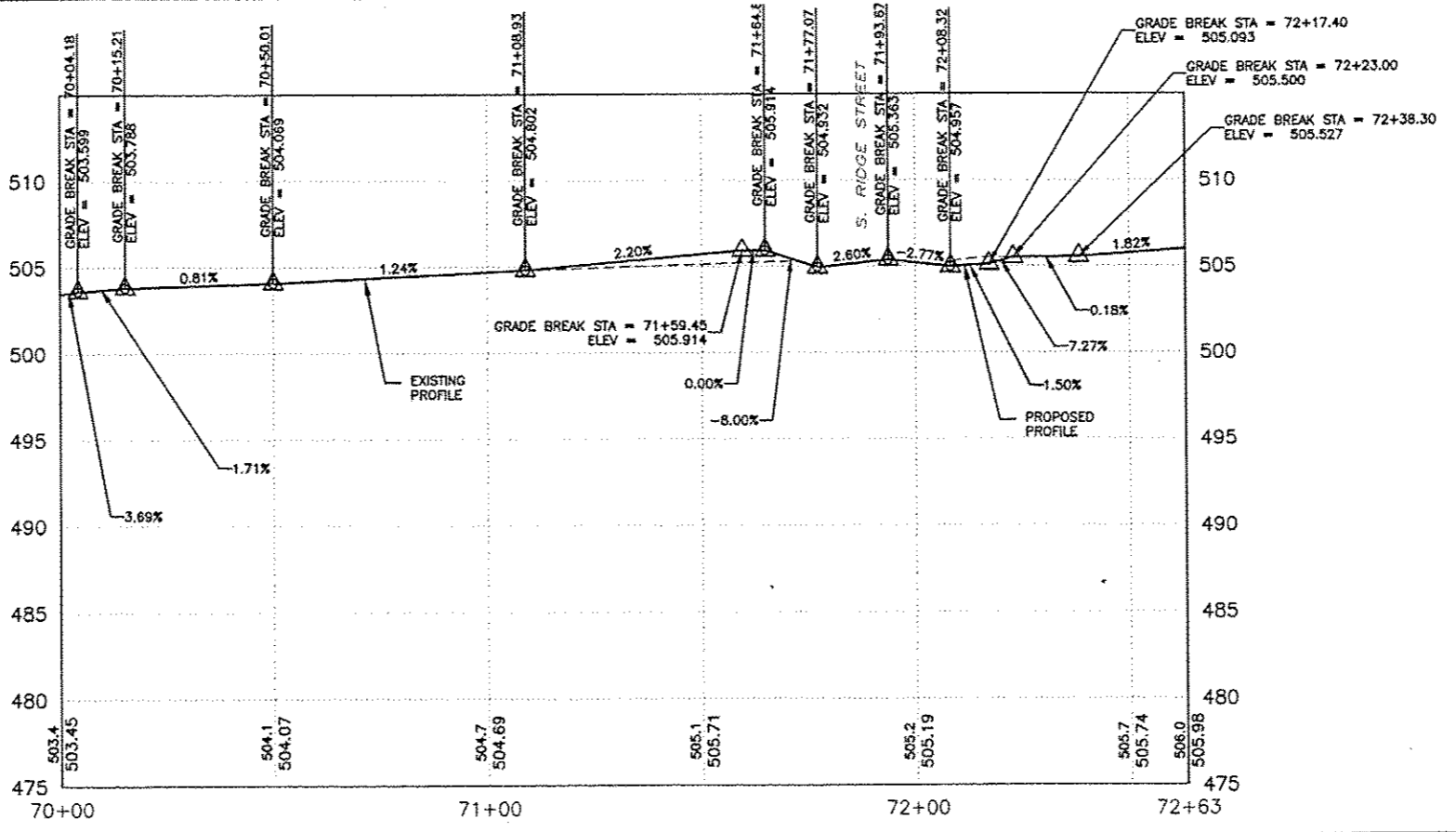
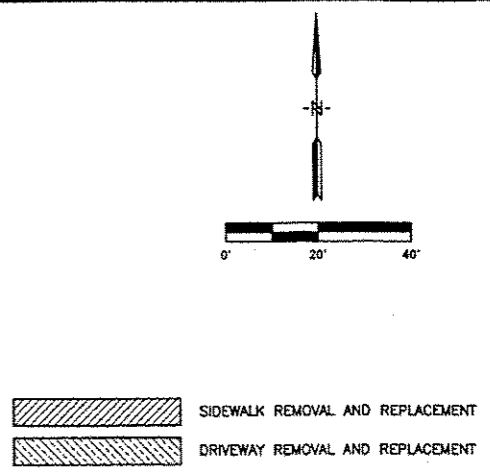
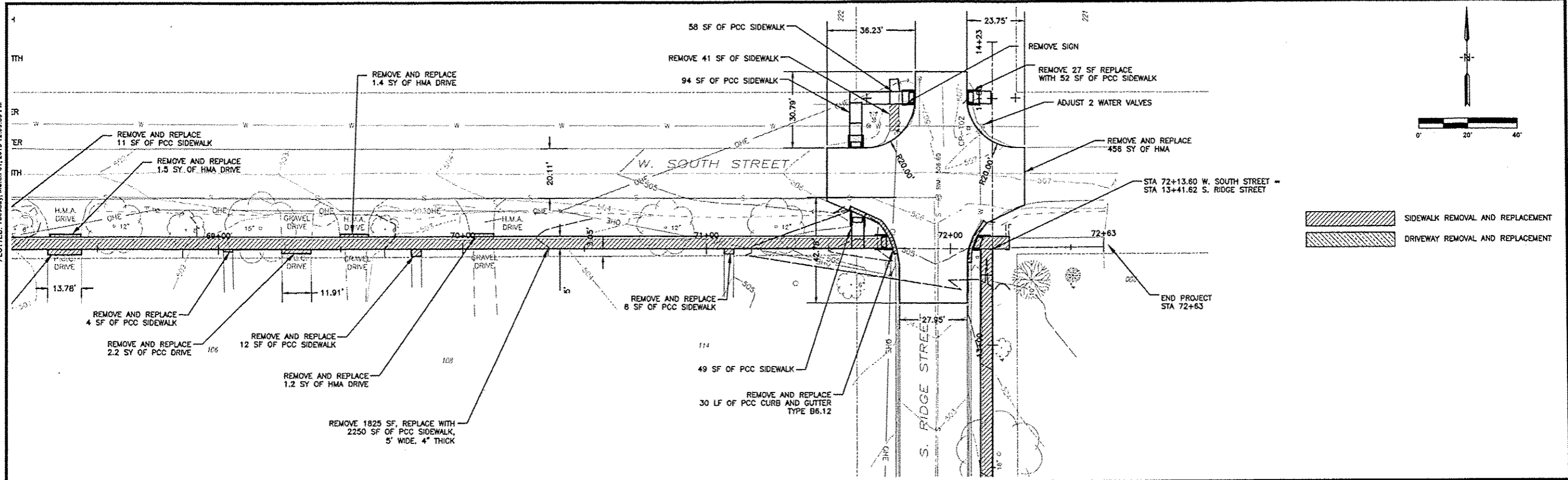
1530 46th Ave • Suite 28 • Moline, Illinois 61265-7019  
 309-797-0171 • 309-797-0996(FAX) • 877-241-8010(WATS)

SIDEWALK PLAN AND PROFILE

DWG. NO.  
 9 OF 69  
 PROJECT 45328



PLOTTED: Tuesday, March 31, 2015 12:09:36 PM



X-REFS: 4510 Topo  
FILE PATH: C:\DATA\453 CAMBRIDGE\45323 SIDEWALK\CURRENT DWG\45323 DESIGN

DATE	REVISIONS	SCALE	1"=20'
		DRAWN	JAL
		CHECKED	BJP
		APPROVED	LFP
		DATE	
		ISSUED FOR	

VERIFY SCALE  
BAR IS ONE INCH ON ORIGINAL DRAWING.  
IF NOT ONE INCH ON THIS SHEET, ADJUST SCALES ACCORDINGLY.



SAFE ROUTES TO SCHOOL  
CITY OF CAMBRIDGE, ILLINOIS  
1530 46th Ave • Suite 2B • Moline, Illinois 61265-7019  
309-797-0171 • 309-797-0996(FAX) • 877-241-8010(WATS)

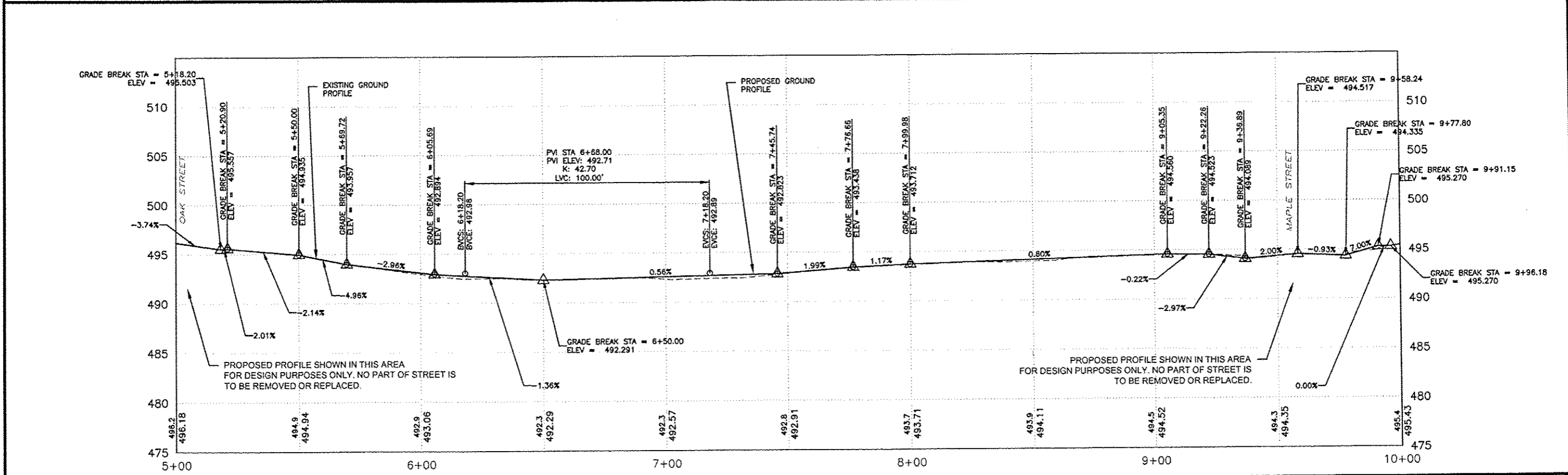
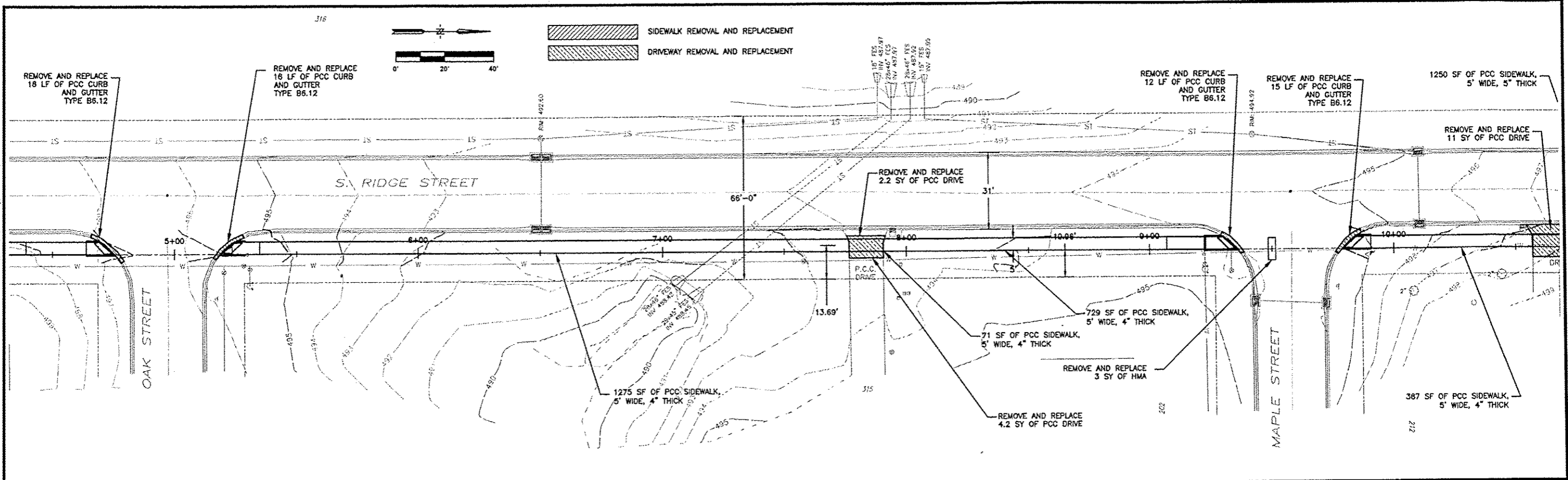
SIDEWALK PLAN AND PROFILE

DWG. NO.  
11 OF 69  
PROJECT 45323



PLOTTED: Tuesday, March 31, 2015 12:09:56 PM

X-REFS: 45310 Top  
FILE PATH: C:\DATA\453 CAMBRIDGE\45328 SIDEWALK\CURRENT DWG\45328 DESIGN



DATE	REVISIONS	SCALE	1"=20'
		DRAWN	JAL
		CHECKED	BJP
		APPROVED	LFJ
		DATE	
		ISSUED FOR	

VERIFY SCALE  
BAR IS ONE INCH ON ORIGINAL DRAWING  
IF NOT ONE INCH ON THIS SHEET, ADJUST SCALES ACCORDINGLY.



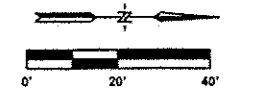
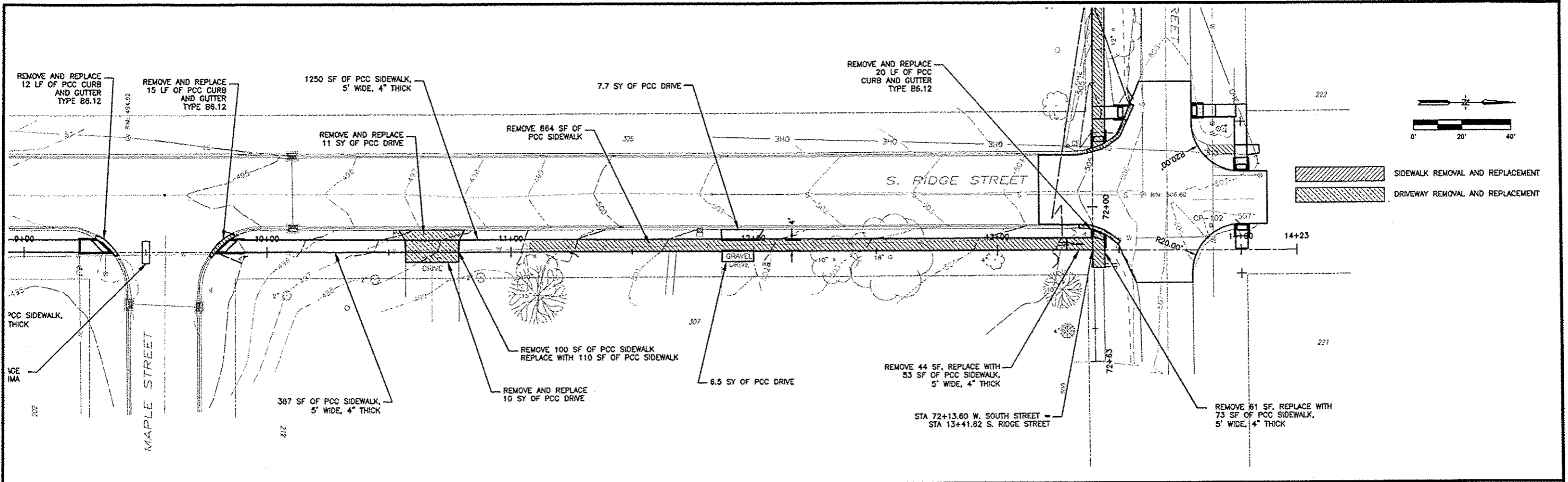
SAFE ROUTES TO SCHOOL  
CITY OF CAMBRIDGE, ILLINOIS  
1530 46th Ave • Suite 2B • Moline, Illinois 61265-7019  
309-797-0171 • 309-797-0996(FAX) • 877-241-8010(WATS)

SIDEWALK PLAN AND PROFILE

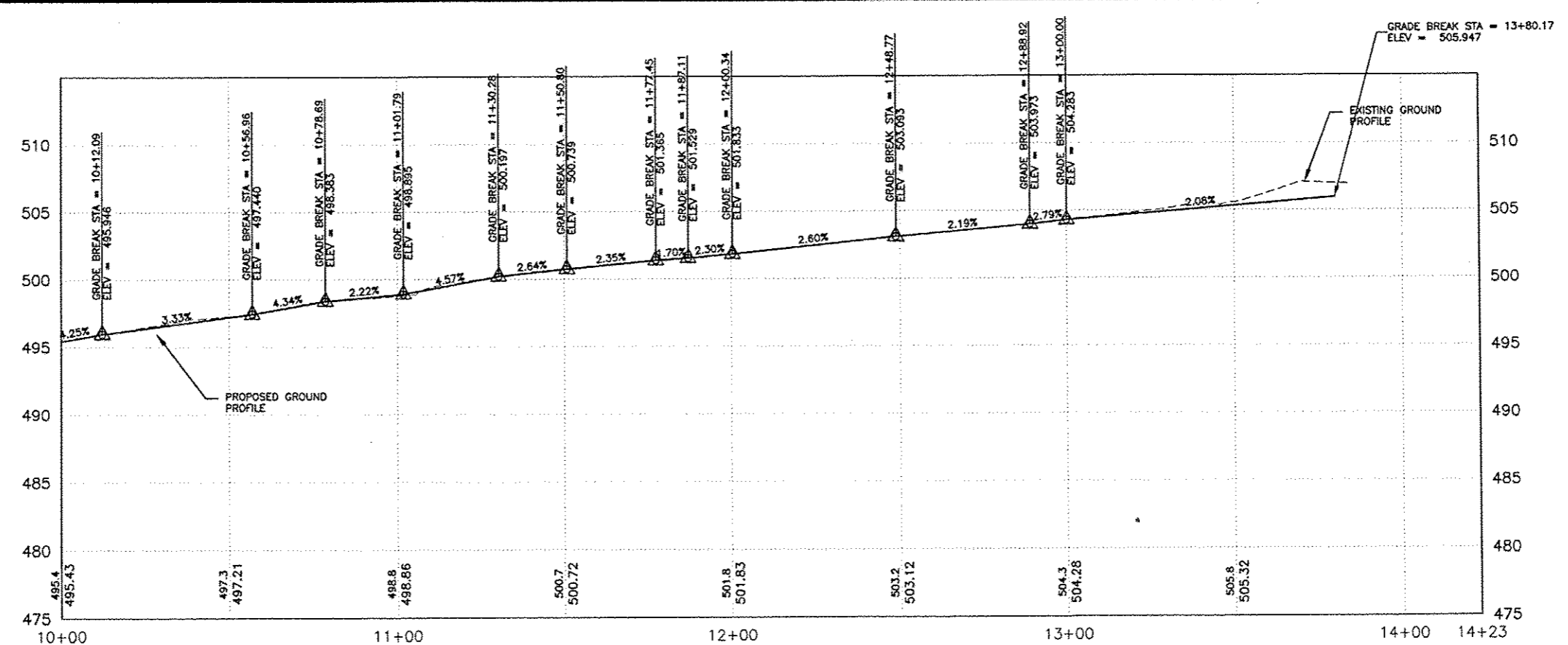
DWG. NO.  
13 OF 69  
PROJECT 45328

PLOTTED: Tuesday, March 31, 2015 1:38:16 PM

XREFS: 45310 Topo  
FILE PATH: C:\DATA\453 CAMBRIDGE\45328 SIDEWALK\K\CURRENT DWG\45328.DESIGN



SIDEWALK REMOVAL AND REPLACEMENT  
 DRIVEWAY REMOVAL AND REPLACEMENT



DATE	REVISIONS	SCALE	1"=30'
		DRAWN	JAL
		CHECKED	BJP
		APPROVED	LFF
		DATE	
		ISSUED FOR	

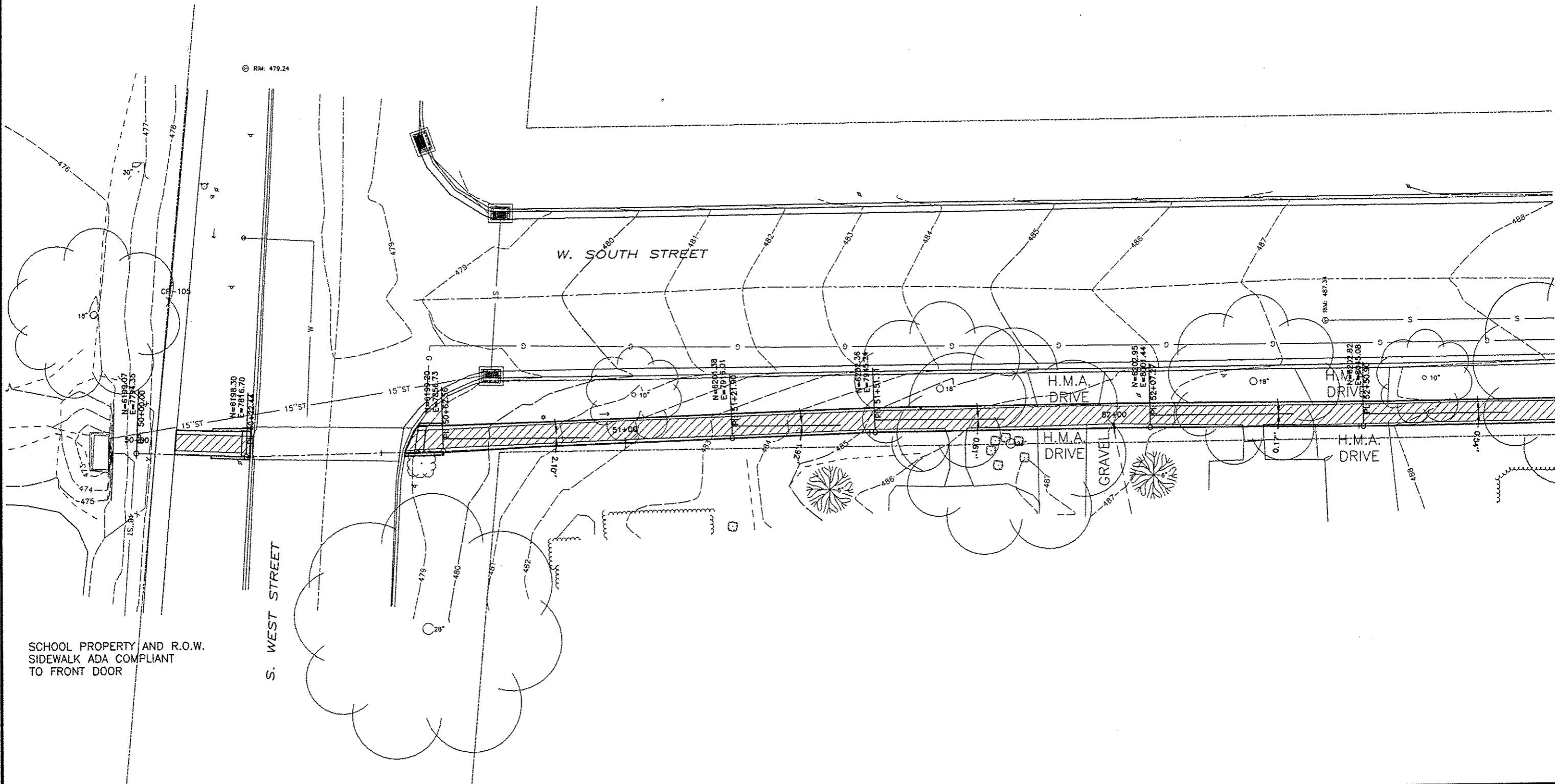
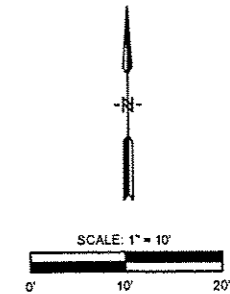
VERIFY SCALE  
 BAR IS ONE INCH ON ORIGINAL DRAWING.  
 IF NOT ONE INCH ON THIS SHEET, ADJUST SCALES ACCORDINGLY.



SAFE ROUTES TO SCHOOL  
 CITY OF CAMBRIDGE, ILLINOIS  
 1530 46th Ave • Suite 2B • Moline, Illinois 61265-7019  
 309-797-0171 • 309-797-0996(FAX) • 877-241-8010(WATS)

SIDEWALK PLAN AND PROFILE  
 PROJECT 45328

DWG. NO.  
 14 OF 69



DATE	REVISIONS	SCALE
		1"=10'
		DRAWN JAL
		CHECKED BJP
		APPROVED LFF
		DATE
		ISSUED FOR

VERIFY SCALE  
 BAR IS ONE INCH ON ORIGINAL DRAWING.  
 IF NOT ONE INCH ON THIS SHEET, ADJUST SCALES ACCORDINGLY.

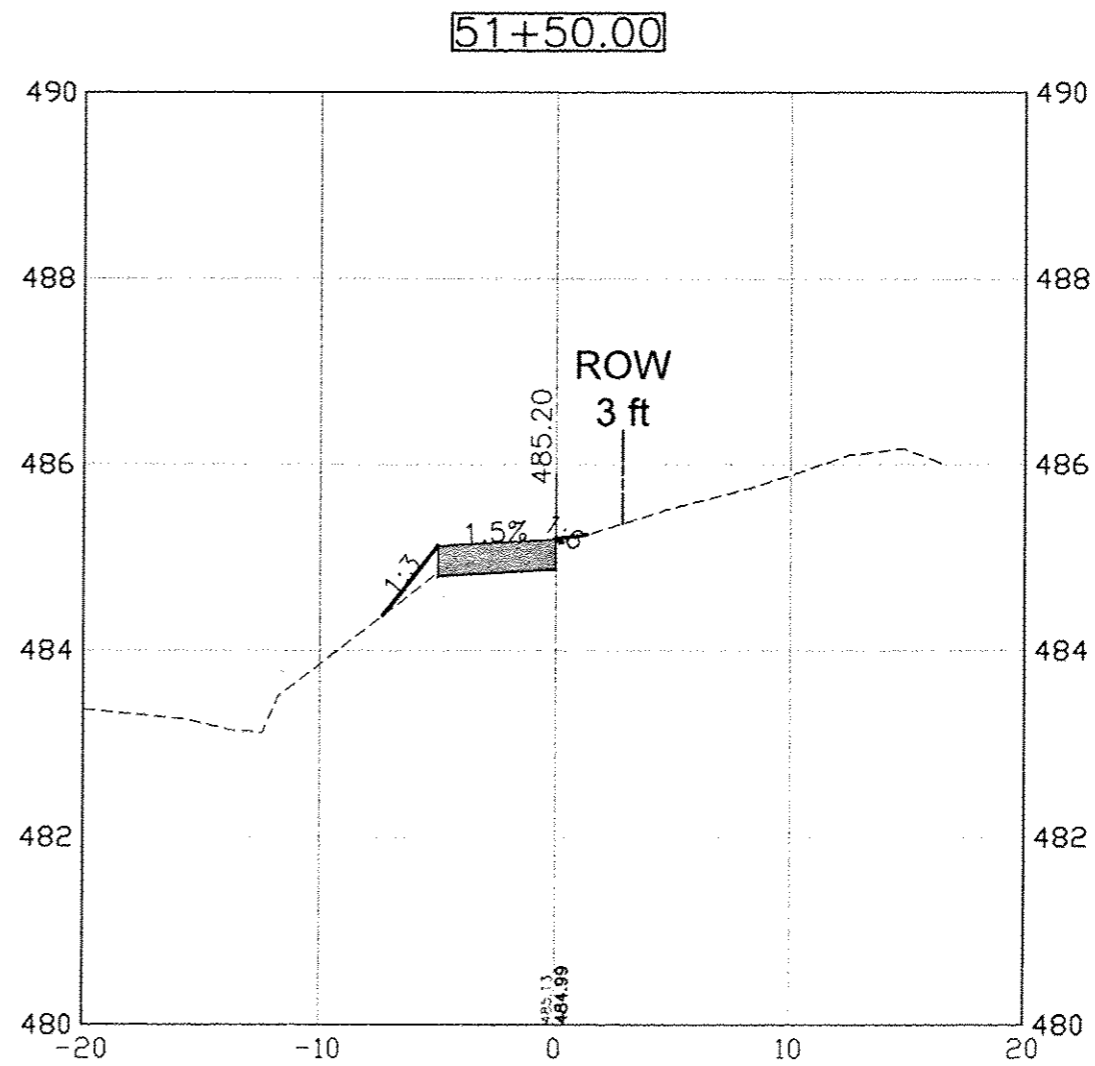
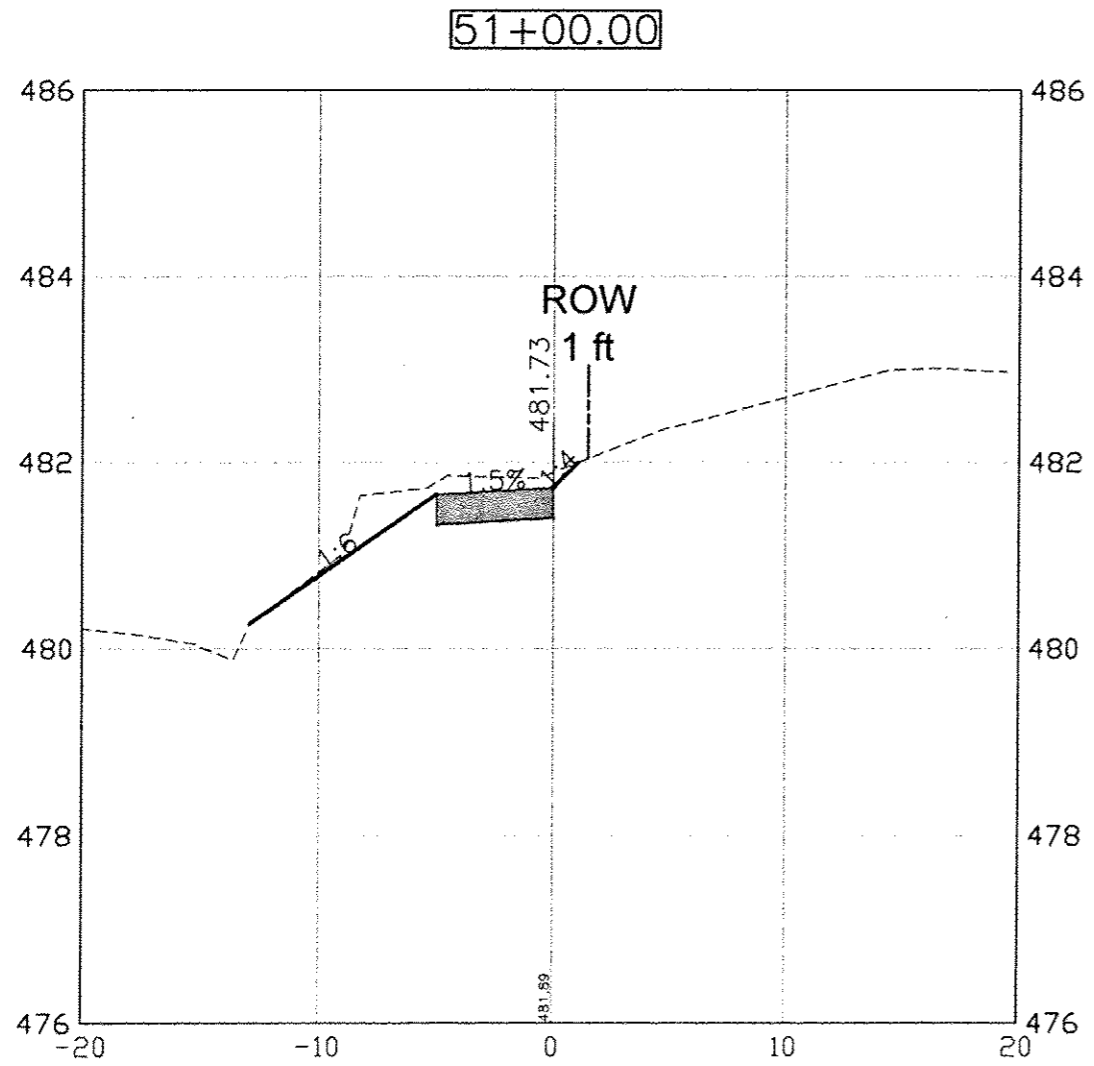


SAFE ROUTES TO SCHOOL  
 CITY OF CAMBRIDGE, ILLINOIS

1530 46th Ave • Suite 2B • Moline, Illinois 61265-7019  
 309-797-0171 • 309-797-0996(FAX) • 877-241-8010(WATS)

ALIGNMENT DETAILS

DWG. NO.	15 OF 69
PROJECT	45328



DATE	REVISIONS	SCALE	AS NOTED
		DRAWN	JAL
		CHECKED	BWP
		APPROVED	LFJ
		DATE	---
		ISSUED FOR	---

**VERIFY SCALE**  
 BAR IS ONE INCH ON ORIGINAL DRAWING.  
 IF NOT ONE INCH ON THIS SHEET, ADJUST SCALES ACCORDINGLY.



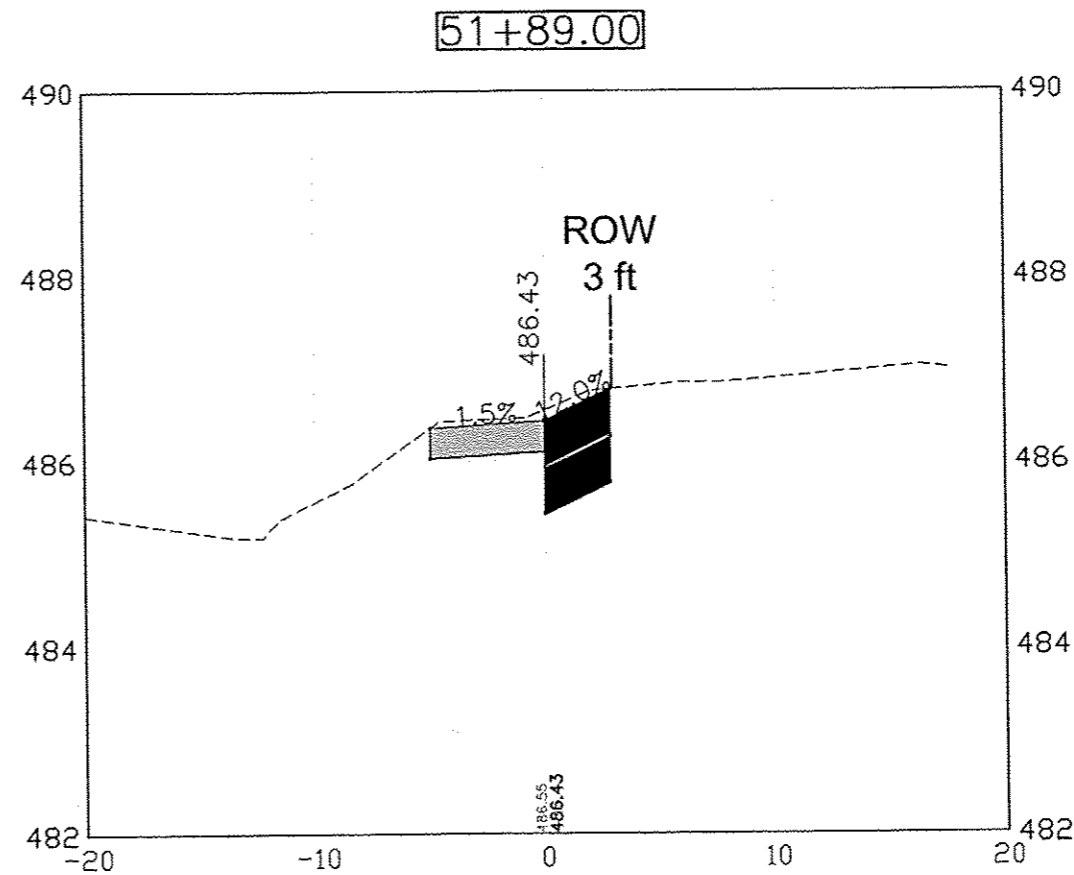
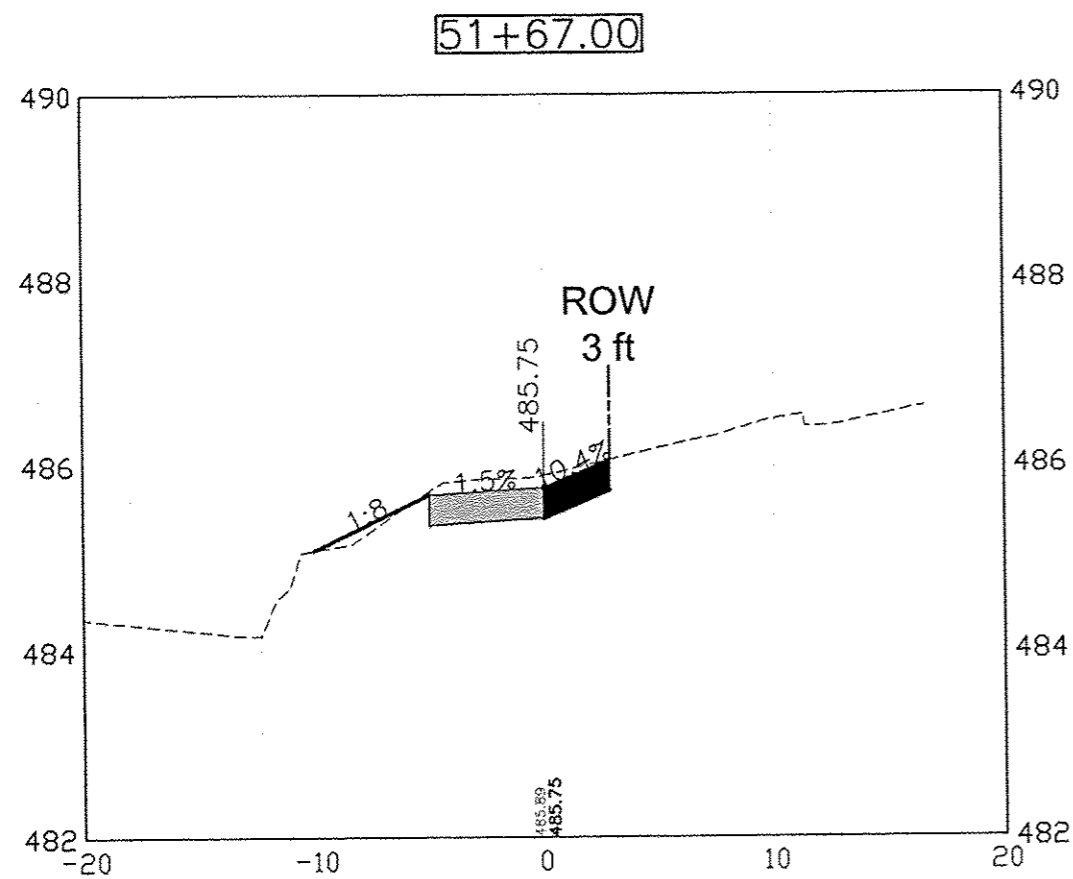
**SAFE ROUTES TO SCHOOL**  
 CITY OF CAMBRIDGE, ILLINOIS

1530 46th Ave • Suite 2B • Moline, Illinois 61265-7019  
 309-797-0171 • 309-797-0996(FAX) • 877-241-8010(WATS)

**CROSS SECTION - SOUTH STREET**

DWG. NO.	16 OF 69
PROJECT	46328





DATE	REVISIONS	SCALE	AS NOTED
		DRAWN	JAL
		CHECKED	BJP
		APPROVED	LFF
		DATE	
		ISSUED FOR	

**VERIFY SCALE**  
 BAR IS ONE INCH ON ORIGINAL DRAWING.  
 IF NOT ONE INCH ON THIS SHEET, ADJUST SCALES ACCORDINGLY.



**SAFE ROUTES TO SCHOOL**  
 CITY OF CAMBRIDGE, ILLINOIS

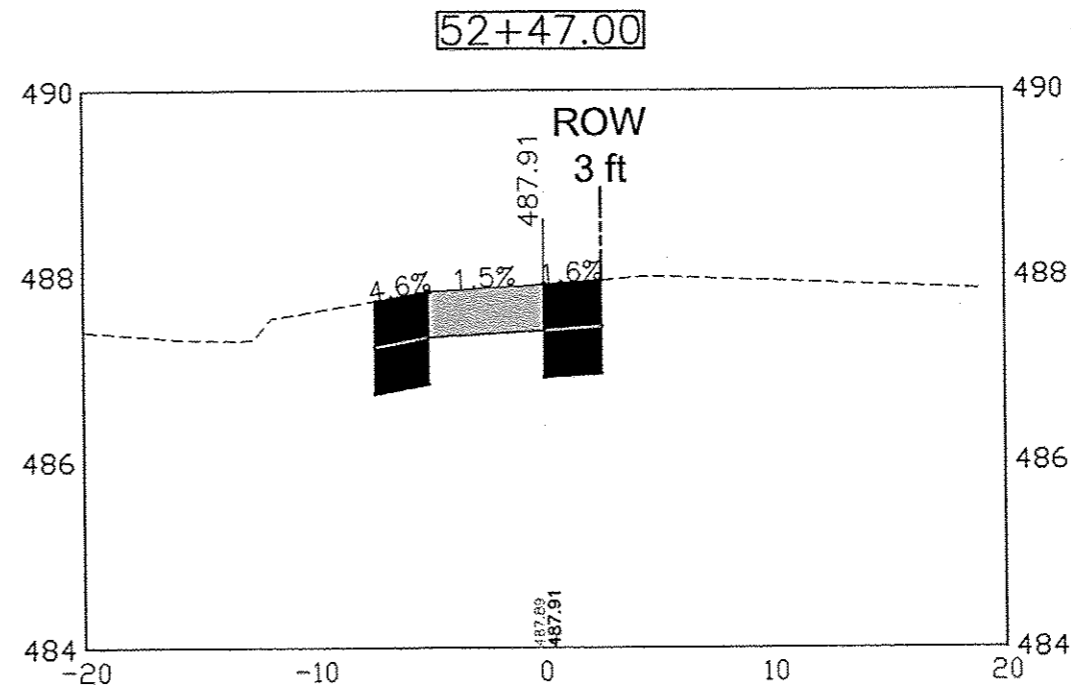
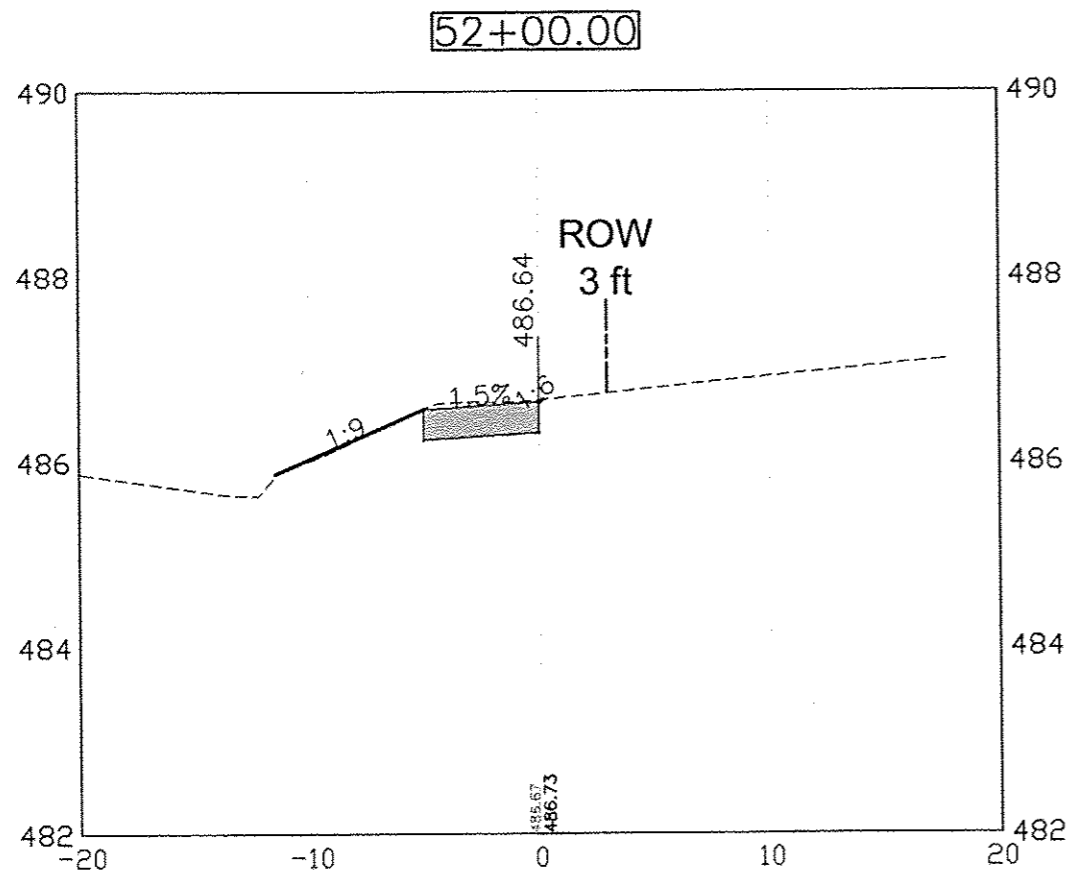
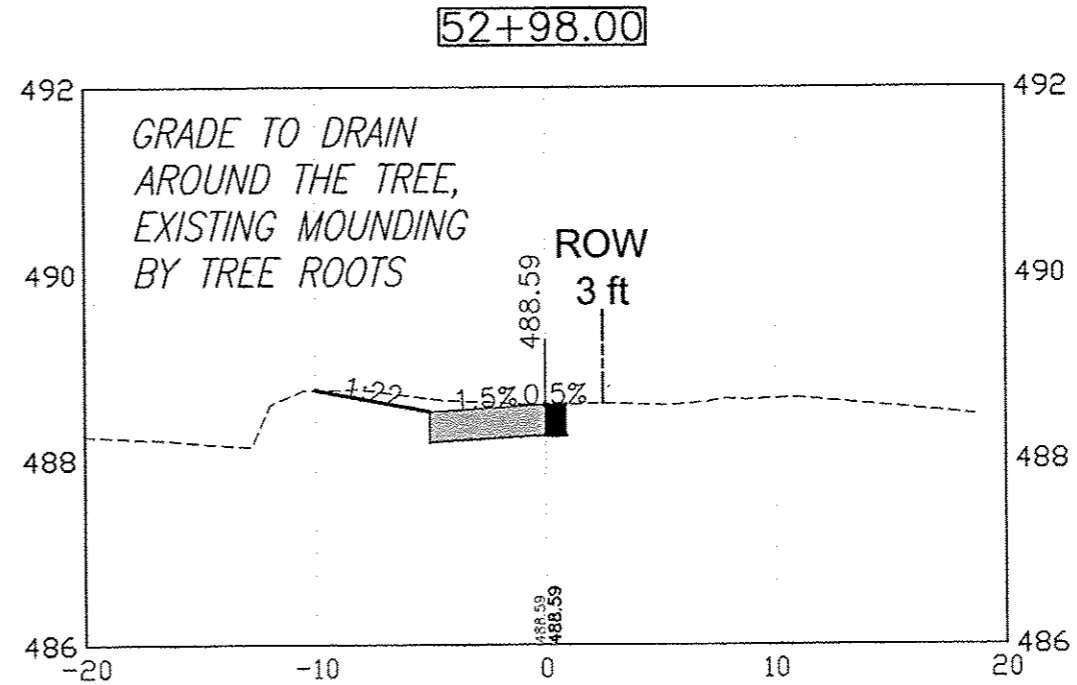
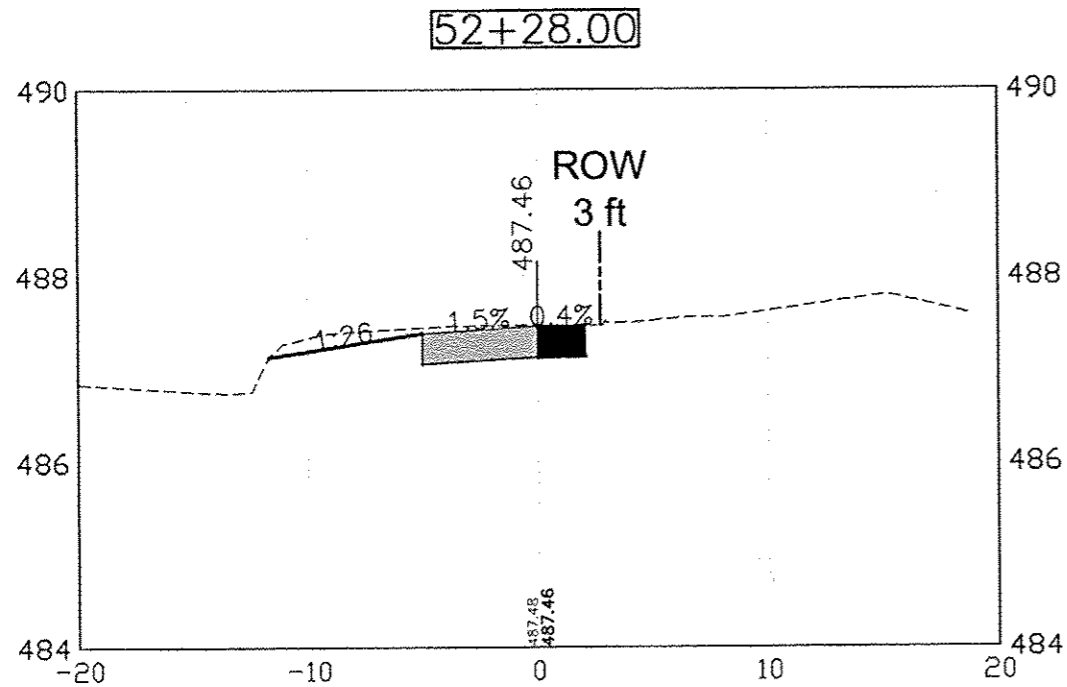
1530 46th Ave • Suite 2B • Moline, Illinois 61265-7019  
 309-797-0171 • 309-797-0996(FAX) • 877-241-8010(WATS)

**CROSS SECTION - SOUTH STREET**

DWG. NO.	17 OF 69
PROJECT	45328

PLOTTED: Tuesday, March 31, 2016 1:16:23 PM

X-REFS: 45310 Topo  
 FILE PATH: C:\DATA\43 CAMBRIDGE\5128 SIDEWALK\CURRENT DWG\5128 DESIGN



DATE	REVISIONS	SCALE	AS NOTED
		DRAWN	JAL
		CHECKED	BJP
		APPROVED	LFF
		DATE	
		ISSUED FOR	

VERIFY SCALE
BAR IS ONE INCH ON ORIGINAL DRAWING.
IF NOT ONE INCH ON THIS SHEET, ADJUST SCALES ACCORDINGLY.



SAFE ROUTES TO SCHOOL  
 CITY OF CAMBRIDGE, ILLINOIS

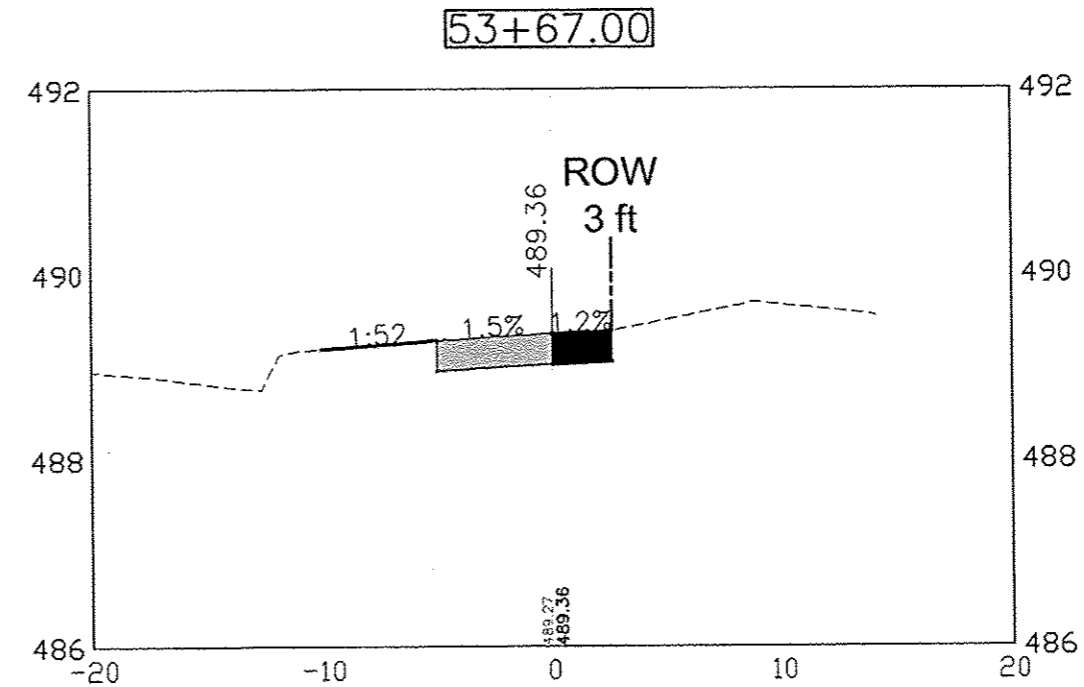
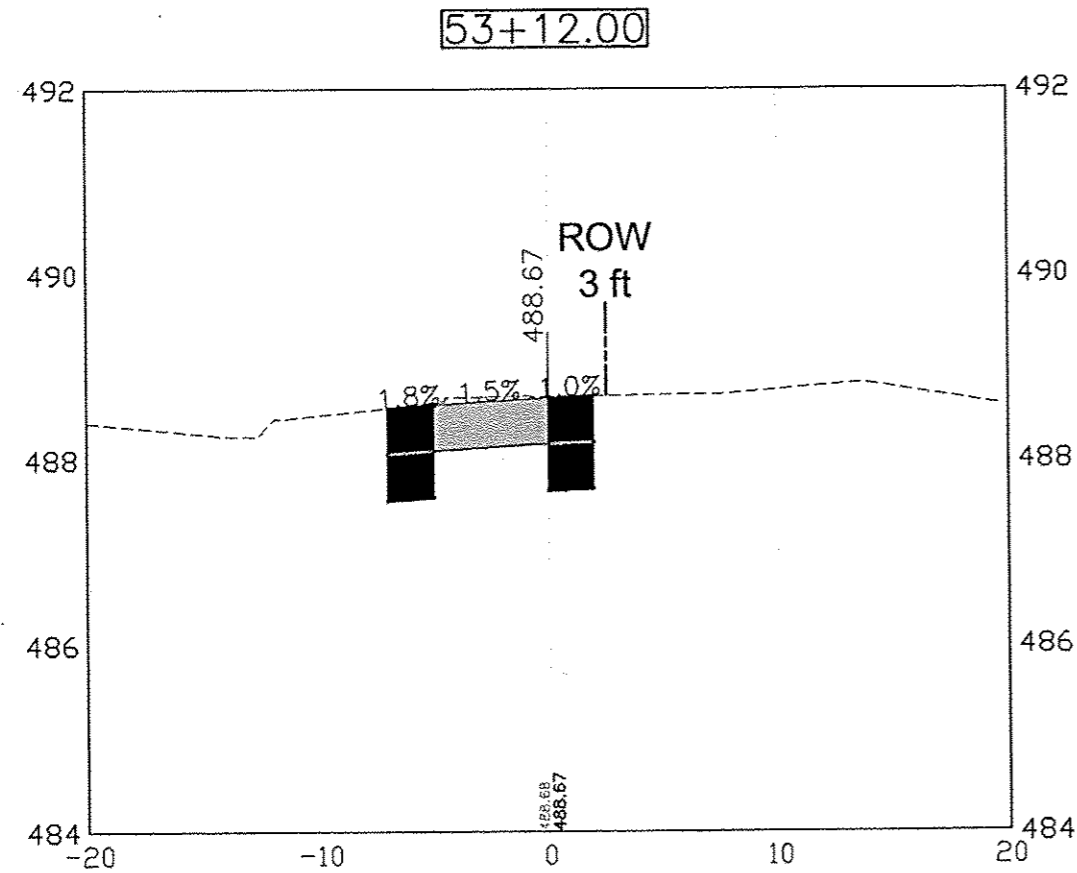
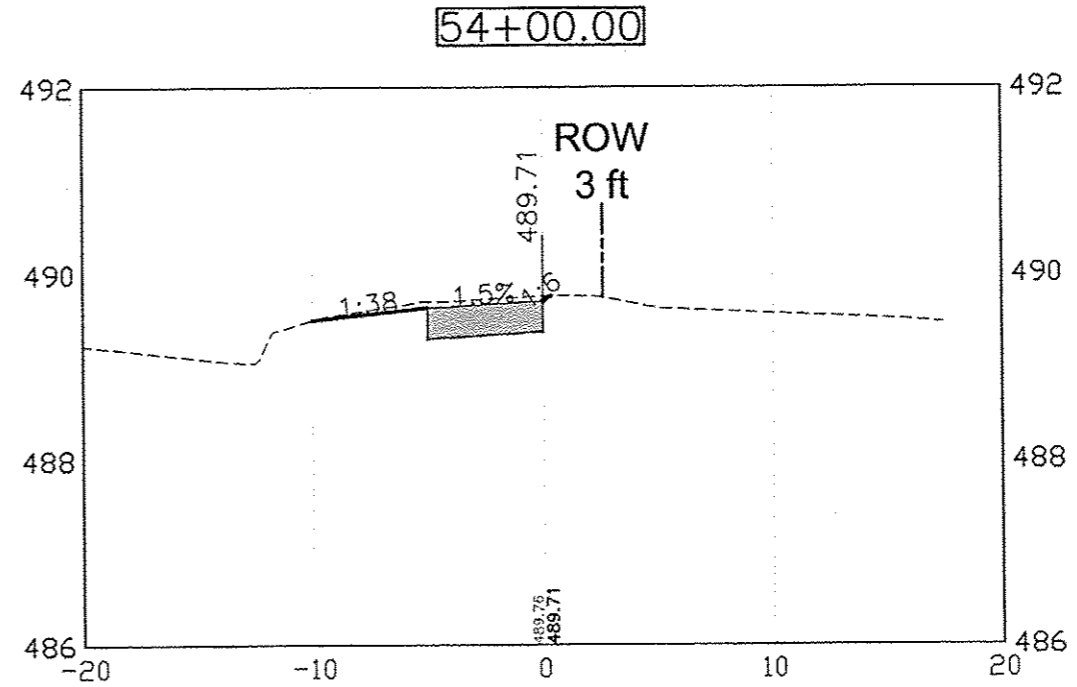
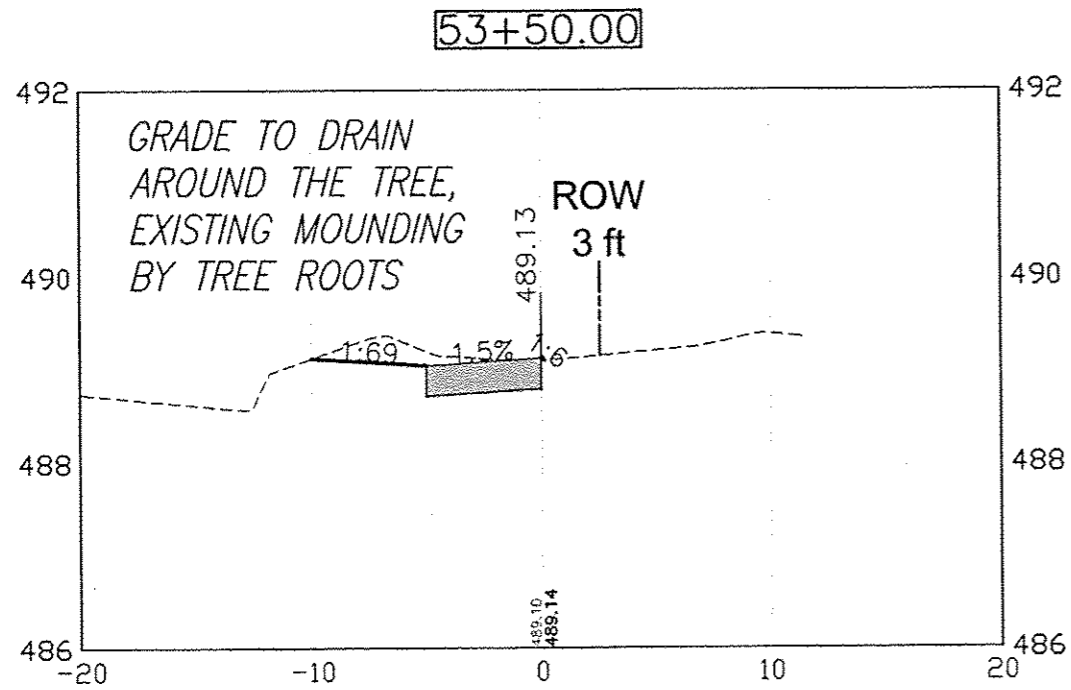
1530 46th Ave • Suite 2B • Moline, Illinois 61265-7019  
 309-797-0171 • 309-797-0996(FAX) • 877-241-8010(WATS)

DWG. NO.	18 OF 69
PROJECT	45325

CROSS SECTION - SOUTH STREET

PLOTTED: Tuesday, March 31, 2016 1:16:28 PM

X-REFS: 45310 Topo  
 FILE PATH: C:\DATA\453 CAMBRIDGE\45328 SIDEWALK\CURRENT DWG\45328 DESIGN



DATE	REVISIONS	SCALE	AS NOTED
		DRAWN	JAL
		CHECKED	BJP
		APPROVED	LFF
		DATE	
		ISSUED FOR	

VERIFY SCALE
BAR IS ONE INCH ON ORIGINAL DRAWING.
IF NOT ONE INCH ON THIS SHEET, ADJUST SCALES ACCORDINGLY.



SAFE ROUTES TO SCHOOL  
 CITY OF CAMBRIDGE, ILLINOIS

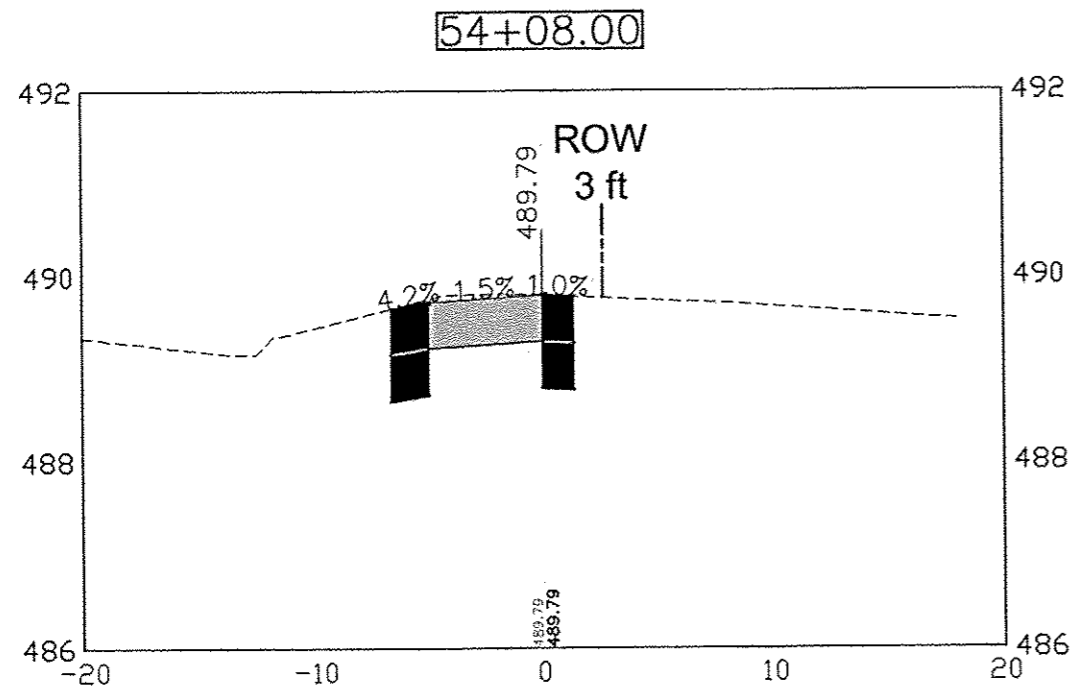
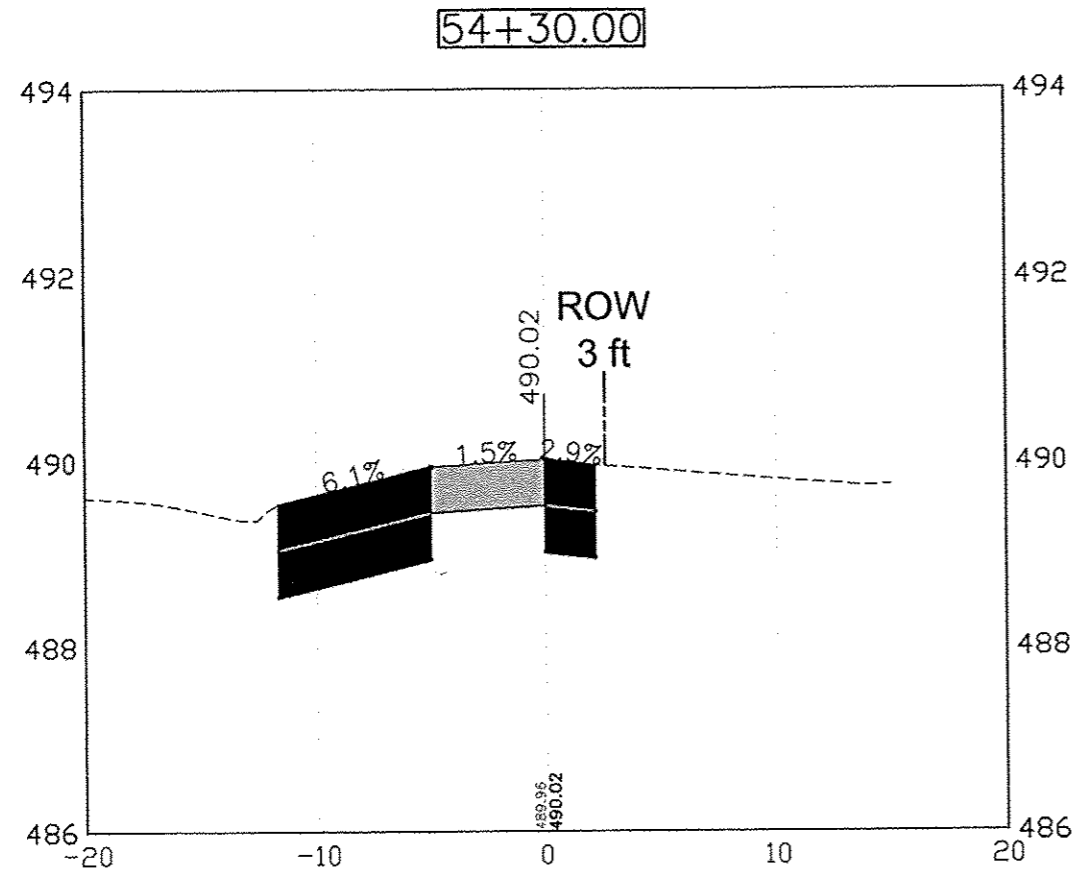
1530 46th Ave • Suite 2B • Moline, Illinois 61265-7019  
 309-797-0171 • 309-797-0996(FAX) • 877-241-8010(WATS)

CROSS SECTION - SOUTH STREET

DWG. NO.	19 OF 69
PROJECT	45328

PLOTTED: Tuesday, March 31, 2016 1:21:23 PM

X-REFS: 45310 Topo  
FILE PATH: C:\DATA\453 CAMBRIDGE\45328 SIDEWALK\CURRENT DWG\45328 DESIGN



DATE	REVISIONS	SCALE	AS NOTED
		DRAWN	JAL
		CHECKED	BJP
		APPROVED	LFP
		DATE	
		ISSUED FOR	

VERIFY SCALE
BAR IS ONE INCH ON ORIGINAL DRAWING.
IF NOT ONE INCH ON THIS SHEET, ADJUST SCALES ACCORDINGLY.

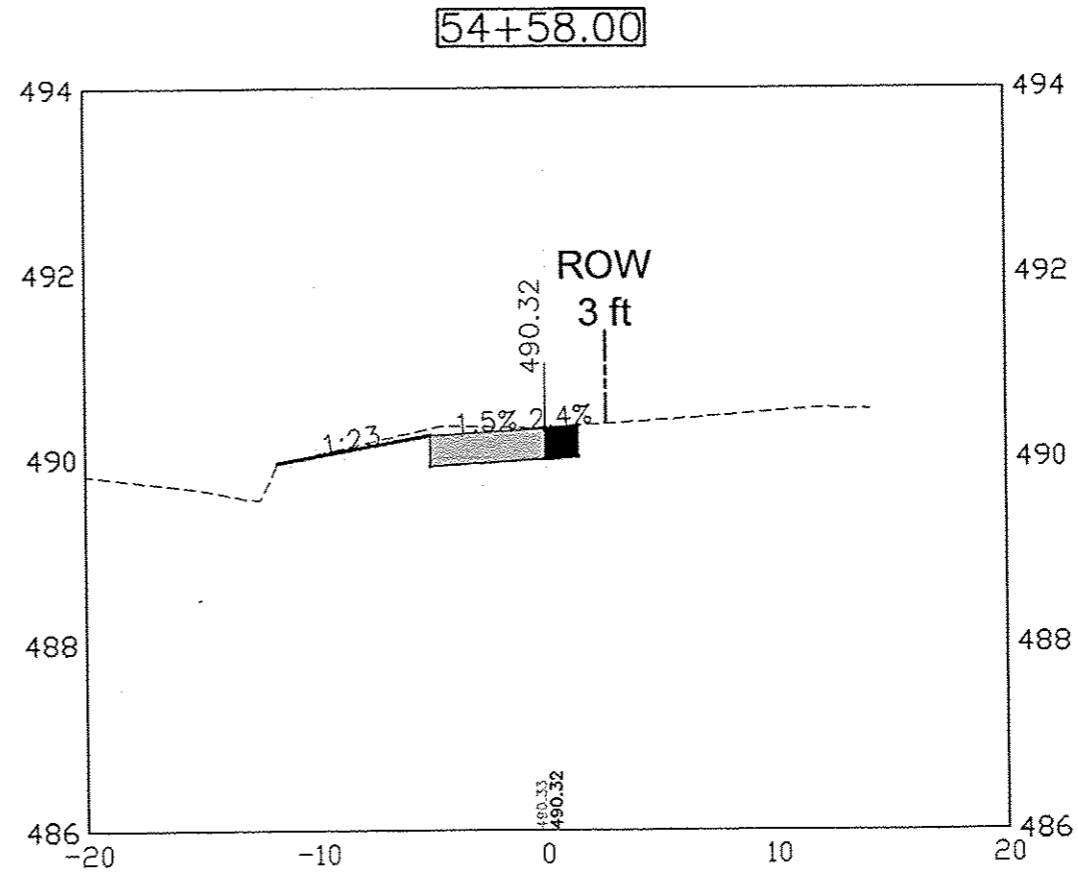
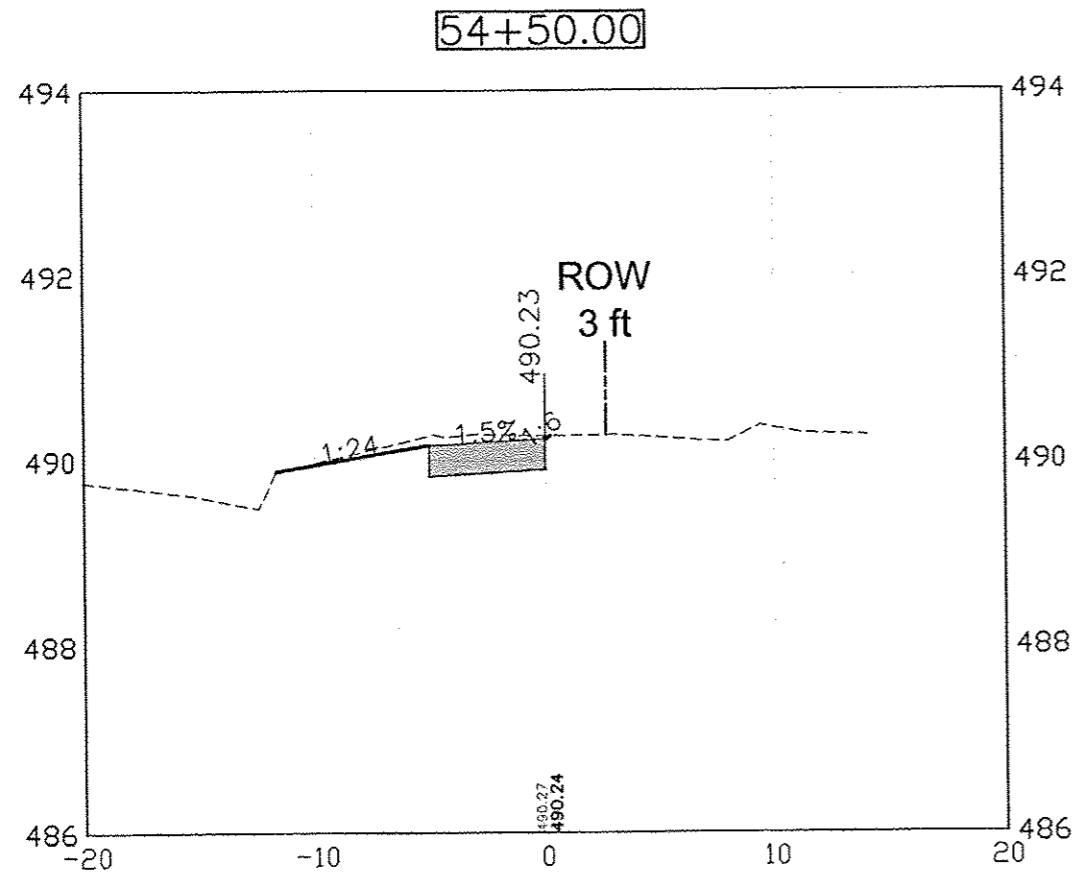


SAFE ROUTES TO SCHOOL  
CITY OF CAMBRIDGE, ILLINOIS

1530 46th Ave • Suite 2B • Moline, Illinois 61265-7019  
309-797-0171 • 309-797-0996(FAX) • 877-241-8010(WATS)

CROSS SECTION - SOUTH STREET

DWG. NO.	20 OF 69
PROJECT	45328



DATE	REVISIONS	SCALE	AS NOTED
		DRAWN	JAL
		CHECKED	B:JP
		APPROVED	LFF
		DATE	--
		ISSUED FOR	--

VERIFY SCALE
BAR IS ONE INCH ON ORIGINAL DRAWING.
IF NOT ONE INCH ON THIS SHEET, ADJUST SCALES ACCORDINGLY.

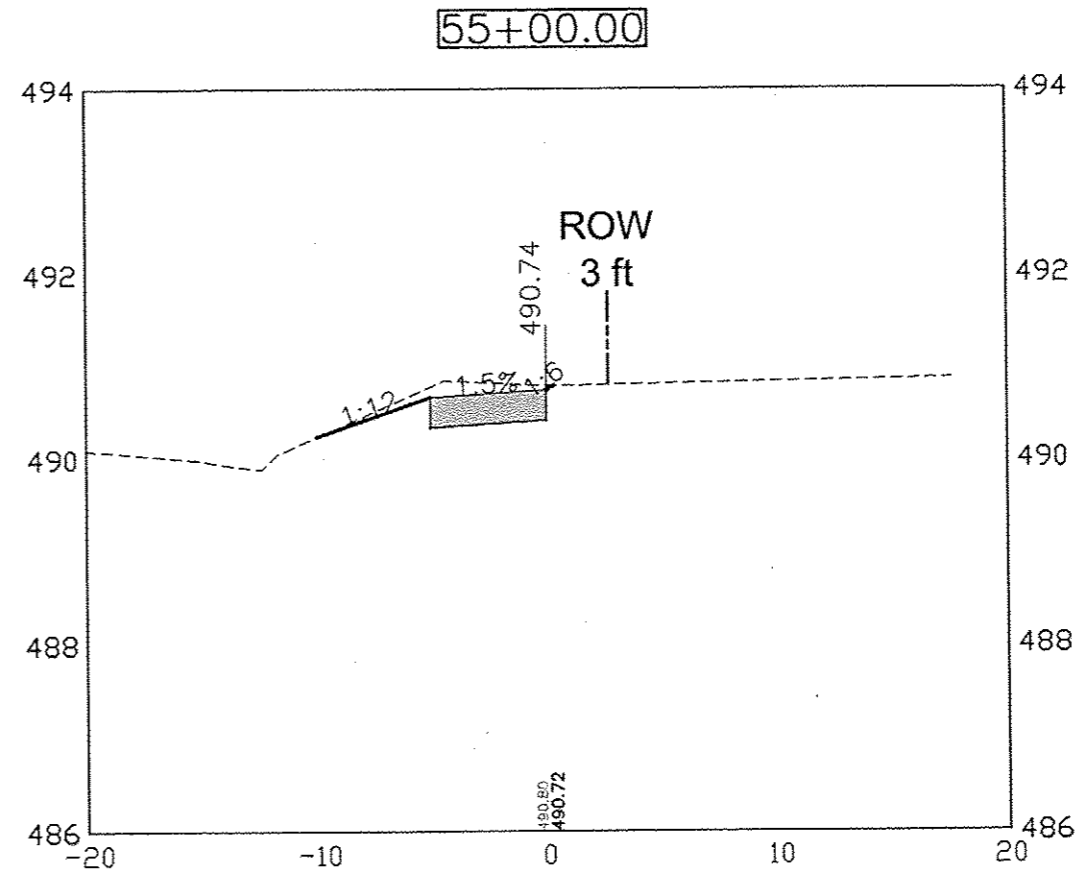
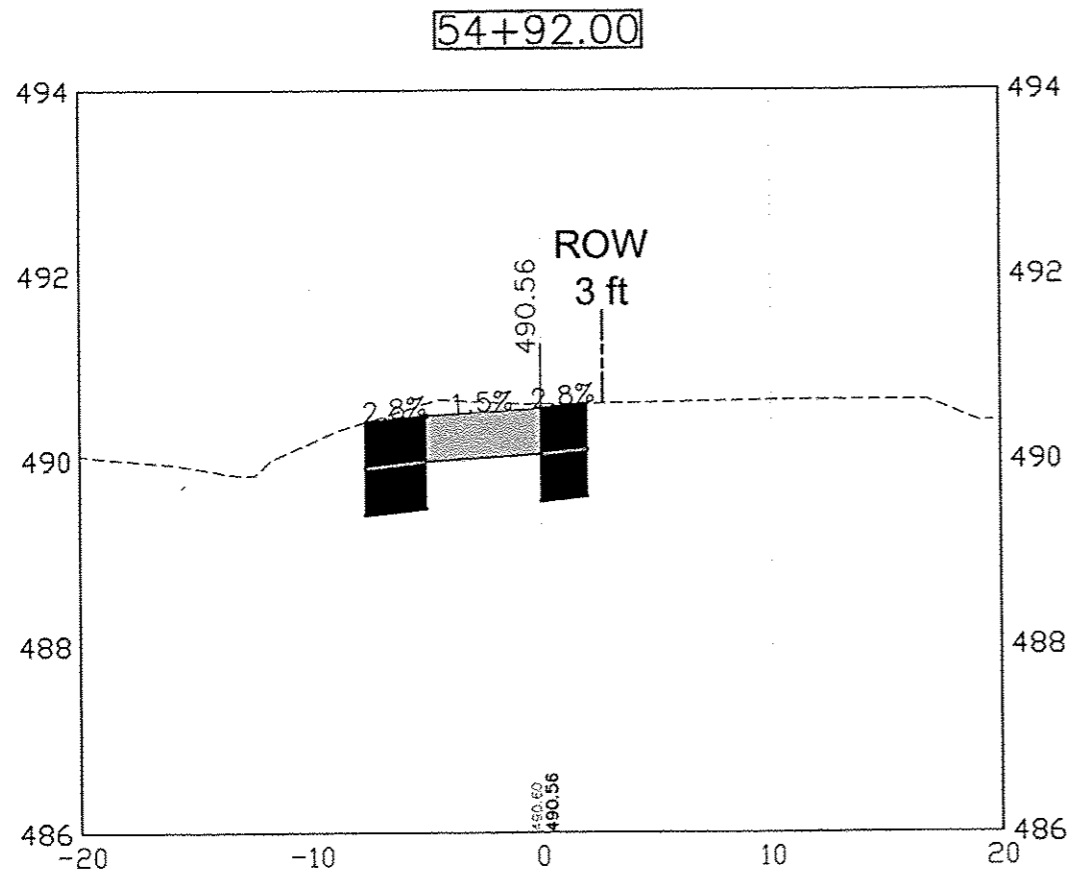


SAFE ROUTES TO SCHOOL  
CITY OF CAMBRIDGE, ILLINOIS

1530 46th Ave • Suite 2B • Moline, Illinois 61265-7019  
309-797-0171 • 309-797-0996(FAX) • 877-241-8010(WATS)

CROSS SECTION - SOUTH STREET

DWG. NO.	21 OF 69
PROJECT	45328



DATE	REVISIONS	SCALE	AS NOTED
		DRAWN	JAL
		CHECKED	BJP
		APPROVED	LFF
		DATE	--
		ISSUED FOR	--

VERIFY SCALE
BAR IS ONE INCH ON ORIGINAL DRAWING.
0 1"
IF NOT ONE INCH ON THIS SHEET, ADJUST SCALES ACCORDINGLY.



**VEENSTRA & KIMM, INC.**

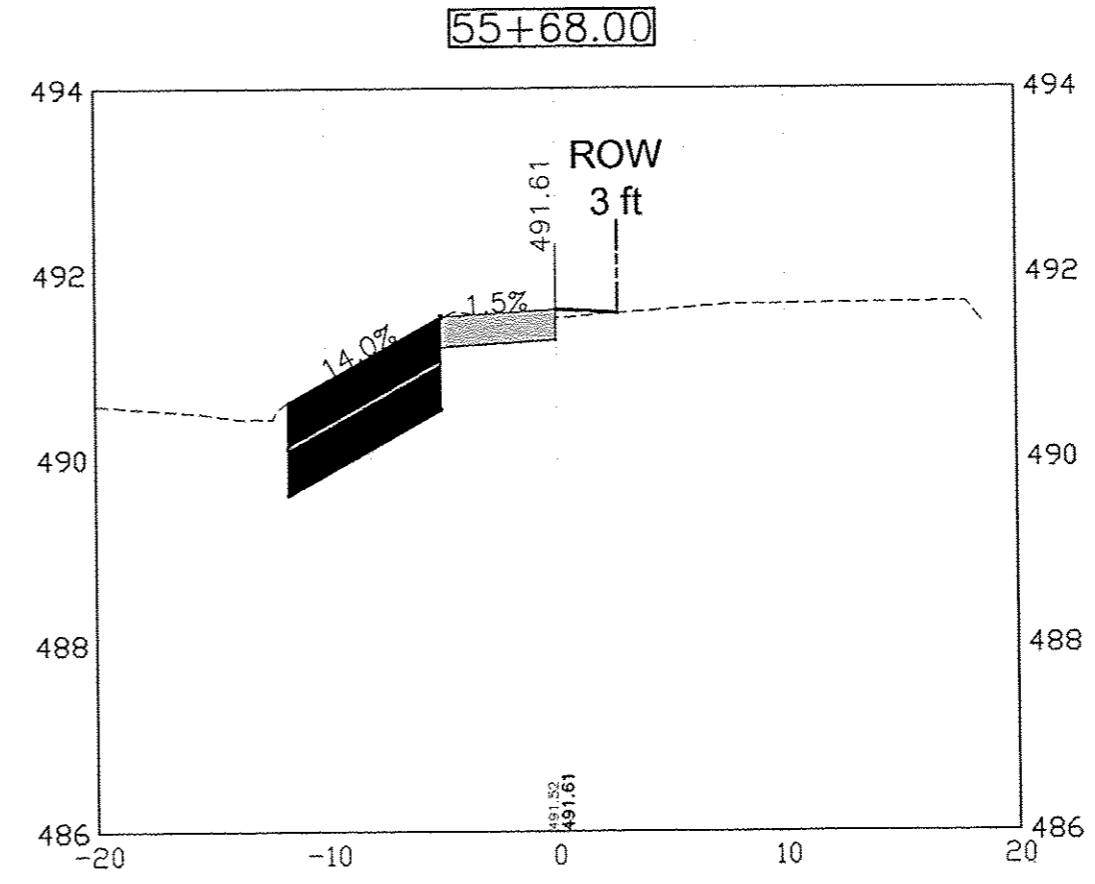
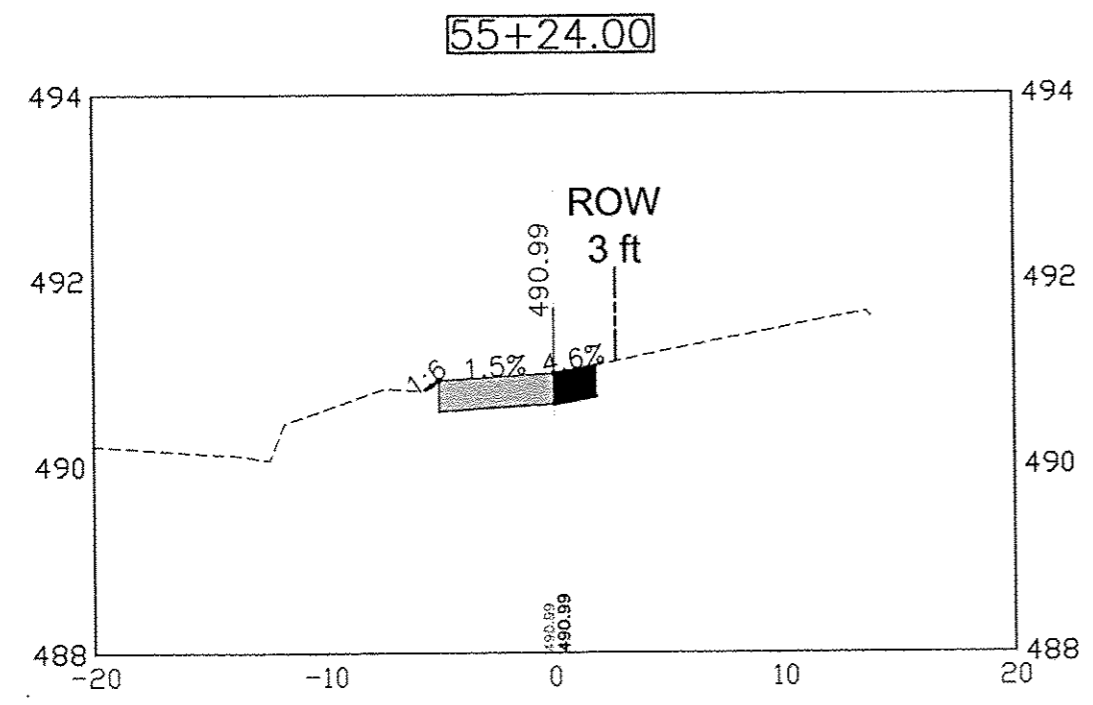
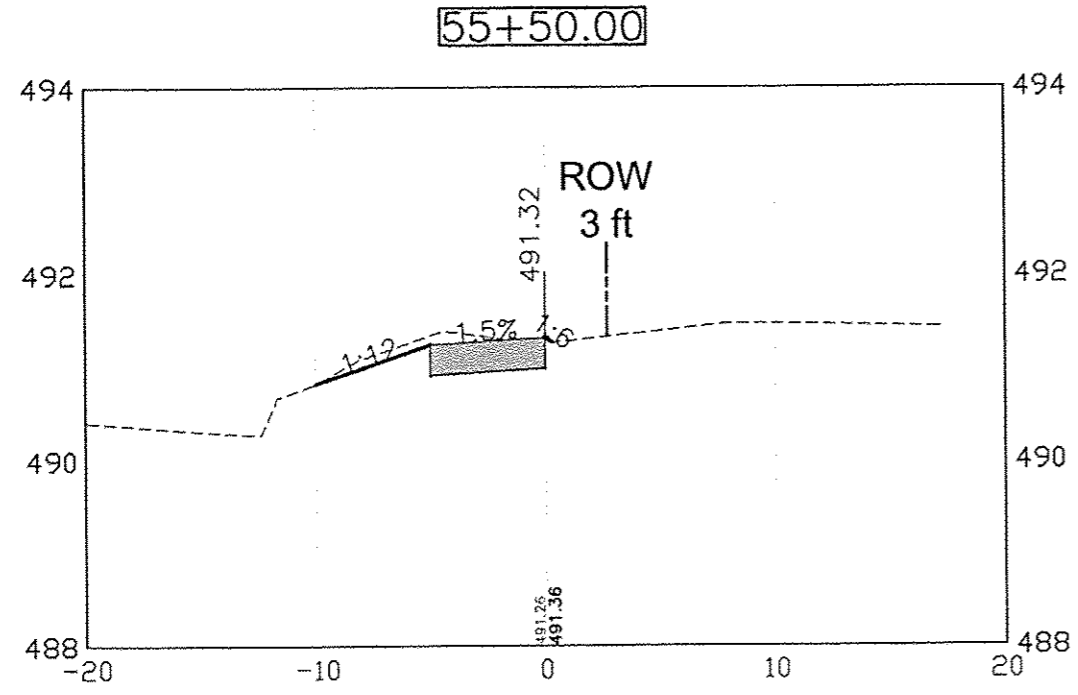
SAFE ROUTES TO SCHOOL  
CITY OF CAMBRIDGE, ILLINOIS

1530 46th Ave • Suite 2B • Moline, Illinois 61265-7019  
309-797-0171 • 309-797-0996(FAX) • 877-241-8010(WATS)

CROSS SECTION - SOUTH STREET

DWG. NO.	22 OF 69
PROJECT	45328

PLOTTED: Tuesday, March 31, 2016 1:32:01 PM



X-REFS: 4510 Topo  
FILE PATH: C:\DATA\453 CAMBRIDGE\45328 SIDEWALK\CURRENT DWG\45328 DESIGN

DATE	REVISIONS	SCALE	AS NOTED
		DRAWN	JAL
		CHECKED	BJP
		APPROVED	LF
		DATE	
		ISSUED FOR	

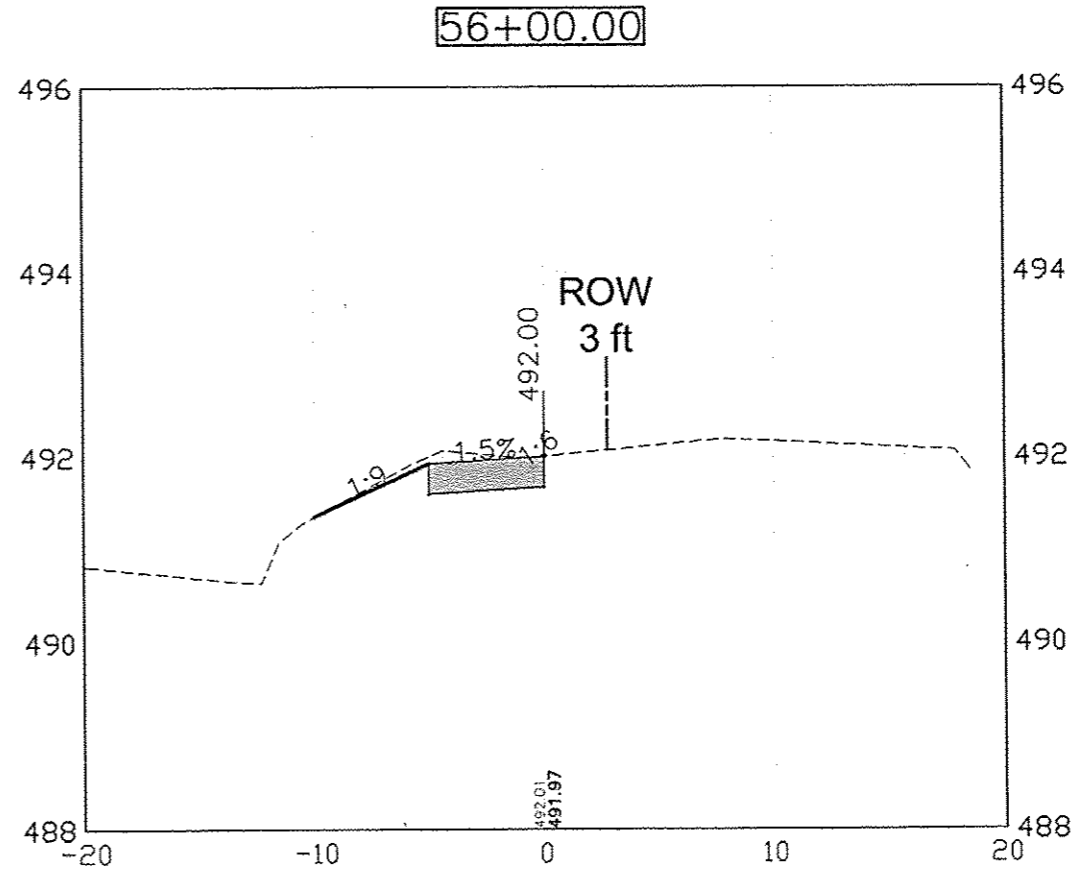
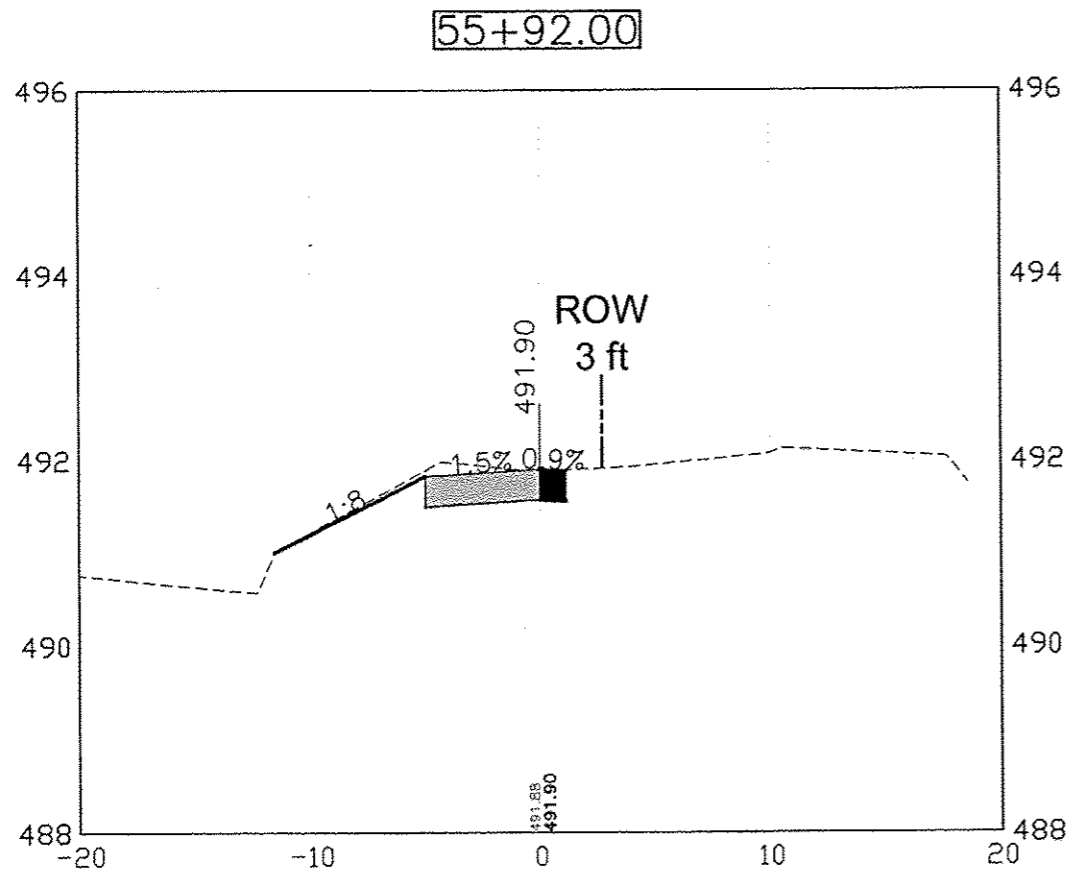
VERIFY SCALE  
BAR IS ONE INCH ON ORIGINAL DRAWING.  
IF NOT ONE INCH ON THIS SHEET, ADJUST SCALES ACCORDINGLY.



SAFE ROUTES TO SCHOOL  
CITY OF CAMBRIDGE, ILLINOIS  
1530 46th Ave • Suite 2B • Moline, Illinois 61265-7019  
309-797-0171 • 309-797-0996(FAX) • 877-241-8010(WATS)

CROSS SECTION - SOUTH STREET

DWG. NO.	23 OF 69
PROJECT	45328



DATE	REVISIONS	SCALE	AS NOTED
		DRAWN	JAL
		CHECKED	BJP
		APPROVED	LFF
		DATE	---
		ISSUED FOR	---

**VERIFY SCALE**  
 BAR IS ONE INCH ON ORIGINAL DRAWING.  
 IF NOT ONE INCH ON THIS SHEET, ADJUST SCALES ACCORDINGLY.



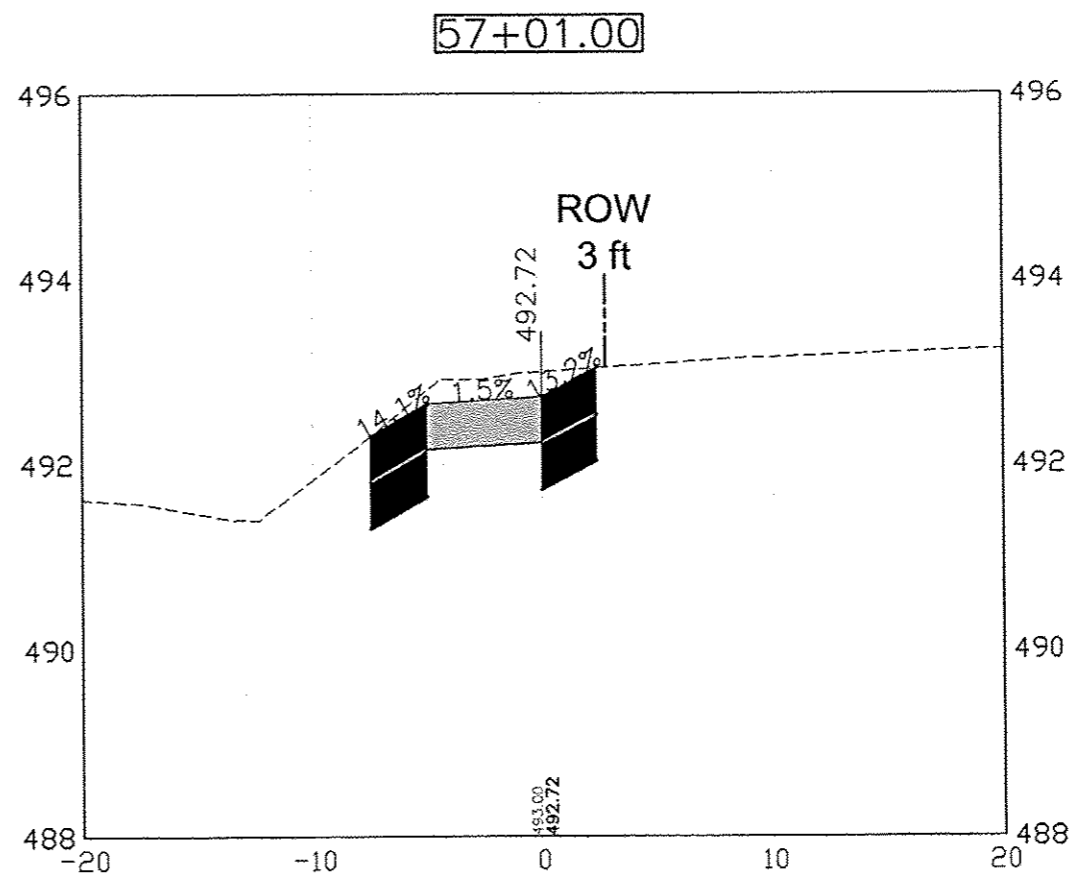
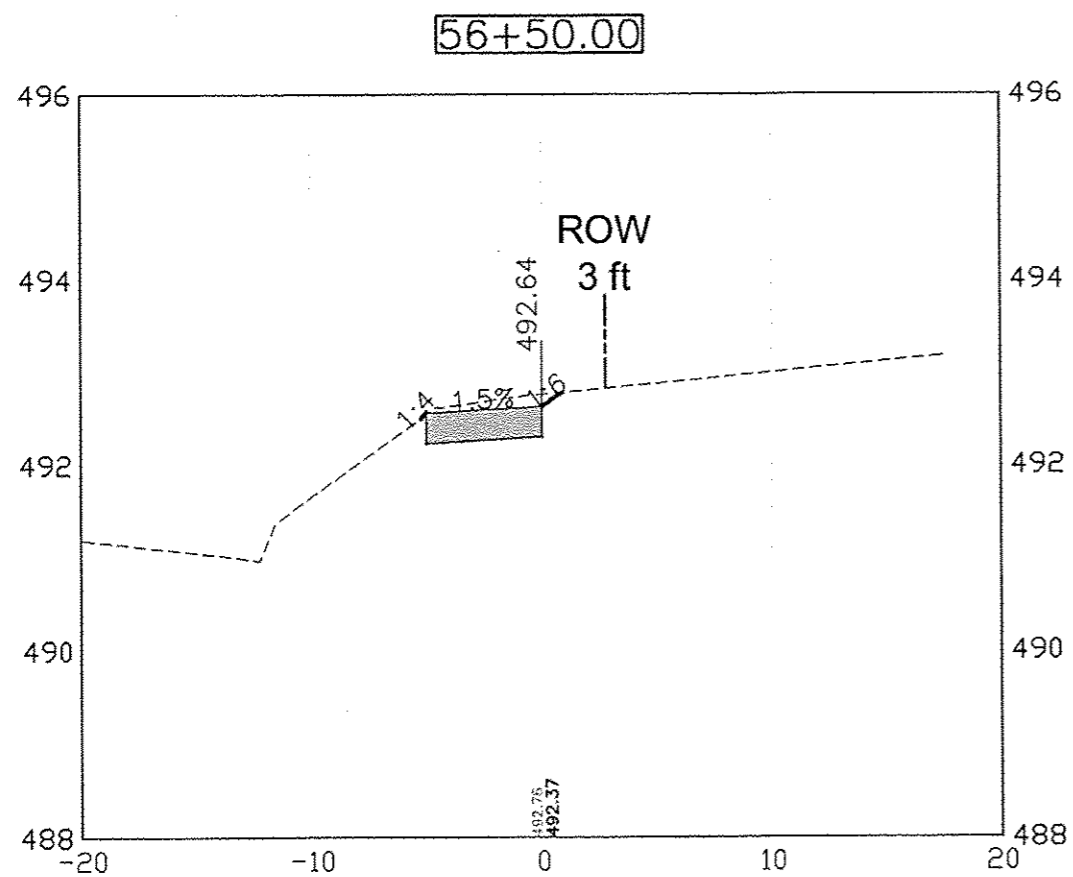
SAFE ROUTES TO SCHOOL  
 CITY OF CAMBRIDGE, ILLINOIS

1530 46th Ave • Suite 2B • Moline, Illinois 61265-7019  
 309-797-0171 • 309-797-0996(FAX) • 877-241-8010(WATS)

CROSS SECTION - SOUTH STREET

DWG. NO.	24 OF 69
PROJECT	45328





DATE	REVISIONS	SCALE	AS NOTED
		DRAWN	JAL
		CHECKED	BJP
		APPROVED	LFF
		DATE	—
		ISSUED FOR	—

**VERIFY SCALE**  
 BAR IS ONE INCH ON ORIGINAL DRAWING.  
 IF NOT ONE INCH ON THIS SHEET, ADJUST SCALES ACCORDINGLY.

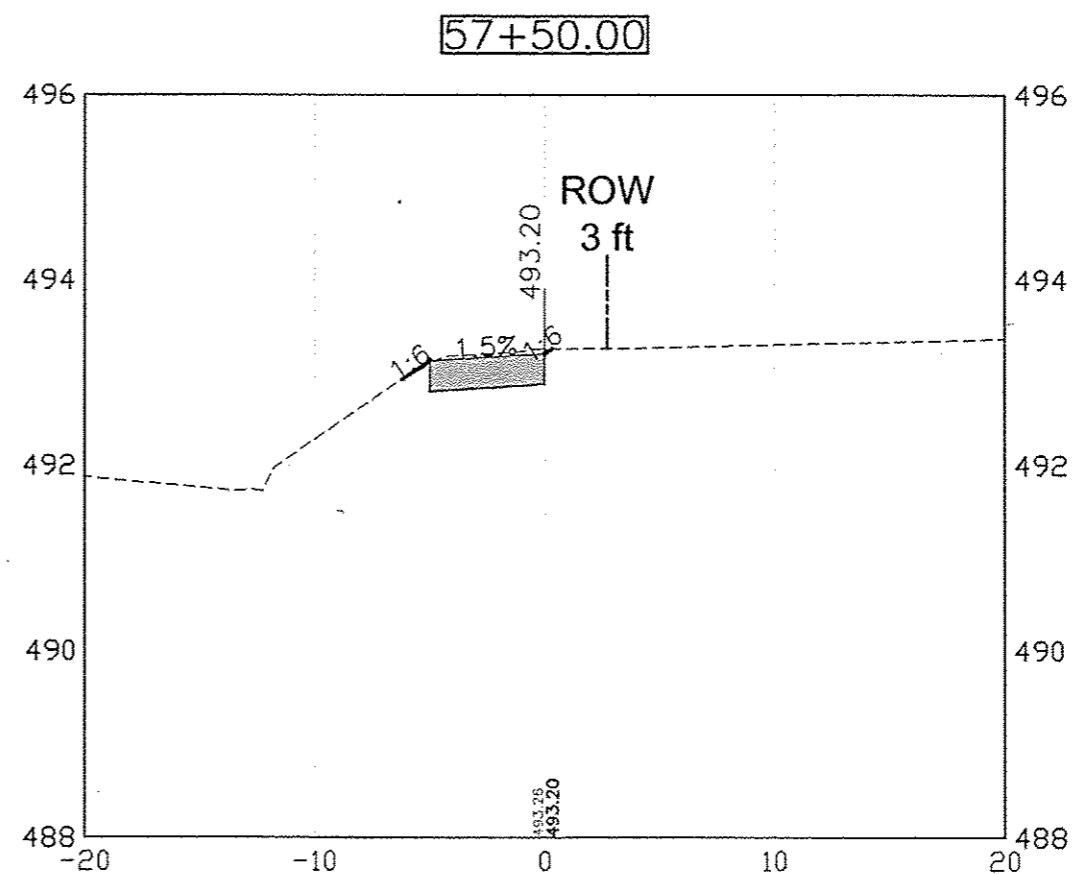
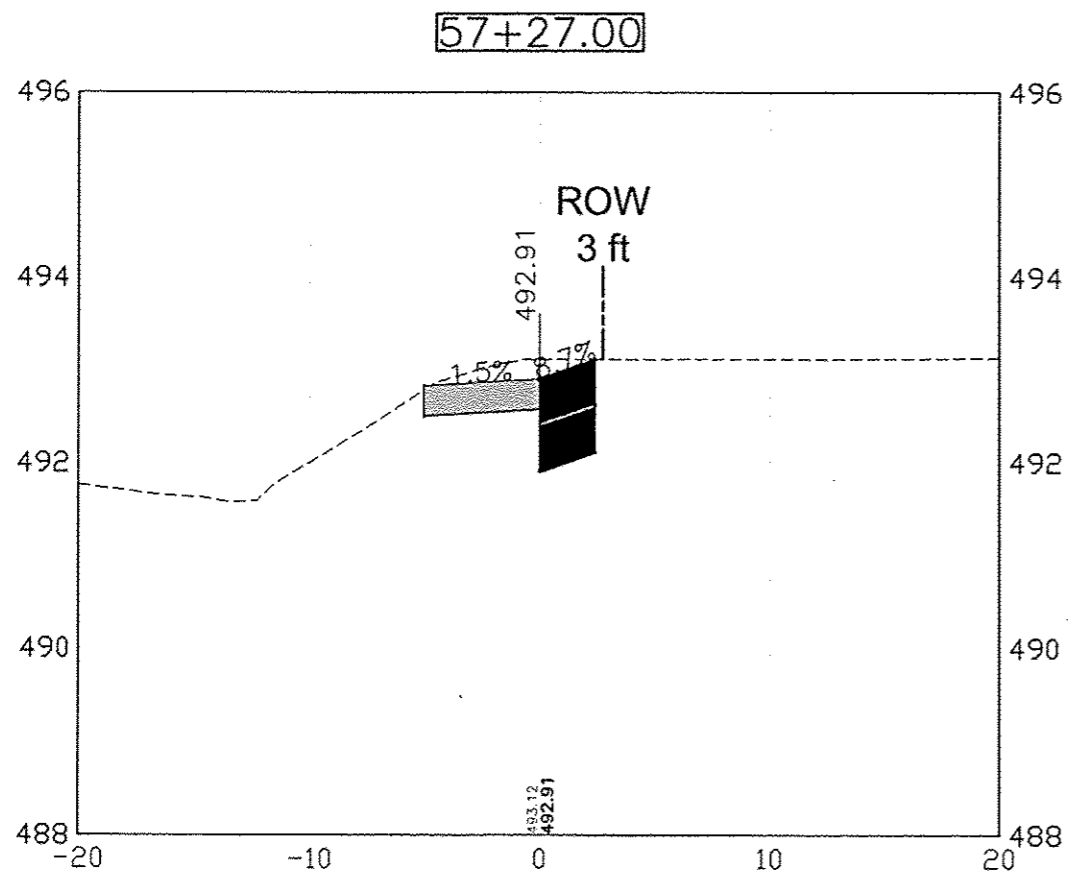


SAFE ROUTES TO SCHOOL  
 CITY OF CAMBRIDGE, ILLINOIS

1530 46th Ave • Suite 2B • Moline, Illinois 61265-7019  
 309-797-0171 • 309-797-0996(FAX) • 877-241-8010(WATS)

CROSS SECTION - SOUTH STREET

DWG. NO.	25 OF 69
PROJECT	45328



DATE	REVISIONS	SCALE	AS NOTED
		DRAWN	JAL
		CHECKED	BJP
		APPROVED	LFP
		DATE	—
		ISSUED FOR	—

**VERIFY SCALE**  
BAR IS ONE INCH ON ORIGINAL DRAWING.  
IF NOT ONE INCH ON THIS SHEET, ADJUST SCALES ACCORDINGLY.

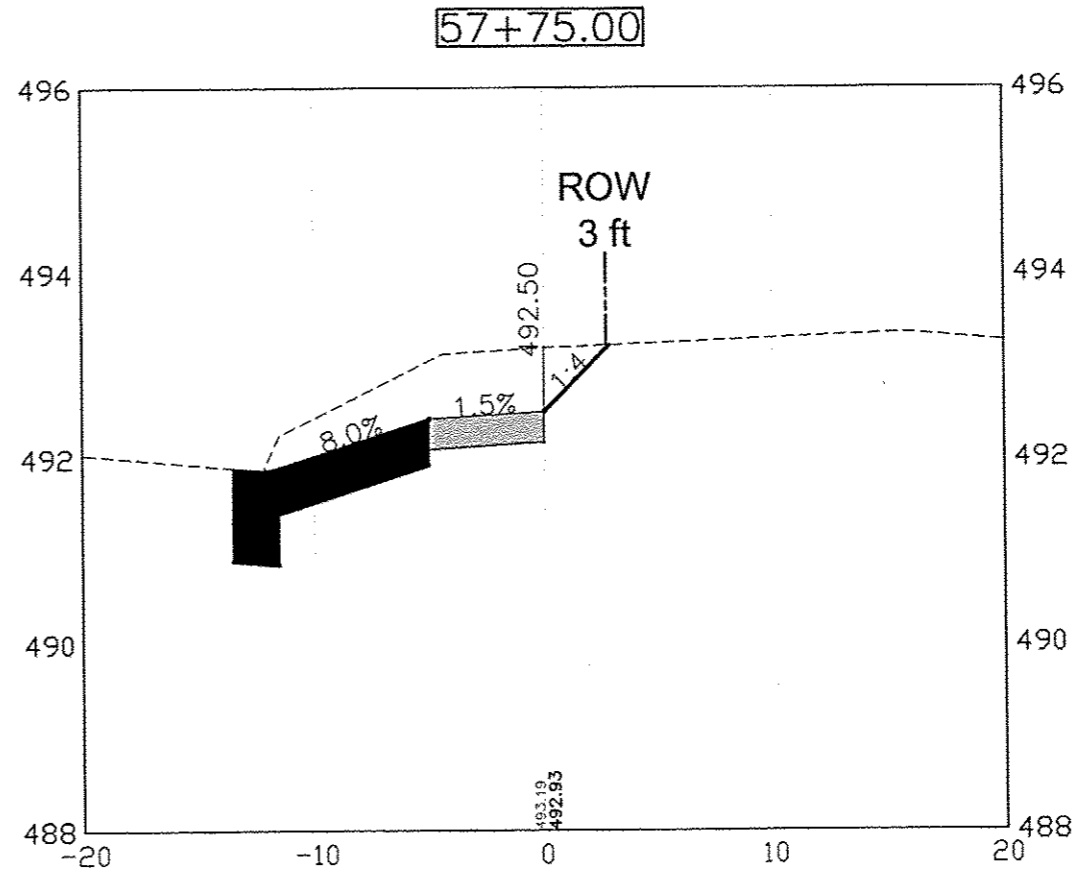
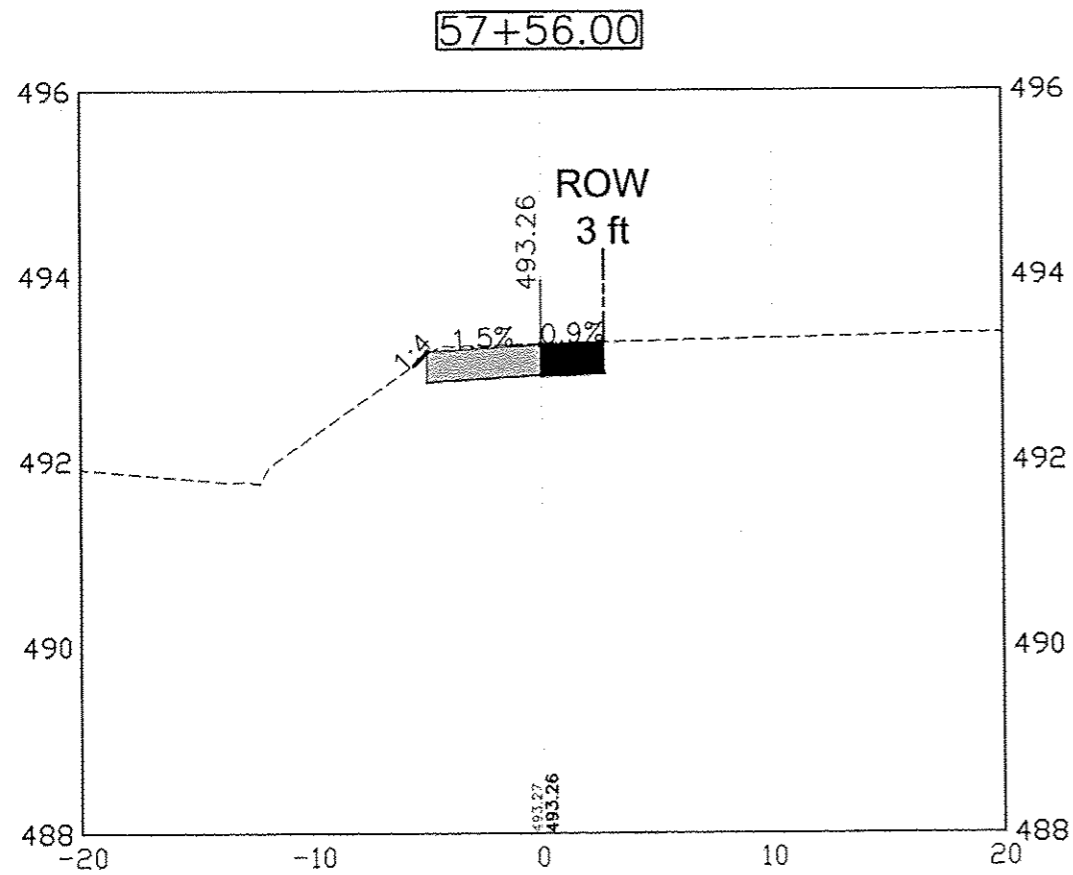


SAFE ROUTES TO SCHOOL  
CITY OF CAMBRIDGE, ILLINOIS

1530 46th Ave • Suite 2B • Moline, Illinois 61265-7019  
309-797-0171 • 309-797-0996(FAX) • 877-241-8010(WATS)

CROSS SECTION - SOUTH STREET

DWG. NO.	26 OF 69
PROJECT	45328



DATE	REVISIONS	SCALE	AS NOTED
		DRAWN	JAL
		CHECKED	BJP
		APPROVED	LFF
		DATE	--
		ISSUED FOR	--

**VERIFY SCALE**  
 BAR IS ONE INCH ON ORIGINAL DRAWING.  
 IF NOT ONE INCH ON THIS SHEET, ADJUST SCALES ACCORDINGLY.



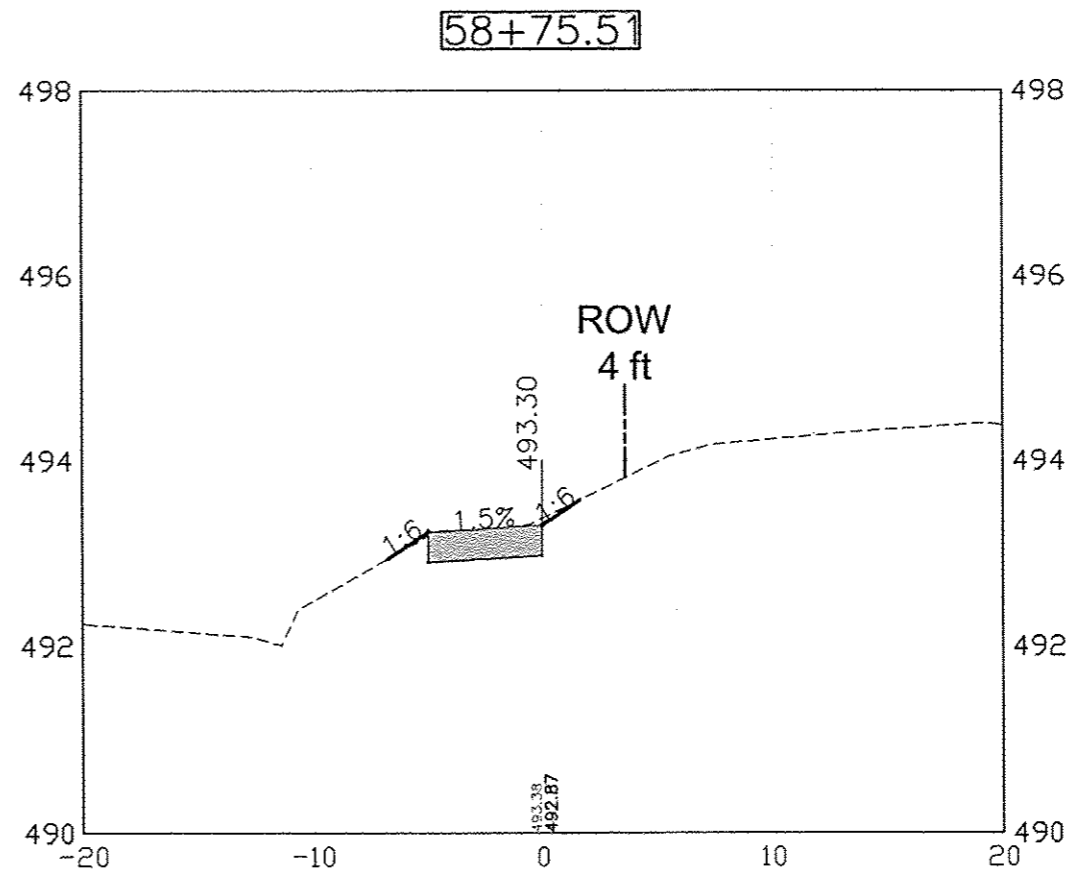
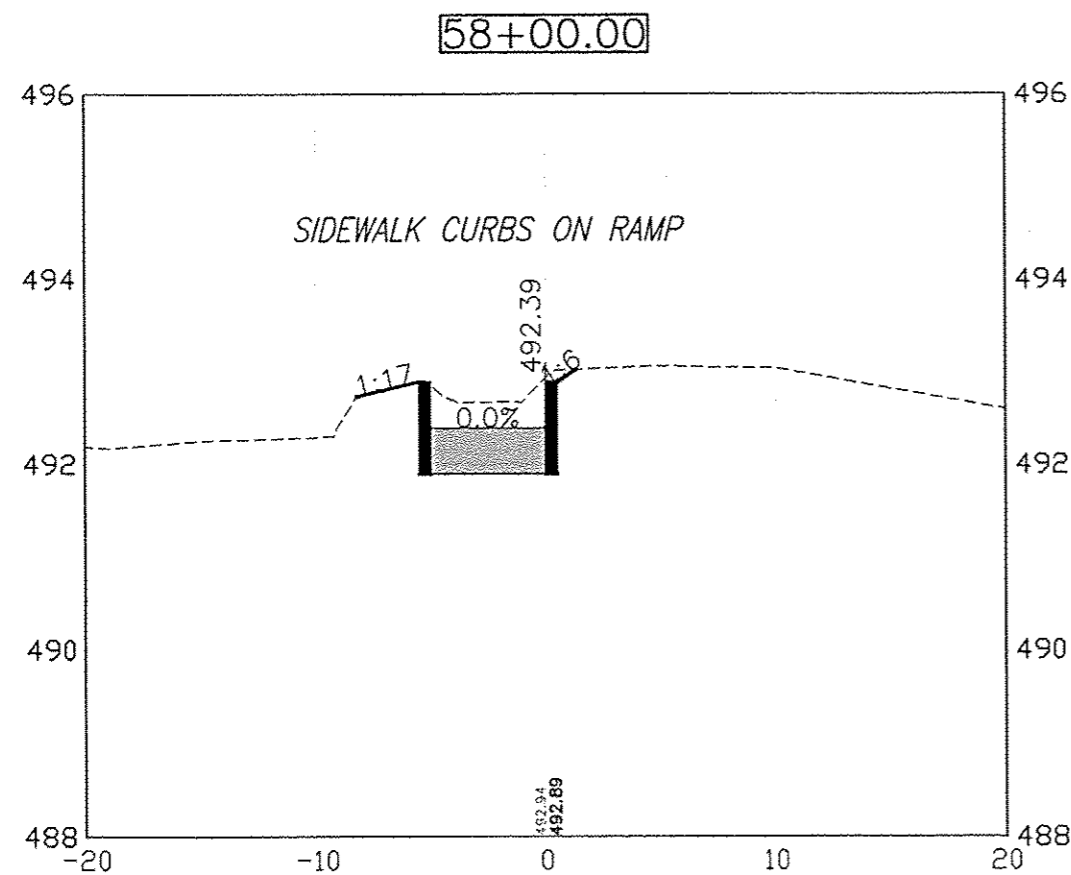
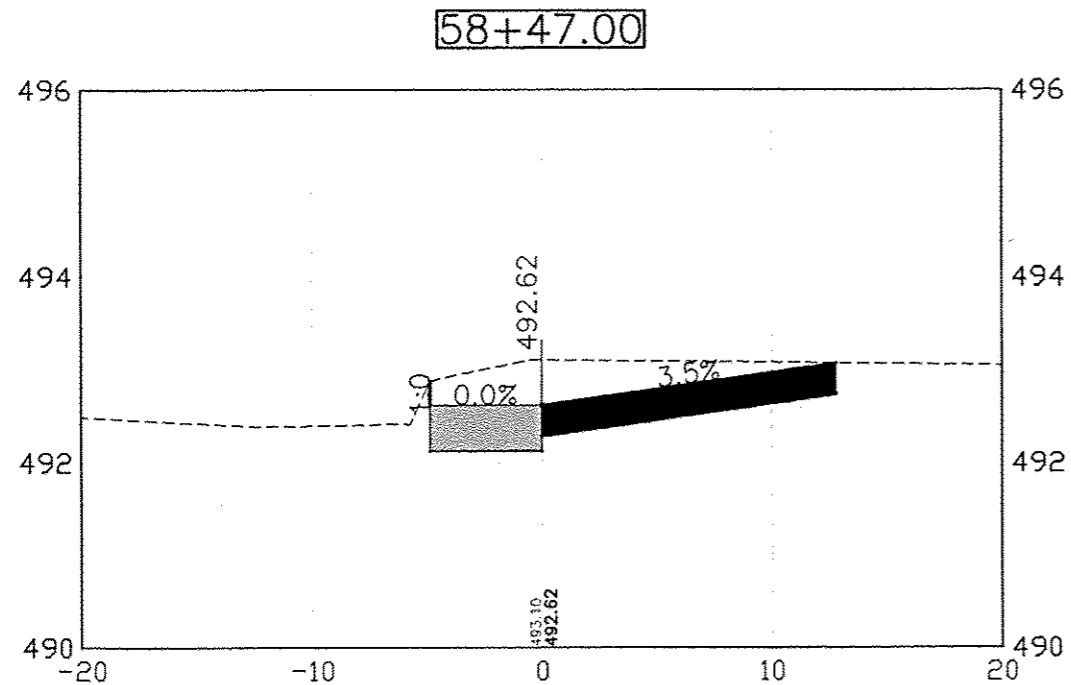
**SAFE ROUTES TO SCHOOL**  
 CITY OF CAMBRIDGE, ILLINOIS

1530 46th Ave • Suite 2B • Moline, Illinois 61265-7019  
 309-797-0171 • 309-797-0996(FAX) • 877-241-8010(WATS)

**CROSS SECTION - SOUTH STREET**

DWG. NO.	27 OF 69
PROJECT	45328

PLOTTED: Tuesday, March 31, 2015 1:38:22 PM



X-REFS: 45310 Topo  
FILE PATH: C:\DATA\453 CAMBRIDGE\45328 SIDEWALK\CURRENT DWG\45328 DESIGN

DATE	REVISIONS	SCALE	AS NOTED
		DRAWN	JAL
		CHECKED	BJP
		APPROVED	LFF
		DATE	--
		ISSUED FOR	--

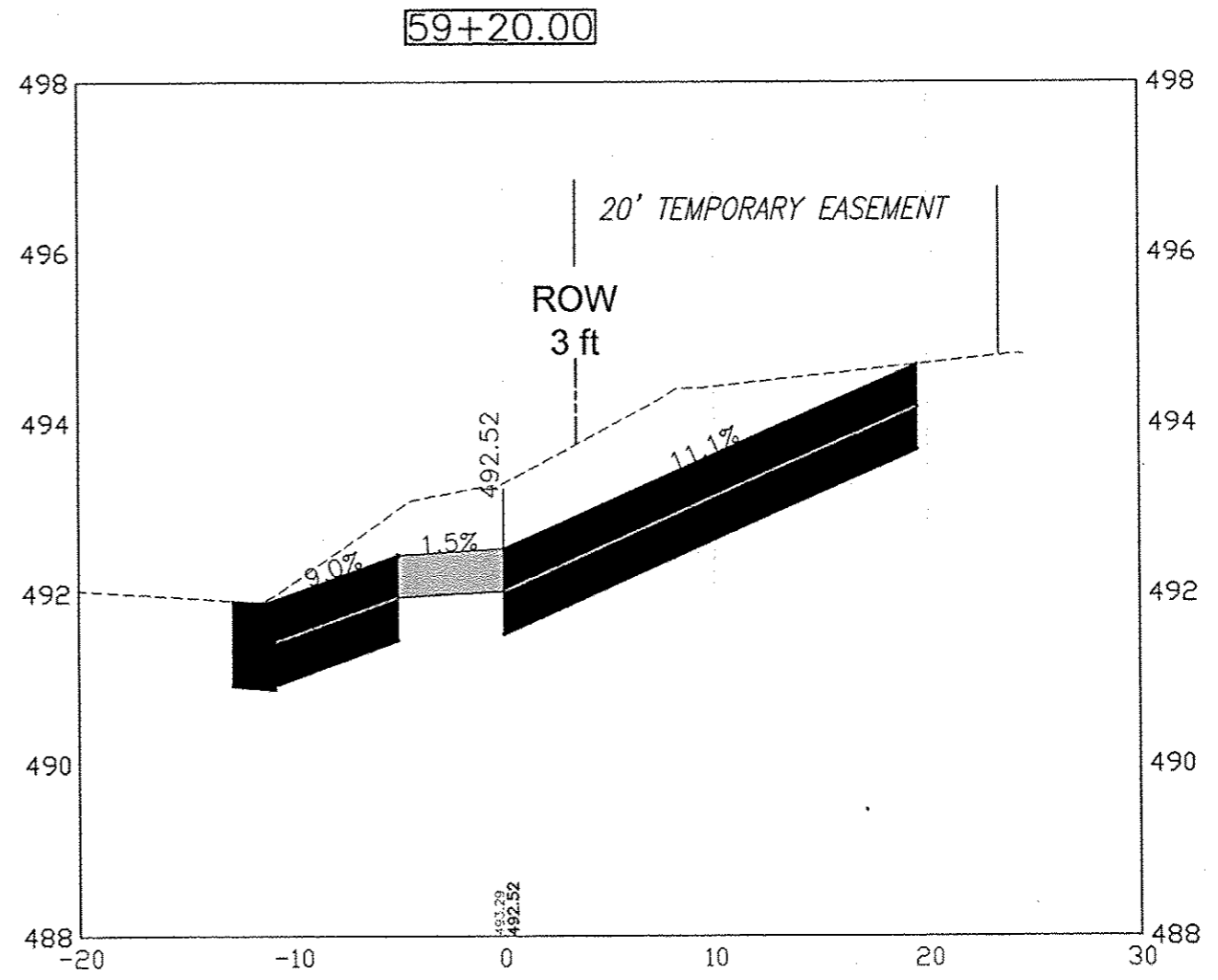
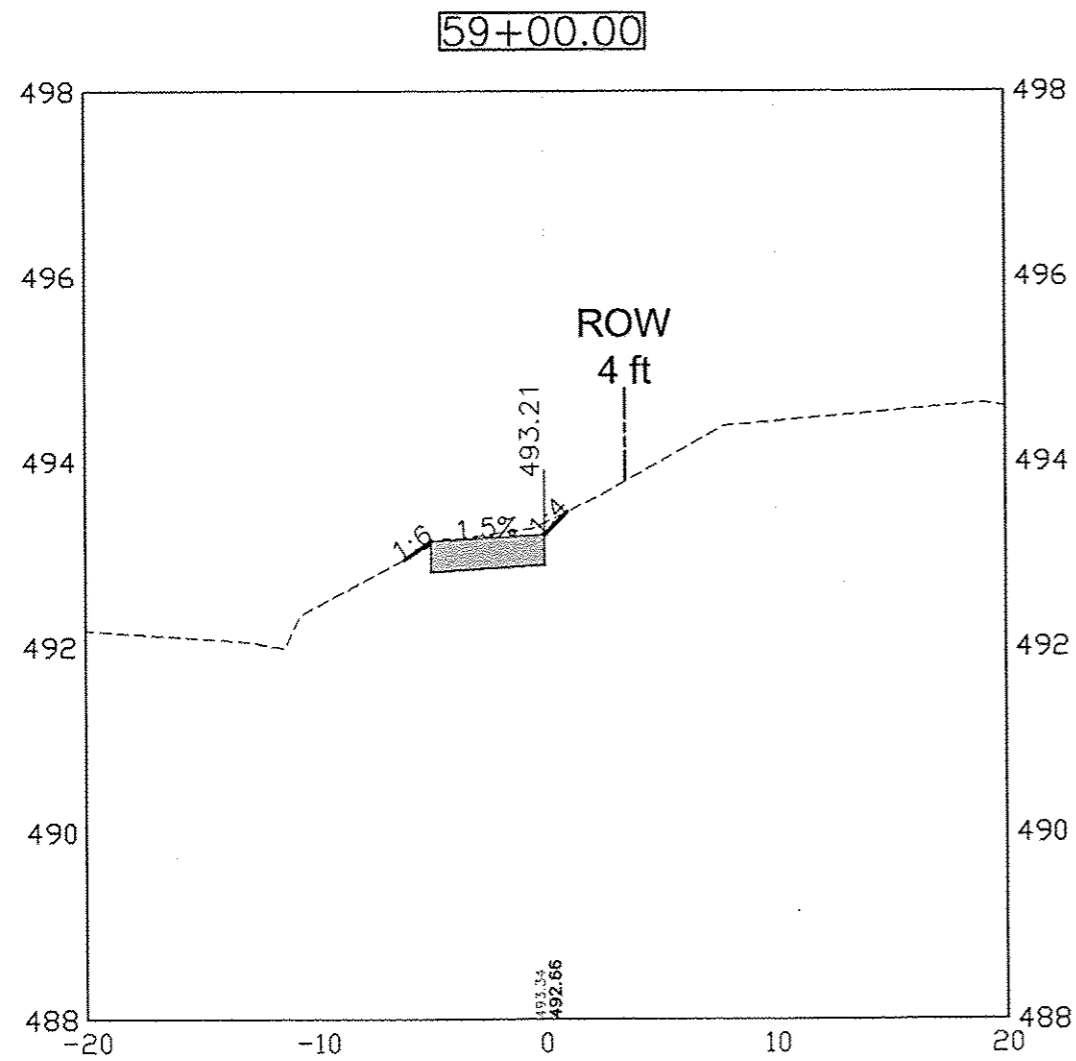
VERIFY SCALE  
BAR IS ONE INCH ON ORIGINAL DRAWING.  
IF NOT ONE INCH ON THIS SHEET, ADJUST SCALES ACCORDINGLY.



SAFE ROUTES TO SCHOOL  
CITY OF CAMBRIDGE, ILLINOIS  
1530 46th Ave • Suite 2B • Moline, Illinois 61265-7019  
309-797-0171 • 309-797-0996(FAX) • 877-241-8010(WATS)

CROSS SECTION - SOUTH STREET

DWG. NO.	28 OF 69
PROJECT	45328



DATE	REVISIONS	SCALE	AS NOTED
		DRAWN	JAL
		CHECKED	BJP
		APPROVED	LFF
		DATE	---
		ISSUED FOR	---

**VERIFY SCALE**  
 BAR IS ONE INCH ON ORIGINAL DRAWING.  
 IF NOT ONE INCH ON THIS SHEET, ADJUST SCALES ACCORDINGLY.



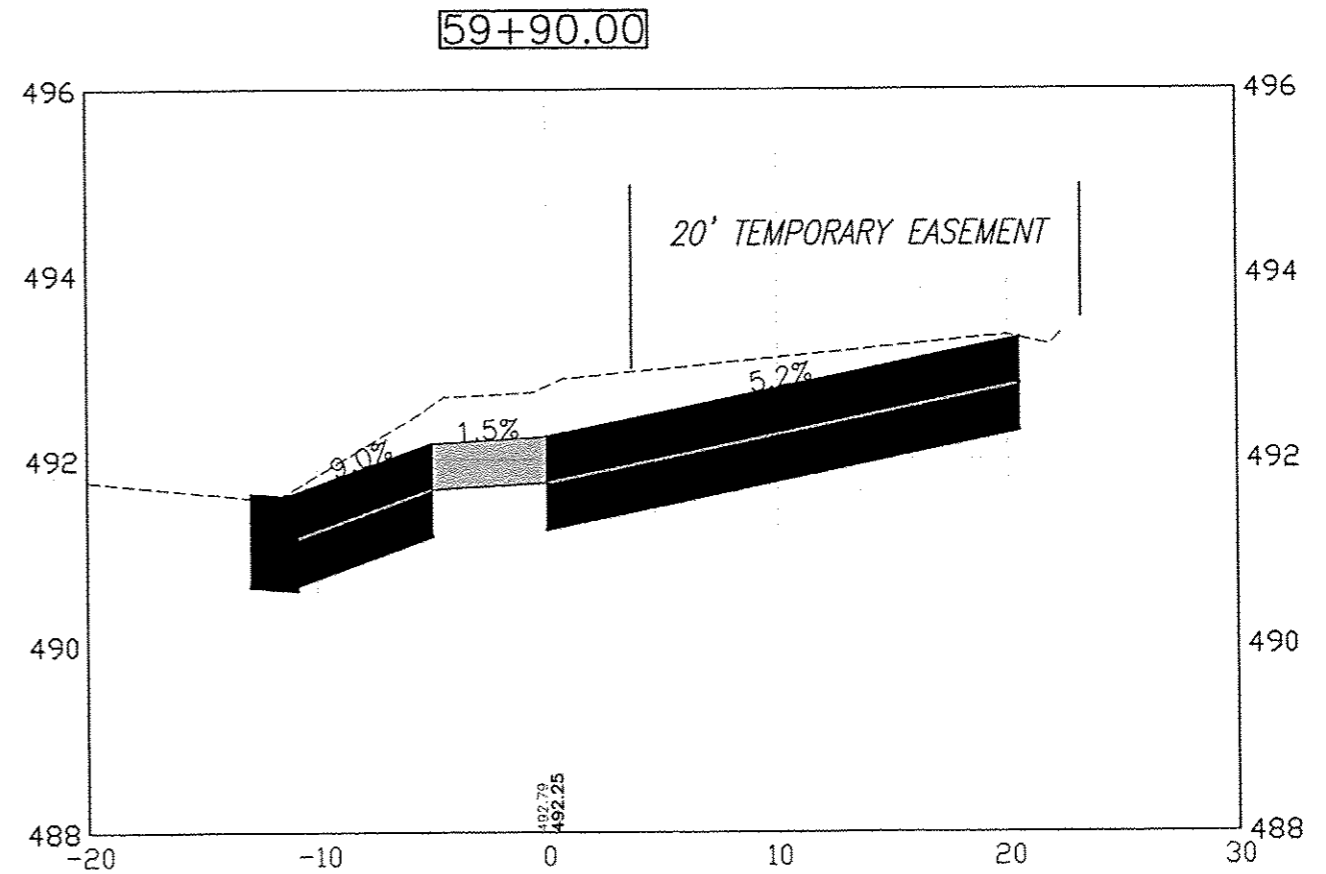
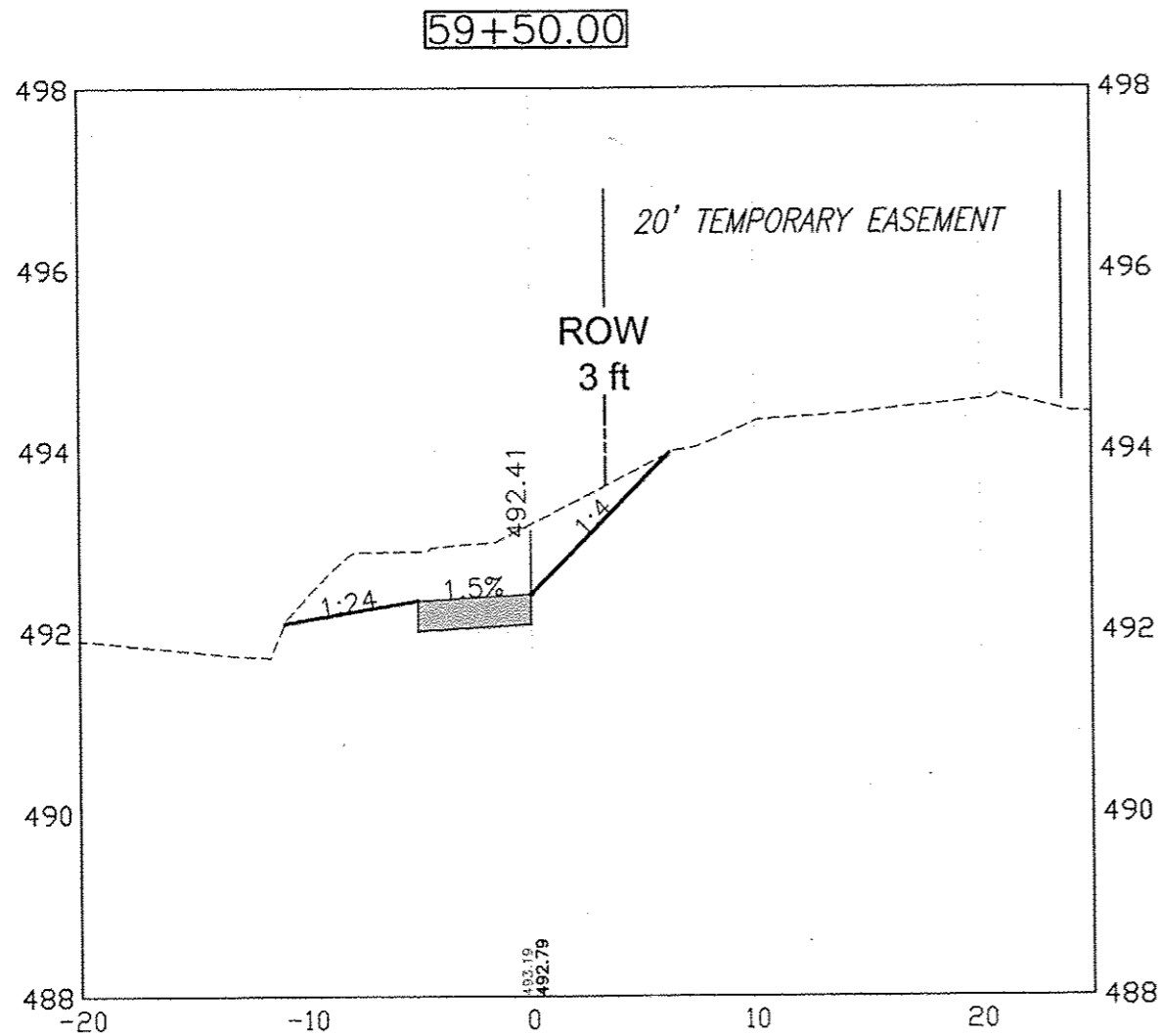
**VEENSTRA & KIMM, INC.**

SAFE ROUTES TO SCHOOL  
 CITY OF CAMBRIDGE, ILLINOIS

1530 46th Ave • Suite 2B • Moline, Illinois 61265-7019  
 309-797-0171 • 309-797-0960(AJ) • 877-241-8010(WATS)

CROSS SECTION - SOUTH STREET

DWG. NO.	29 OF 69
PROJECT	45328



DATE	REVISIONS	SCALE	AS NOTED
		DRAWN	JAL
		CHECKED	BJP
		APPROVED	LEF
		DATE	
		ISSUED FOR	

**VERIFY SCALE**  
 BAR IS ONE INCH ON ORIGINAL DRAWING.  
 IF NOT ONE INCH ON THIS SHEET, ADJUST SCALES ACCORDINGLY.



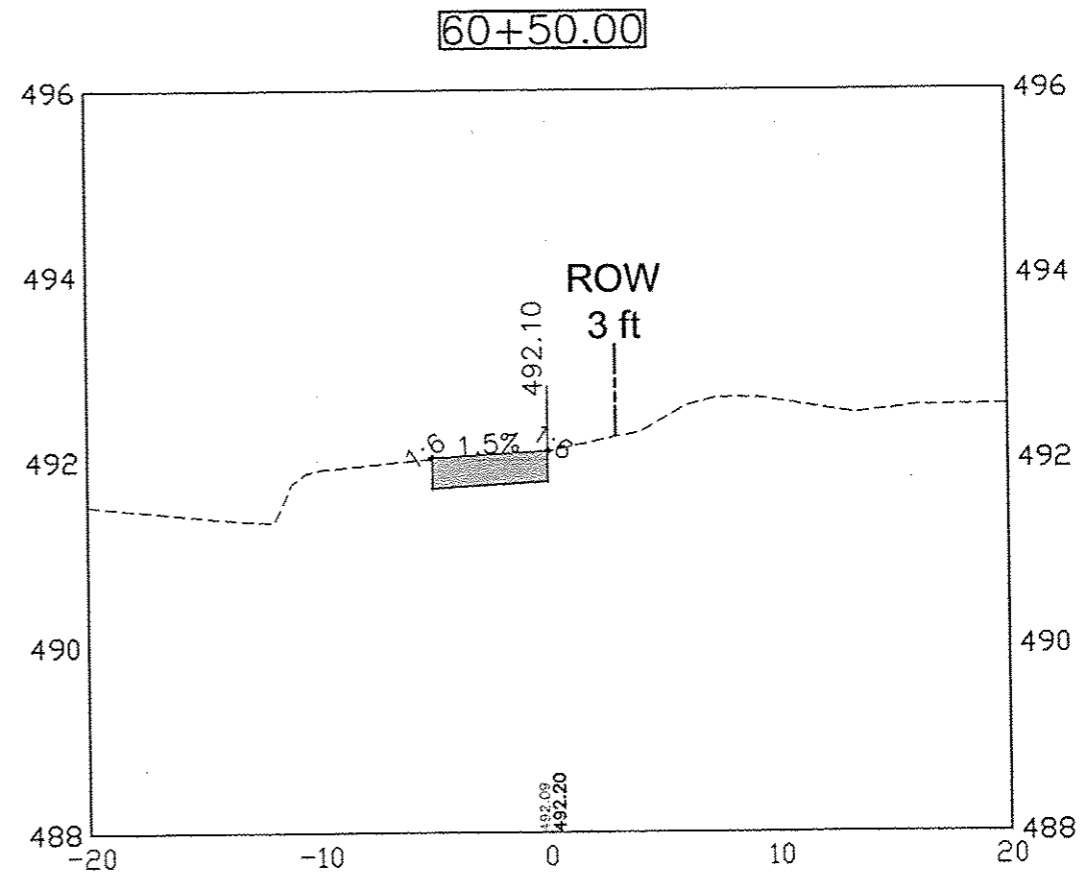
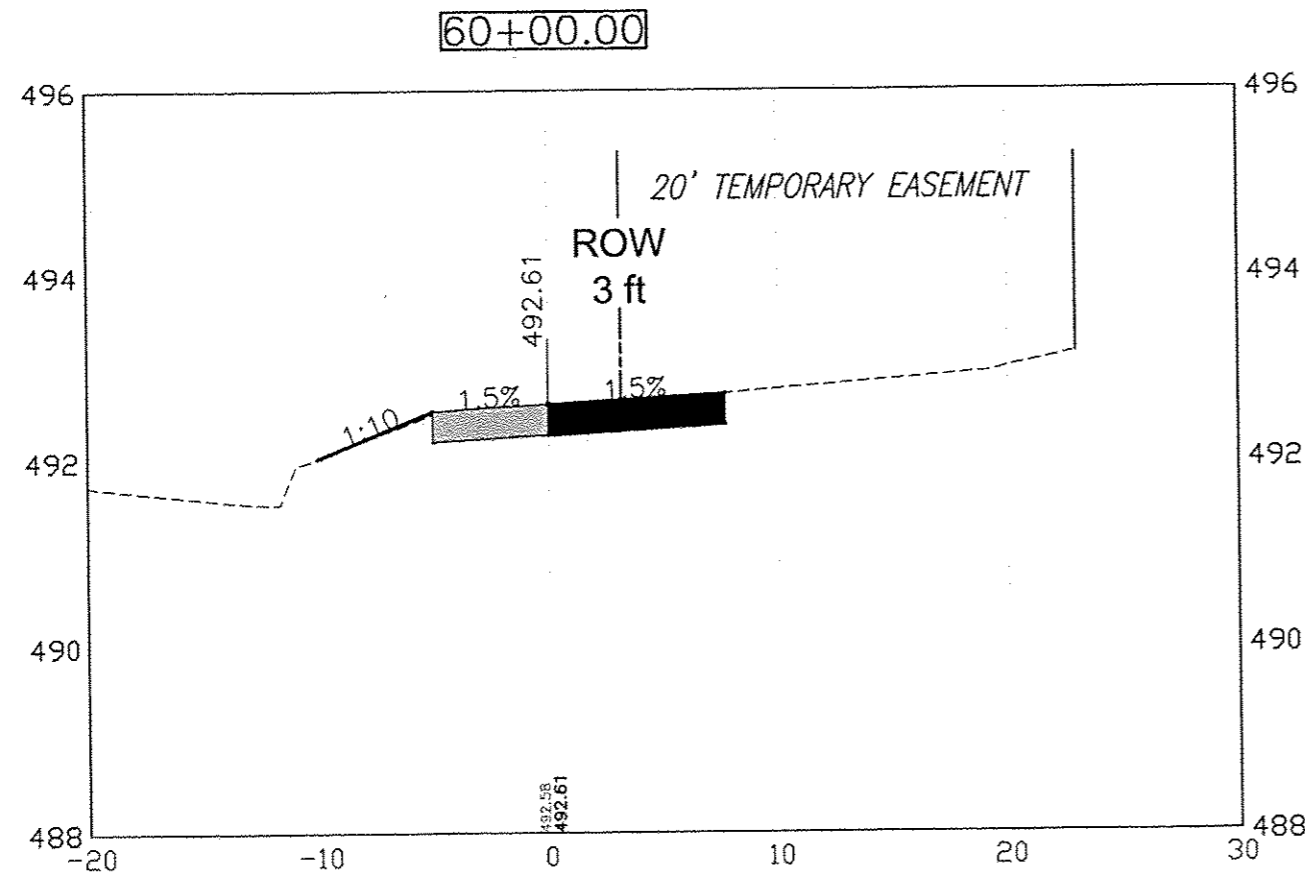
**VEENSTRA & KIMM, INC.**

SAFE ROUTES TO SCHOOL  
 CITY OF CAMBRIDGE, ILLINOIS

1530 46th Ave • Suite 2B • Moline, Illinois 61265-7019  
 309-797-0171 • 309-797-0996(FAX) • 877-241-8010(WATS)

CROSS SECTION - SOUTH STREET

DWG. NO.	30 OF 69
PROJECT	45328



DATE	REVISIONS	SCALE	AS NOTED
		DRAWN	JAL
		CHECKED	BJP
		APPROVED	LFP
		DATE	
		ISSUED FOR	

**VERIFY SCALE**  
 BAR IS ONE INCH ON ORIGINAL DRAWING.  
 IF NOT ONE INCH ON THIS SHEET, ADJUST SCALES ACCORDINGLY.

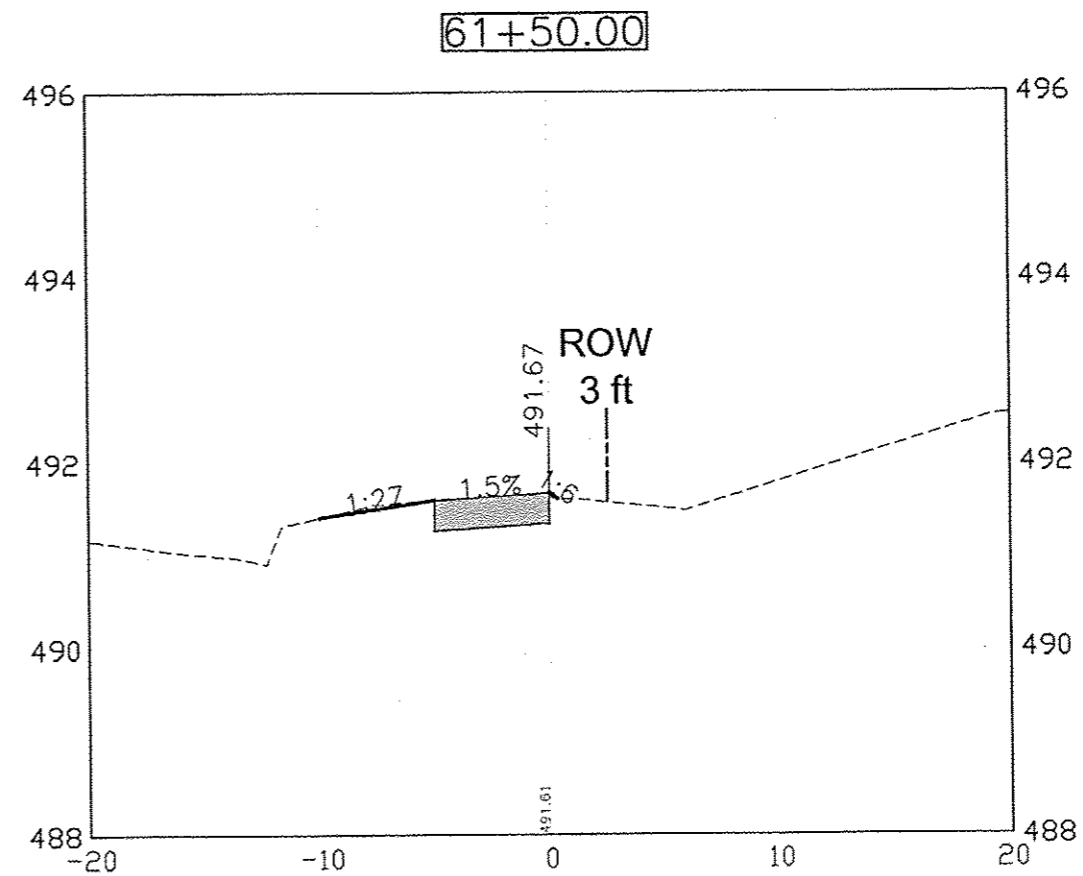
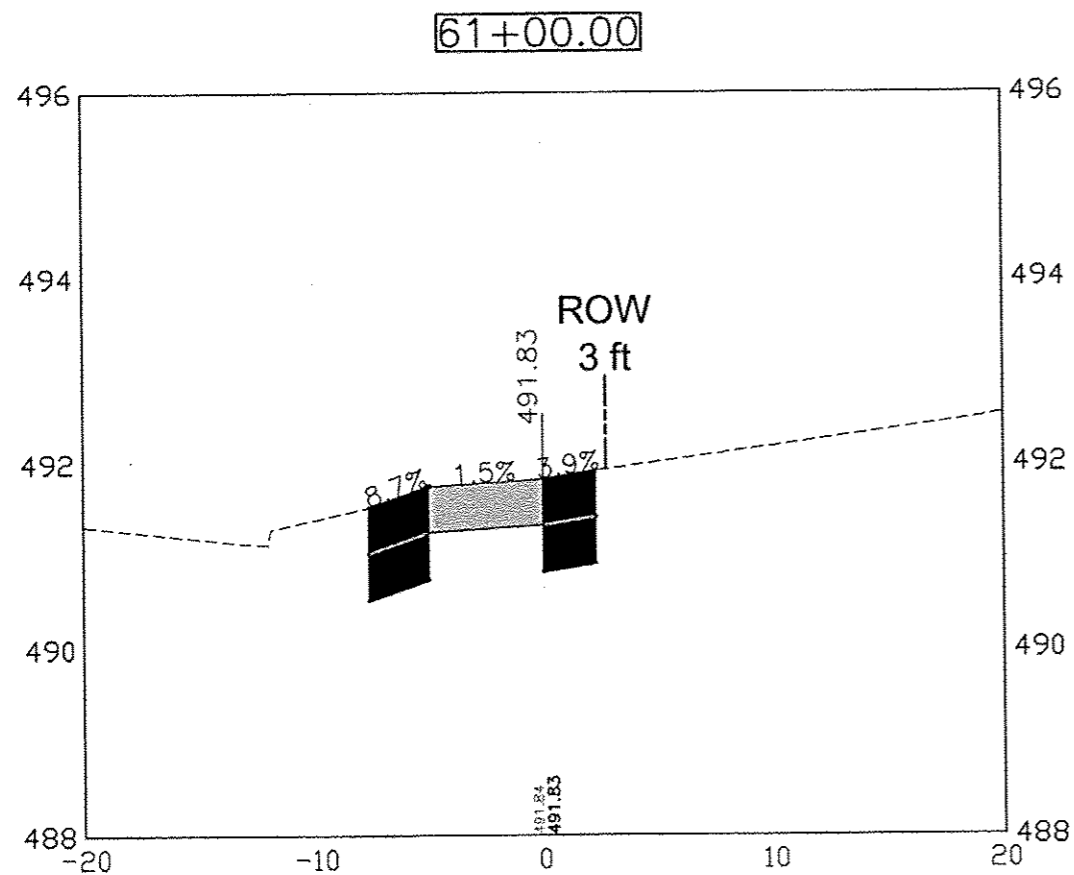


SAFE ROUTES TO SCHOOL  
 CITY OF CAMBRIDGE, ILLINOIS

1530 46th Ave • Suite 28 • Moline, Illinois 61265-7019  
 309-797-0171 • 309-797-0996(FAX) • 877-241-8010(WATS)

CROSS SECTION - SOUTH STREET

DWG. NO.	31 OF 69
PROJECT	45328



DATE	REVISIONS	SCALE	AS NOTED
		DRAWN	JAL
		CHECKED	BJP
		APPROVED	LFP
		DATE	—
		ISSUED FOR	—

**VERIFY SCALE**  
 BAR IS ONE INCH ON ORIGINAL DRAWING.  
 IF NOT ONE INCH ON THIS SHEET, ADJUST SCALES ACCORDINGLY.



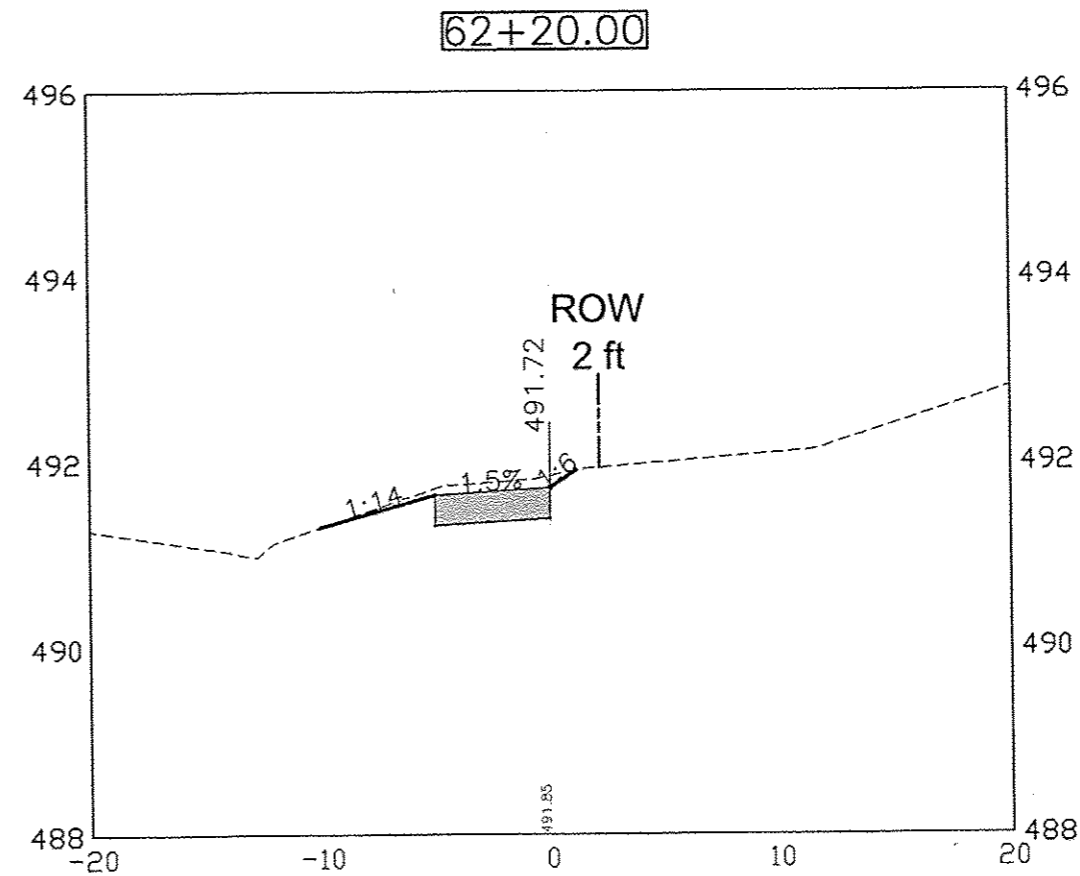
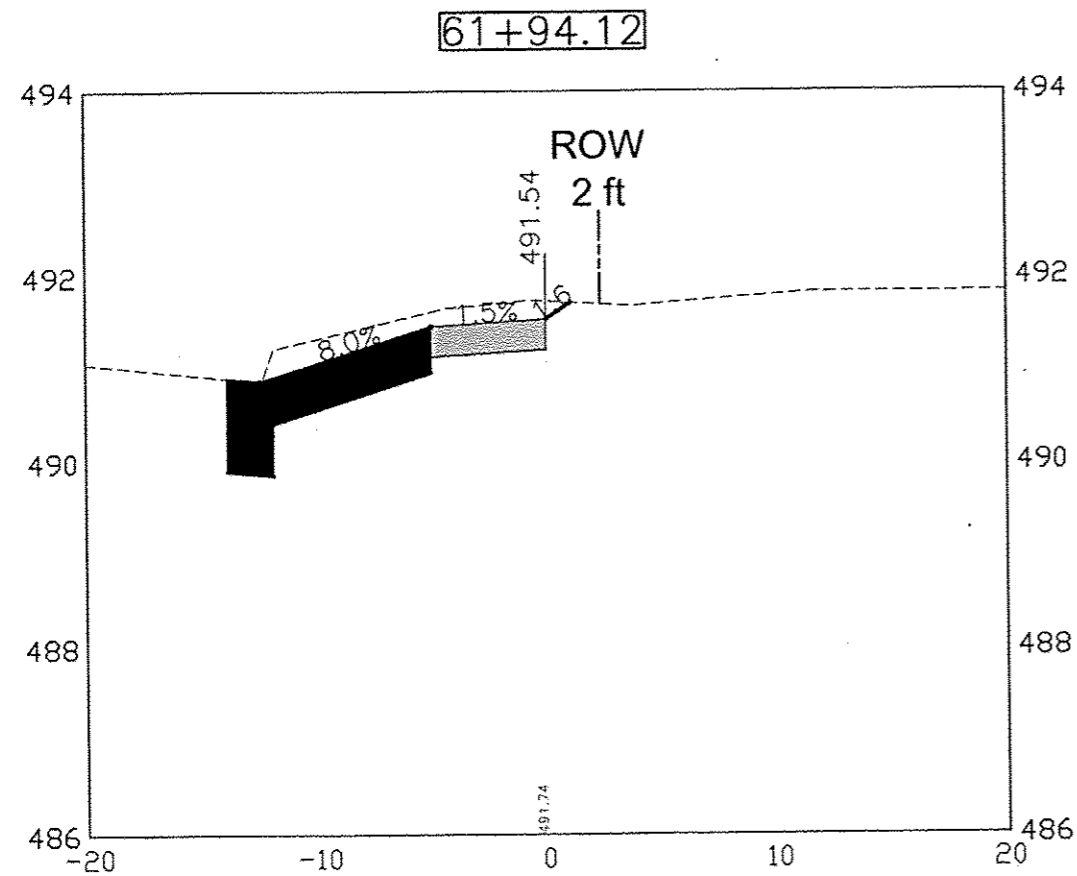
**SAFE ROUTES TO SCHOOL**  
 CITY OF CAMBRIDGE, ILLINOIS

1530 46th Ave • Suite 2B • Moline, Illinois 61265-7019  
 309-797-0171 • 309-797-0996(FAX) • 877-241-6010(WATS)

**CROSS SECTION - SOUTH STREET**

DWG. NO.	32 OF 69
PROJECT	45328





DATE	REVISIONS	SCALE	AS NOTED
		DRAWN	JAL
		CHECKED	BJP
		APPROVED	LFF
		DATE	—
		ISSUED FOR	—

**VERIFY SCALE**  
 BAR IS ONE INCH ON ORIGINAL DRAWING.  
 IF NOT ONE INCH ON THIS SHEET, ADJUST SCALES ACCORDINGLY.



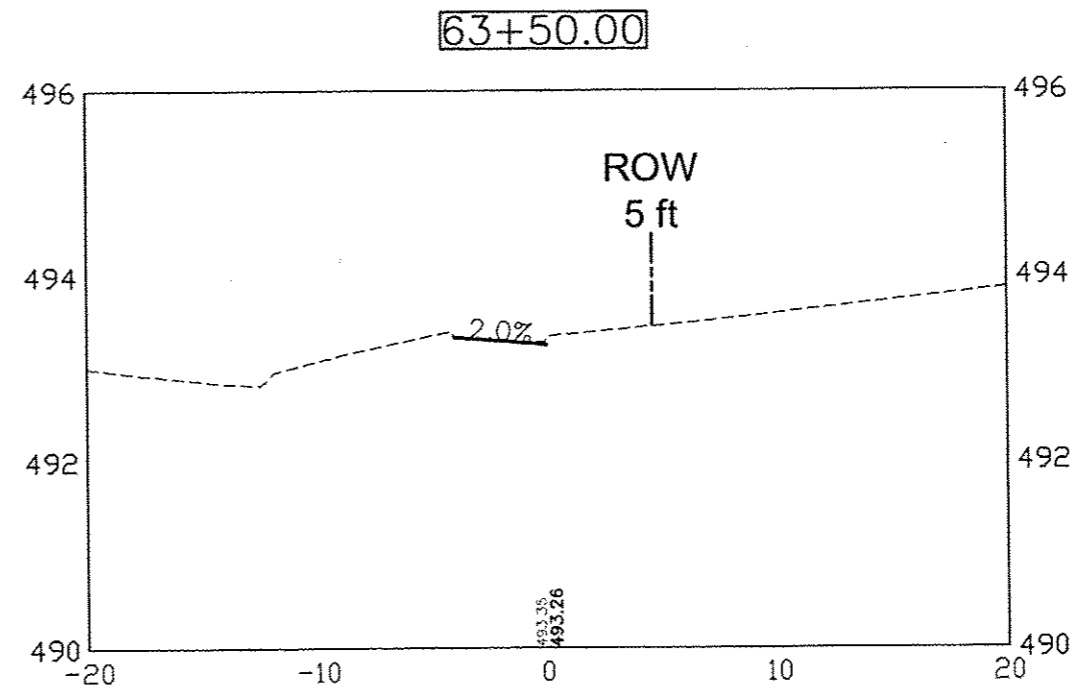
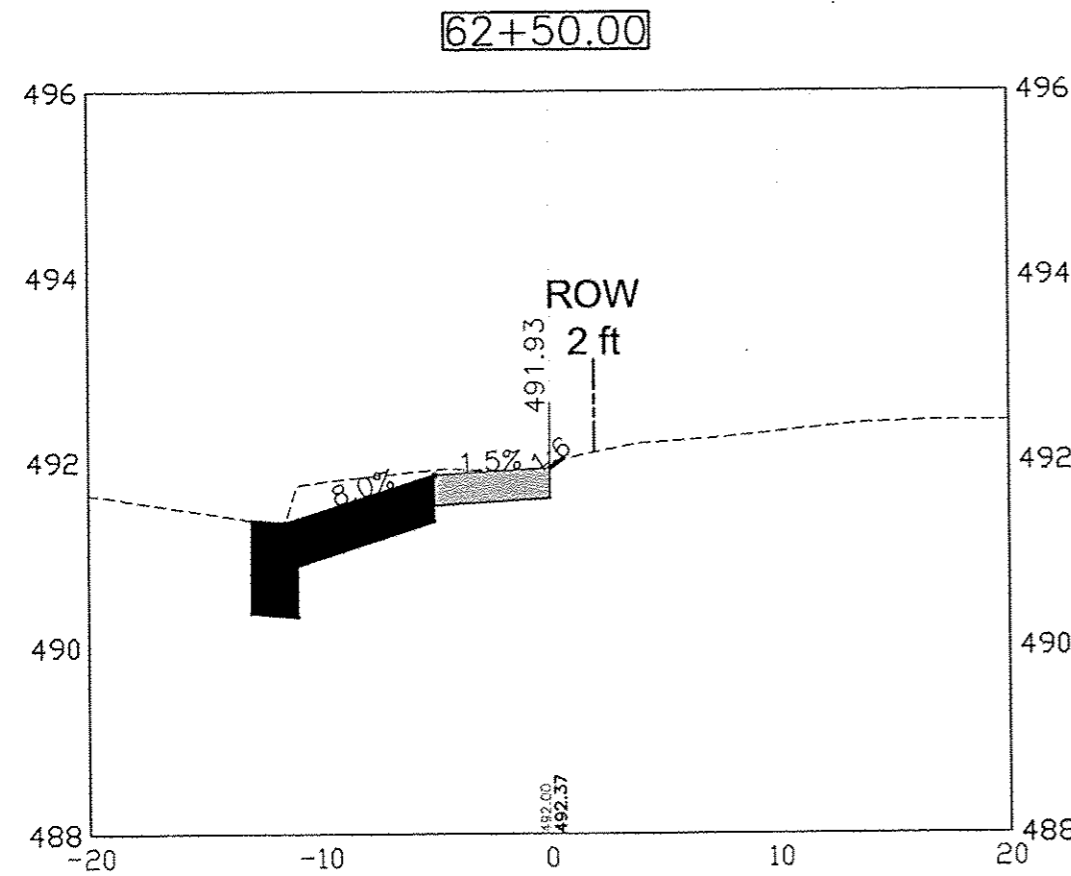
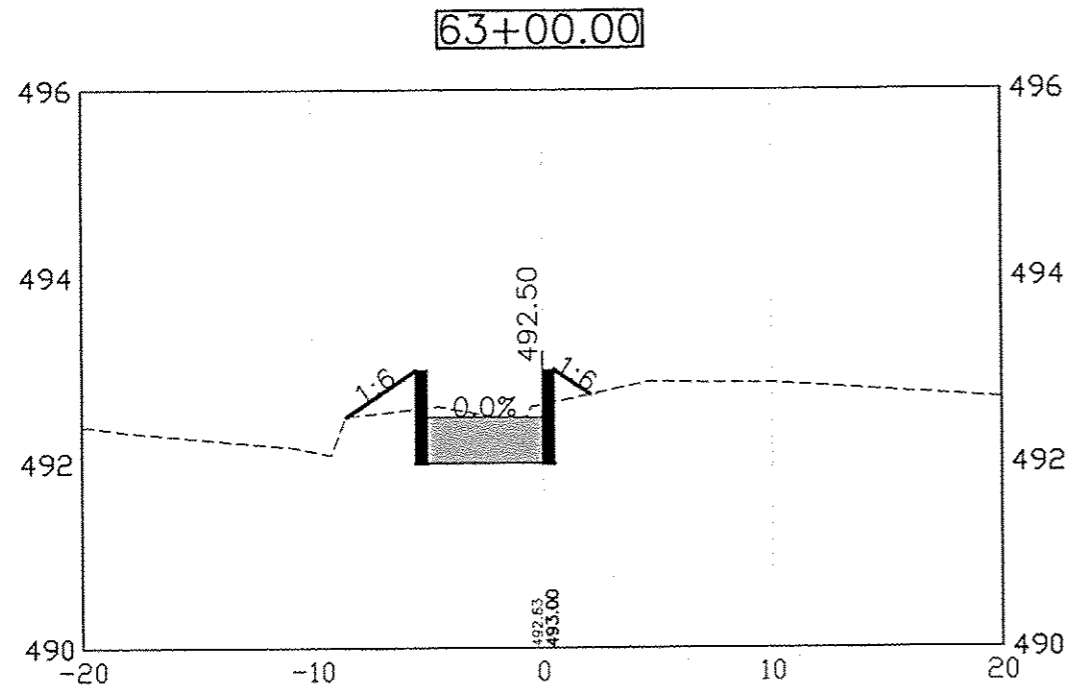
**SAFE ROUTES TO SCHOOL**  
 CITY OF CAMBRIDGE, ILLINOIS

1530 46th Ave • Suite 2B • Moline, Illinois 61265-7019  
 309-797-0171 • 309-797-0996(FAX) • 877-241-8010(WATS)

**CROSS SECTION - SOUTH STREET**

DWG. NO.	33 OF 69
PROJECT	45328

PLOTTED: Tuesday, March 31, 2015 1:48:15 PM



X-REFS: 45310 Topo  
FILE PATH: C:\DATA\453 CAMBRIDGE\45328 SIDEWALK\CURRENT DWG\45328 DESIGN

DATE	REVISIONS	SCALE	AS NOTED
		DRAWN	JAL
		CHECKED	BJP
		APPROVED	LFF
		DATE	
		ISSUED FOR	

VERIFY SCALE
BAR IS ONE INCH ON ORIGINAL DRAWING.
IF NOT ONE INCH ON THIS SHEET, ADJUST SCALES ACCORDINGLY.



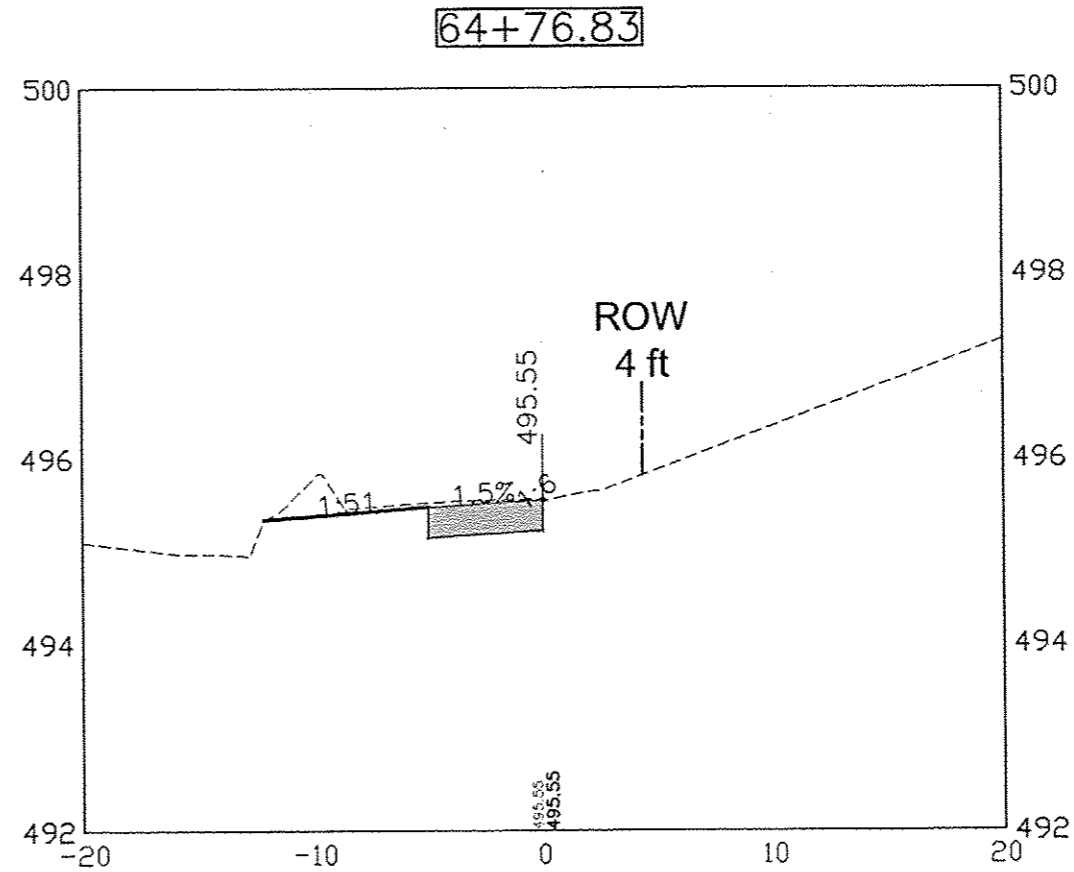
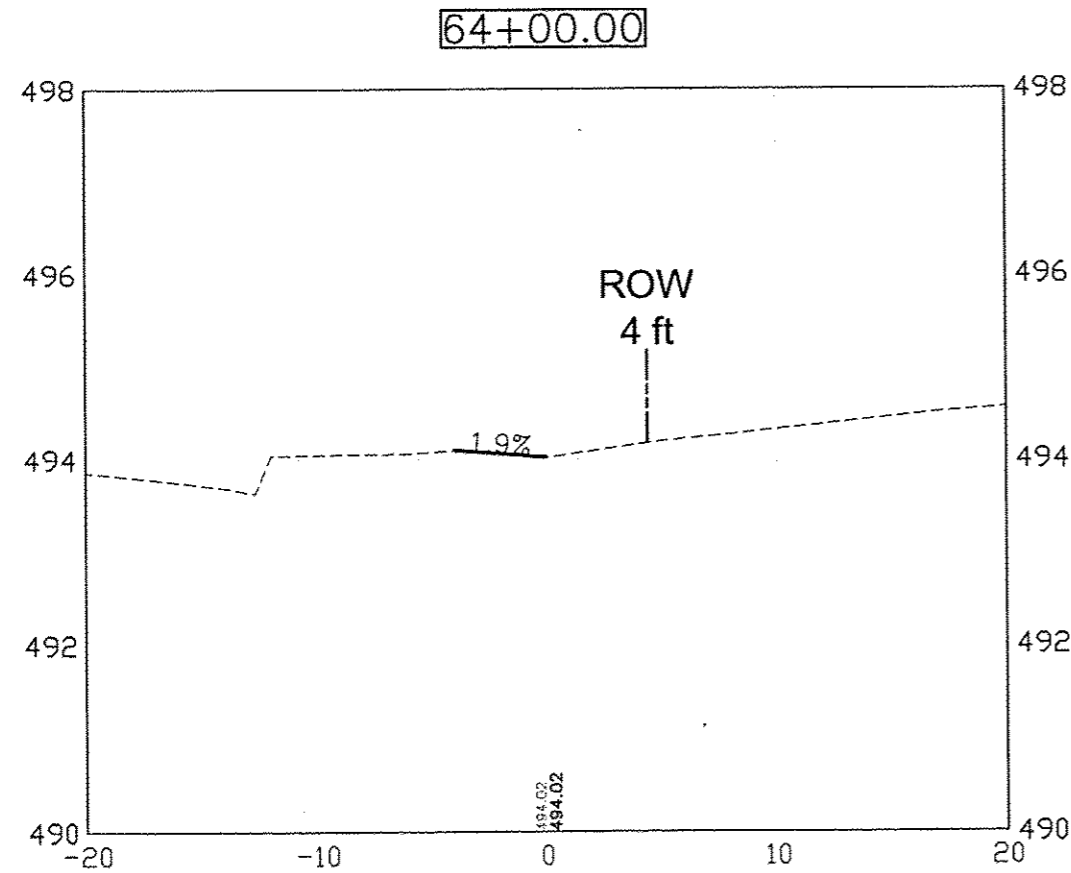
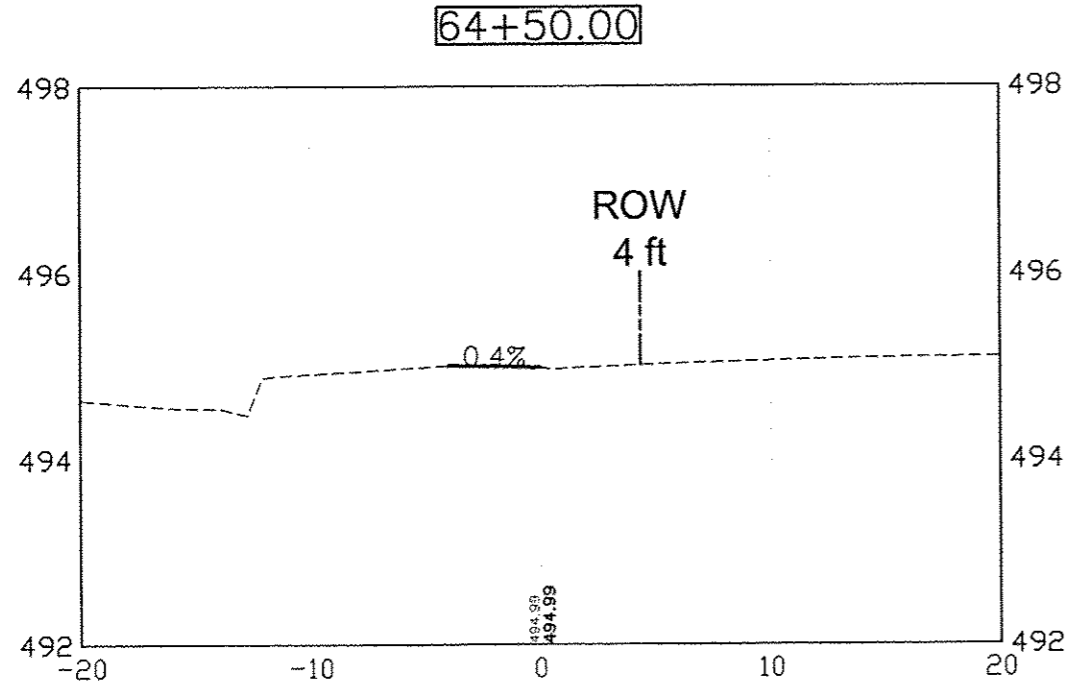
SAFE ROUTES TO SCHOOL  
CITY OF CAMBRIDGE, ILLINOIS

1530 46th Ave • Suite 2B • Moline, Illinois 61265-7019  
309-797-0171 • 309-797-0996(FAX) • 877-241-8010(WATS)

CROSS SECTION - SOUTH STREET

DWG. NO.
34 OF 69
PROJECT 45328

PLOTTED: Tuesday, March 31, 2016 1:48:20 PM



X-REFS: 45310 Topo  
FILE PATH: C:\DATA\M43 CAMBRIDGE\45328 SIDEWALK\CURRENT DWG\M4328 DESIGN

DATE	REVISIONS	SCALE	AS NOTED
		DRAWN	JAL
		CHECKED	BJP
		APPROVED	LFF
		DATE	--
		ISSUED FOR	--

VERIFY SCALE  
BAR IS ONE INCH ON ORIGINAL DRAWING.  
IF NOT ONE INCH ON THIS SHEET, ADJUST SCALES ACCORDINGLY.

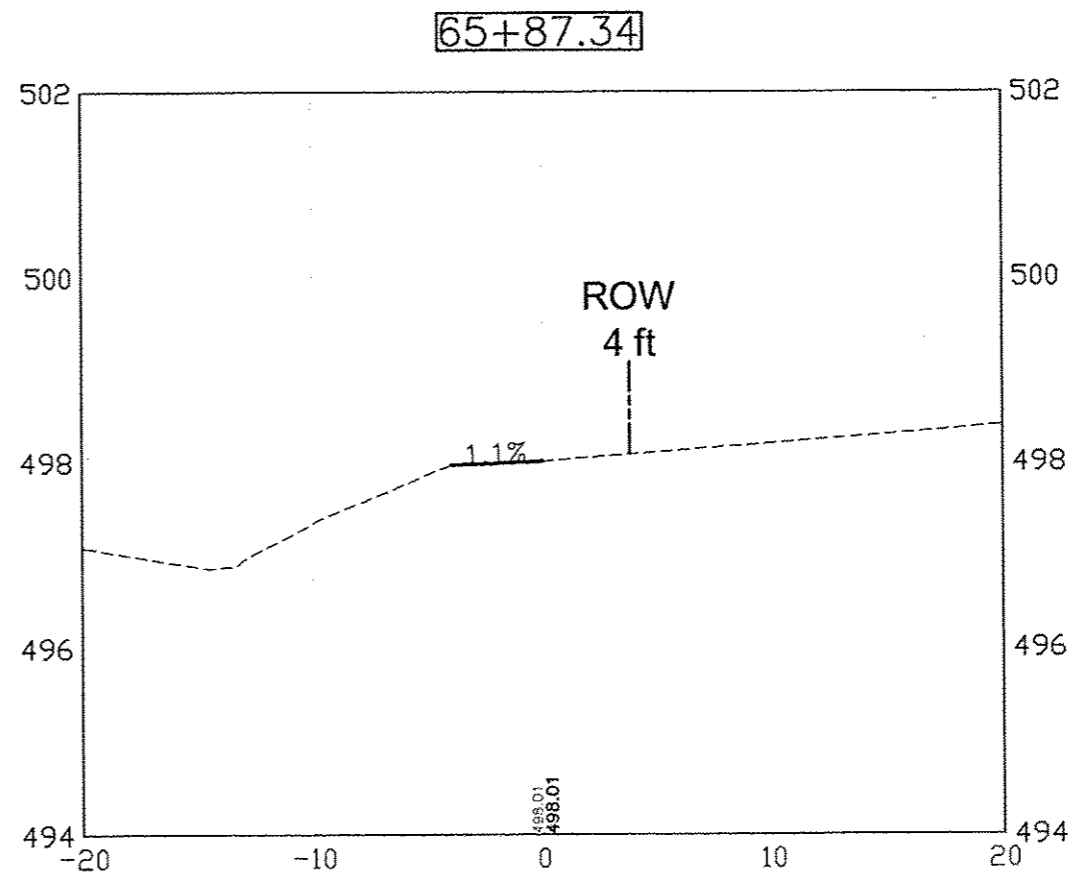
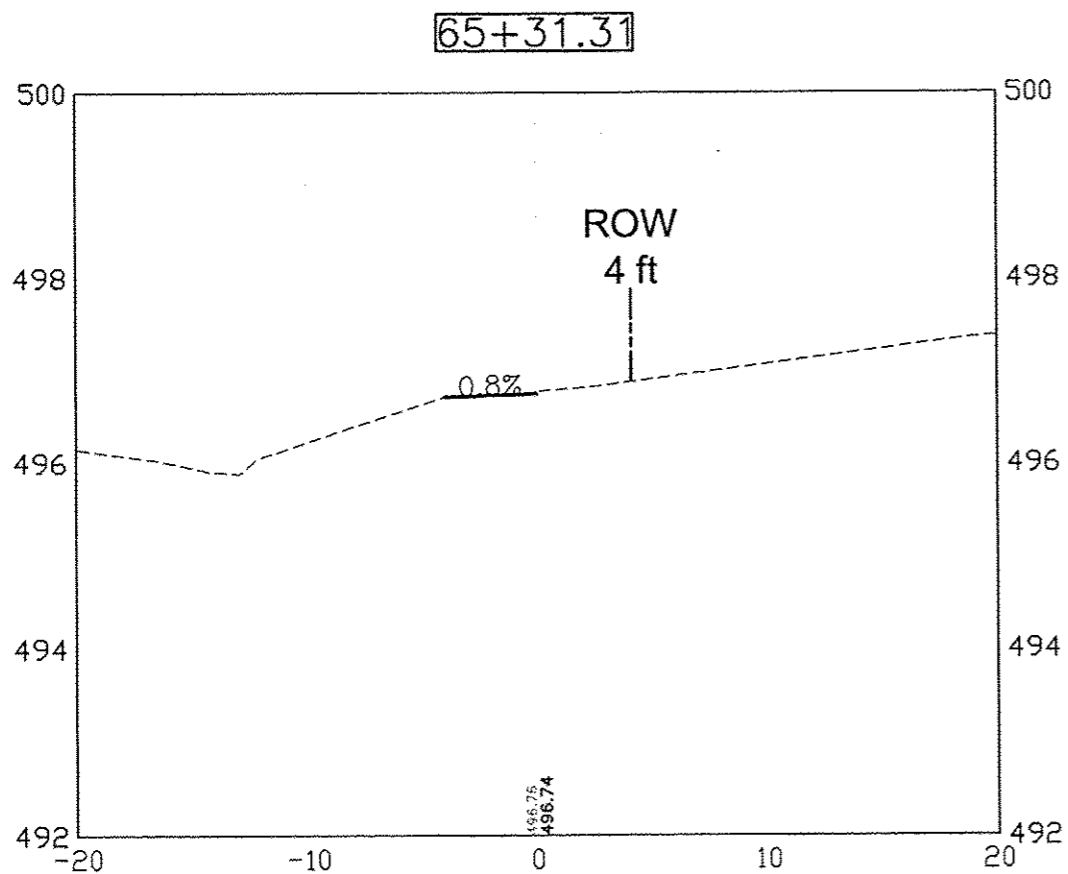



SAFE ROUTES TO SCHOOL  
CITY OF CAMBRIDGE, ILLINOIS

1530 46th Ave • Suite 2B • Moline, Illinois 61265-7019  
309-797-0171 • 309-797-0996(FAX) • 877-241-8010(WATS)

CROSS SECTION - SOUTH STREET

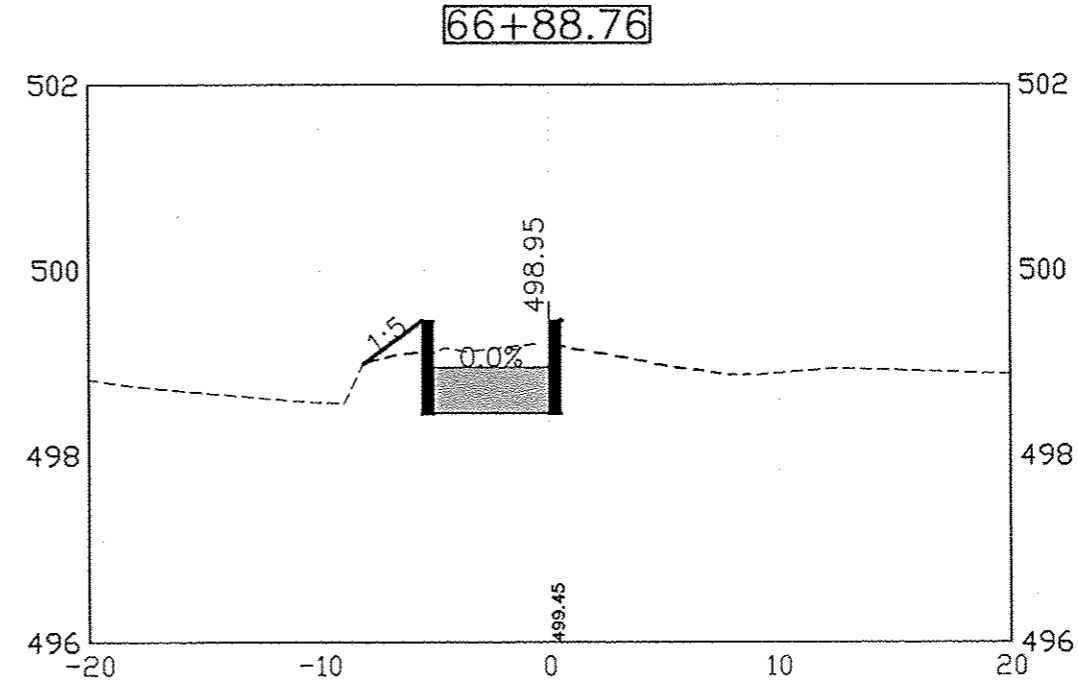
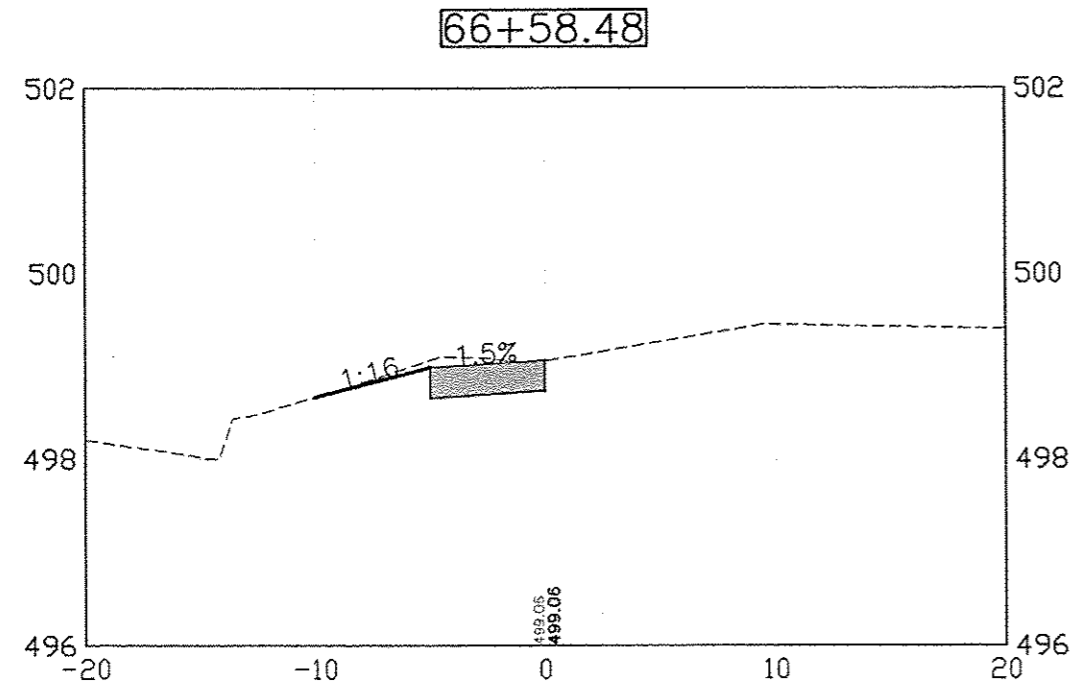
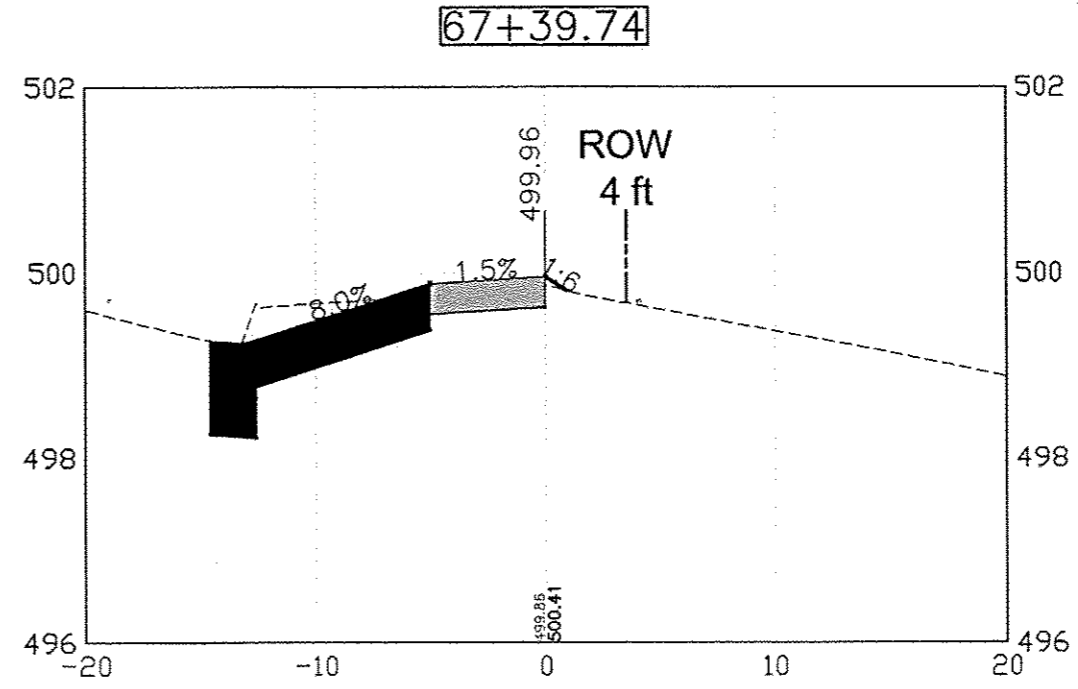
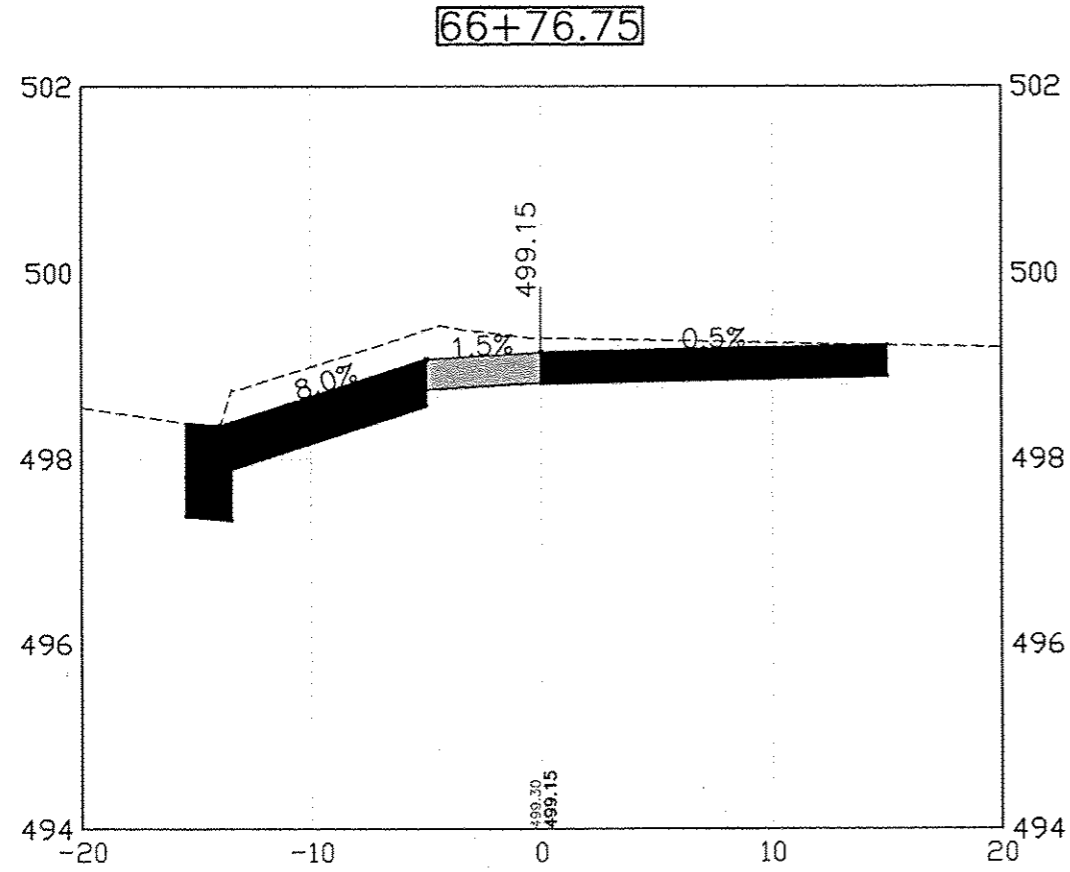
DWG. NO.	35 OF 69
PROJECT	45328



DATE		REVISIONS		SCALE	AS NOTED	<b>VERIFY SCALE</b> BAR IS ONE INCH ON ORIGINAL DRAWING. IF NOT ONE INCH ON THIS SHEET, ADJUST SCALES ACCORDINGLY.	 <b>VEENSTRA &amp; KIMM, INC.</b>	SAFE ROUTES TO SCHOOL CITY OF CAMBRIDGE, ILLINOIS 1530 46th Ave • Suite 2B • Moline, Illinois 61265-7019 309-797-0171 • 309-797-0996(FAX) • 877-241-8010(WATS)	CROSS SECTION - SOUTH STREET		DWG. NO.
											36 OF 69
										PROJECT	45328

PLOTTED: Wednesday, April 01, 2015 2:12:54 PM

X-REFS: 45310 Topo  
FILE PATH: C:\DATA\453 CAMBRIDGE\45328 SIDEWALK\CURRENT DWG\45328 DESIGN



DATE	REVISIONS	SCALE	AS NOTED
		DRAWN	JAL
		CHECKED	BJP
		APPROVED	LFP
		DATE	-
		ISSUED FOR	-

VERIFY SCALE  
BAR IS ONE INCH ON ORIGINAL DRAWING.  
IF NOT ONE INCH ON THIS SHEET, ADJUST SCALES ACCORDINGLY.



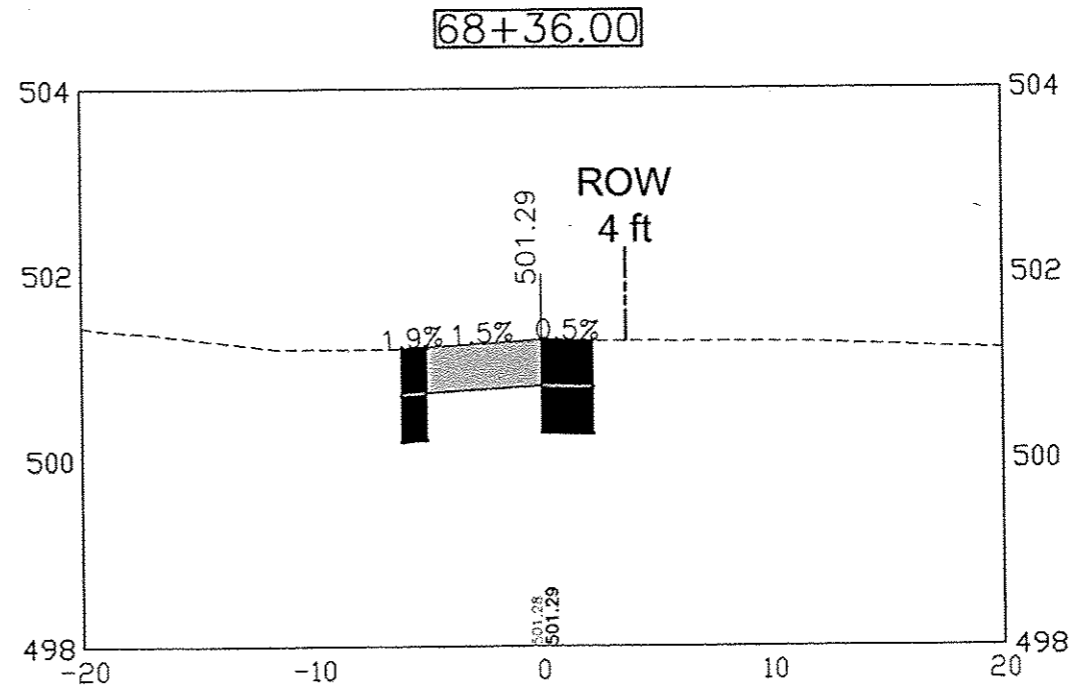
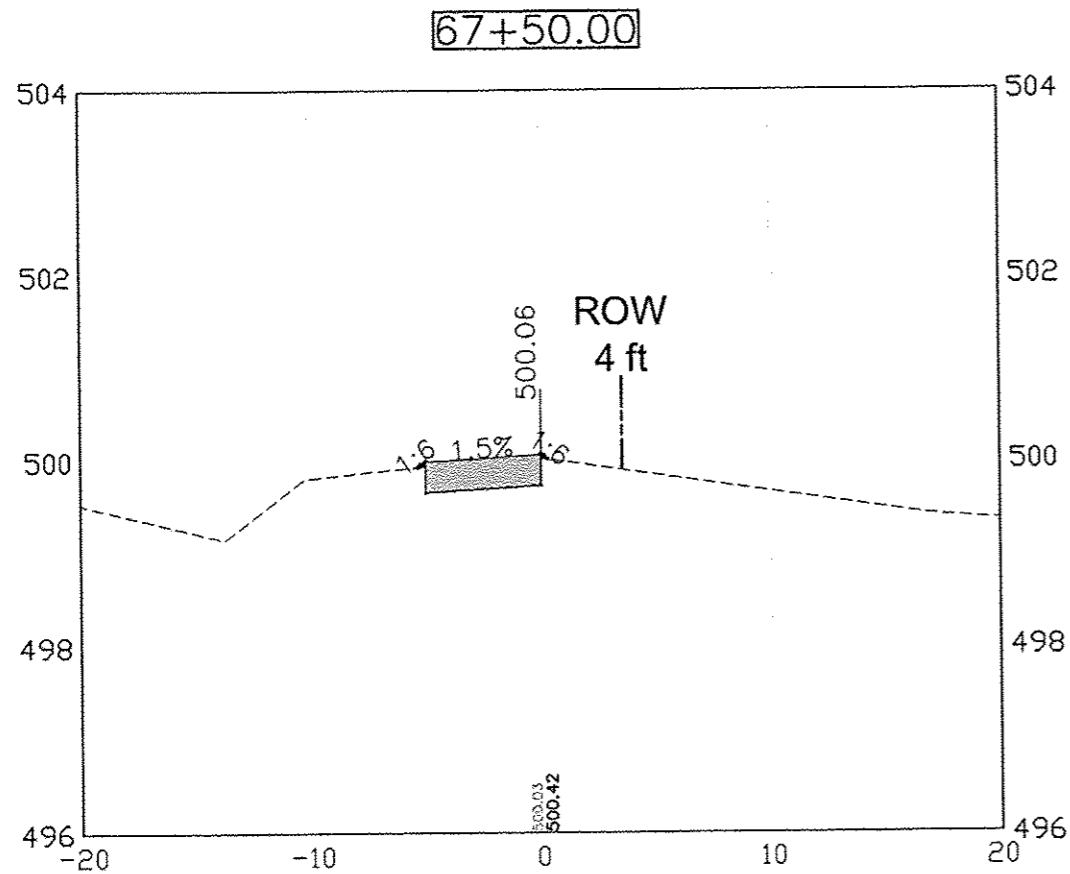
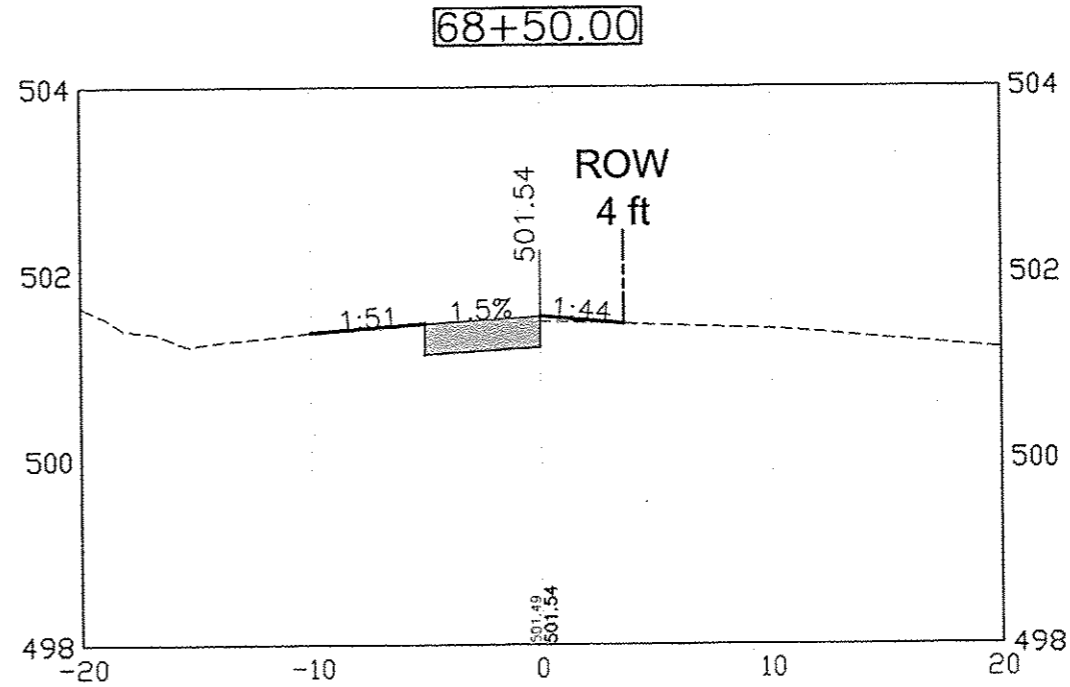
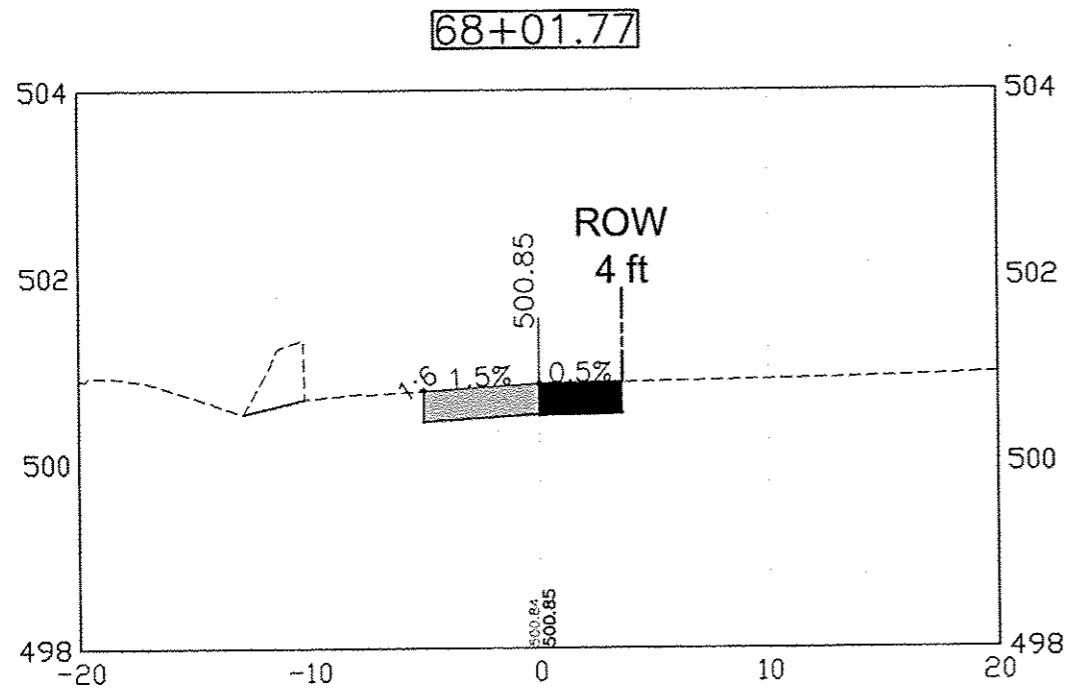
SAFE ROUTES TO SCHOOL  
CITY OF CAMBRIDGE, ILLINOIS  
1530 46th Ave • Suite 2B • Moline, Illinois 61265-7019  
309-797-0171 • 309-797-0996 FAX • 877-241-8010 (WATS)

CROSS SECTION - SOUTH STREET

DWG. NO.  
37 OF 69  
PROJECT 45328

PLOTTED: Tuesday, March 31, 2015 1:46:35 PM

X:REFS: 4810 Topo  
FILE PATH: C:\DATA\453 CAMBRIDGE\523 SIDEWALK\CURRENT DWG\45328 DESIGN



DATE	REVISIONS	SCALE	AS NOTED
		DRAWN	JAL
		CHECKED	BJP
		APPROVED	LFF
		DATE	
		ISSUED FOR	

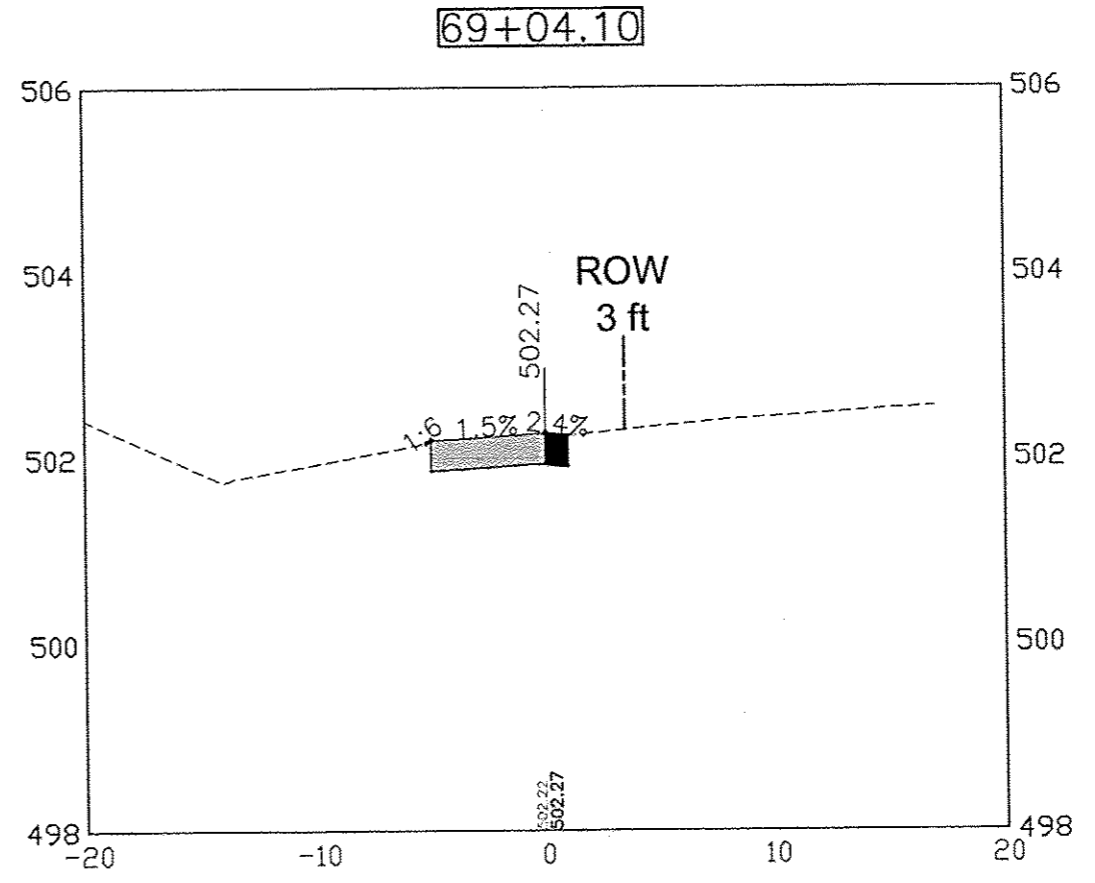
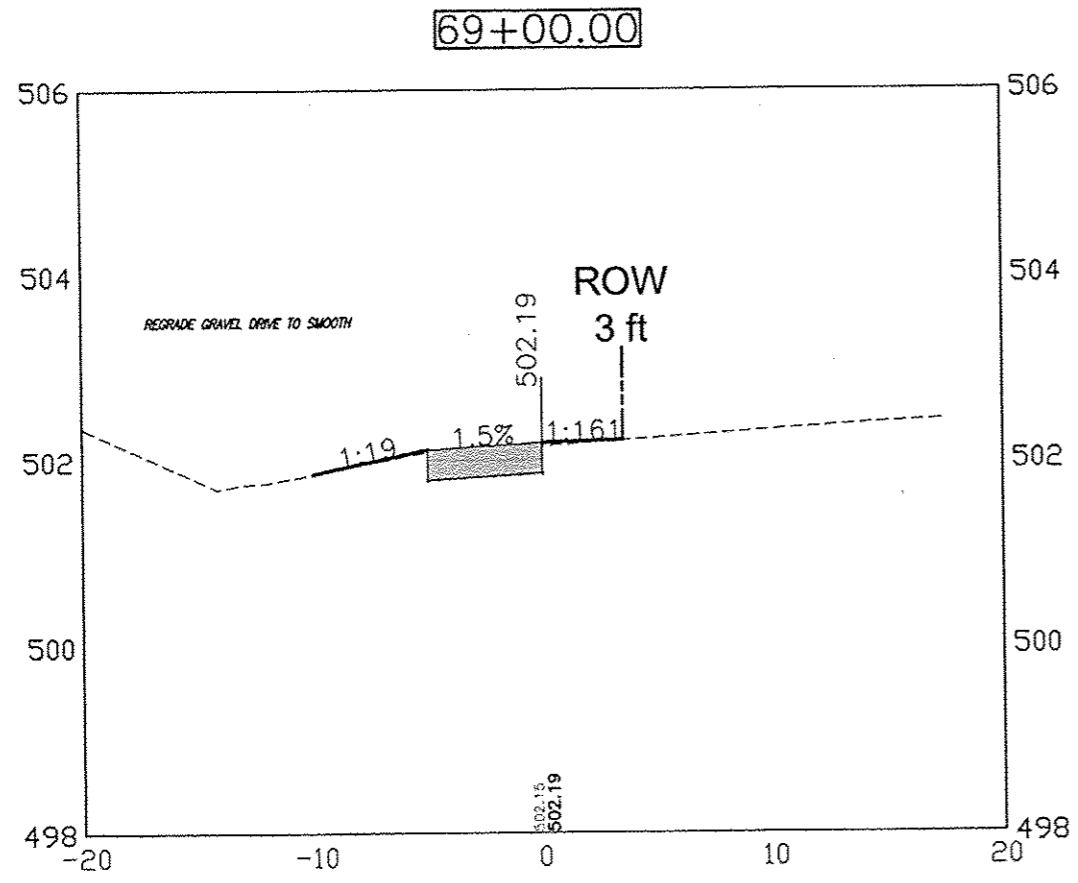
VERIFY SCALE
BAR IS ONE INCH ON ORIGINAL DRAWING.
IF NOT ONE INCH ON THIS SHEET, ADJUST SCALES ACCORDINGLY.



SAFE ROUTES TO SCHOOL  
CITY OF CAMBRIDGE, ILLINOIS  
1530 46th Ave • Suite 2B • Moline, Illinois 61265-7019  
309-797-0171 • 309-797-0996(FAX) • 877-241-8010(WATS)

CROSS SECTION - SOUTH STREET

DWG. NO.  
38 OF 69  
PROJECT 45328



DATE	REVISIONS	SCALE	AS NOTED
		DRAWN	JAL
		CHECKED	BJP
		APPROVED	LFF
		DATE	--
		ISSUED FOR	--

VERIFY SCALE  
BAR IS ONE INCH ON ORIGINAL DRAWING.  
IF NOT ONE INCH ON THIS SHEET, ADJUST SCALES ACCORDINGLY.



SAFE ROUTES TO SCHOOL  
CITY OF CAMBRIDGE, ILLINOIS

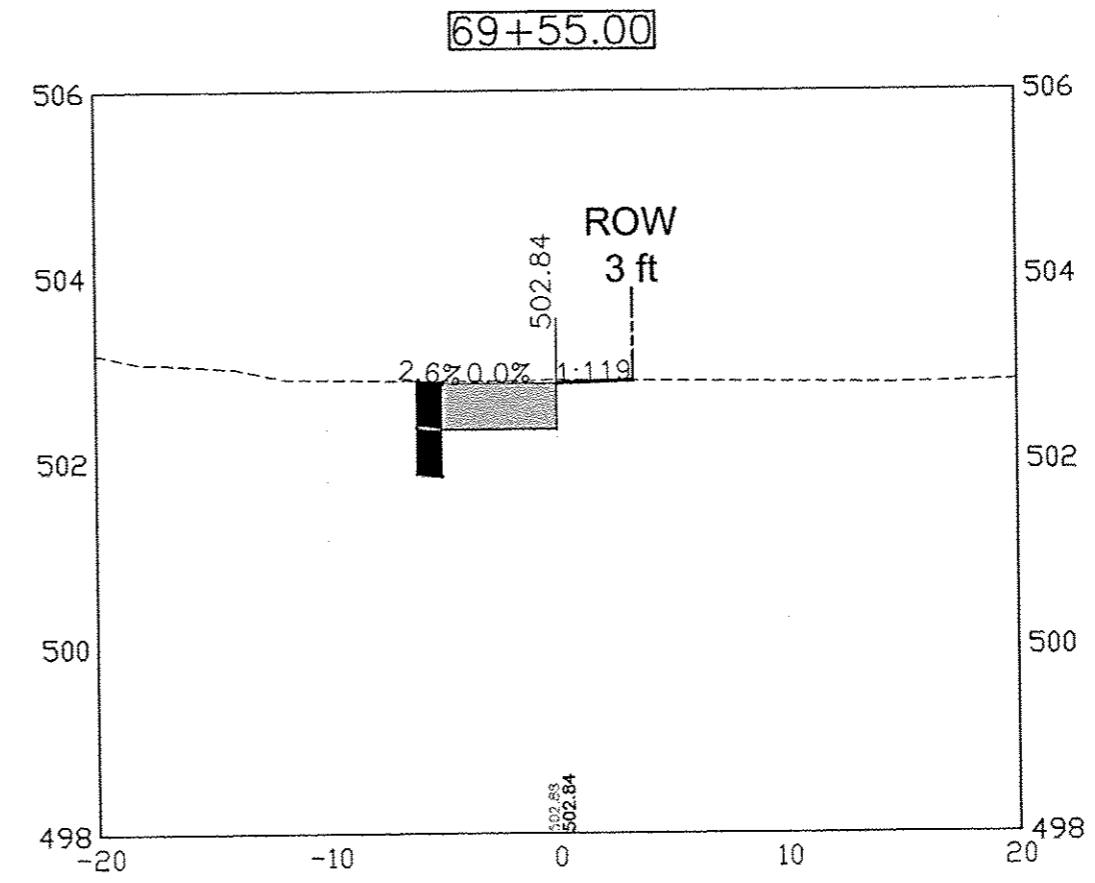
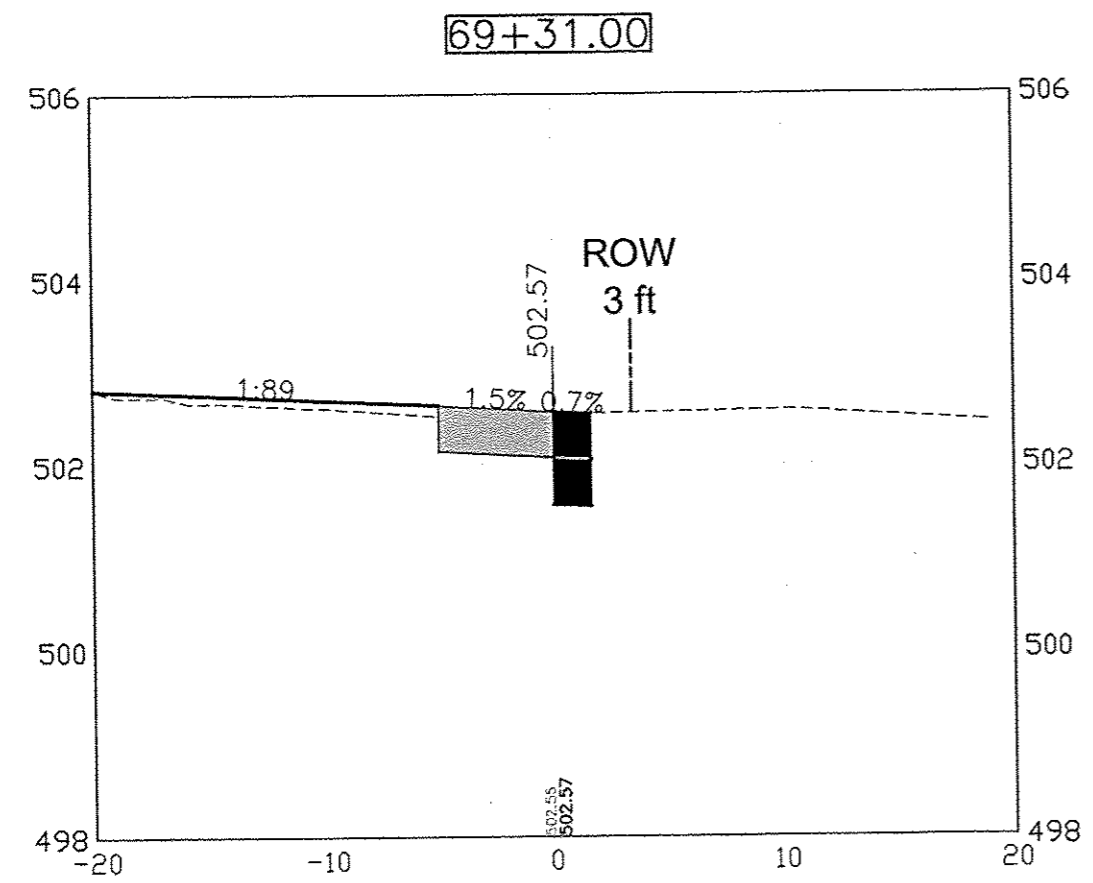
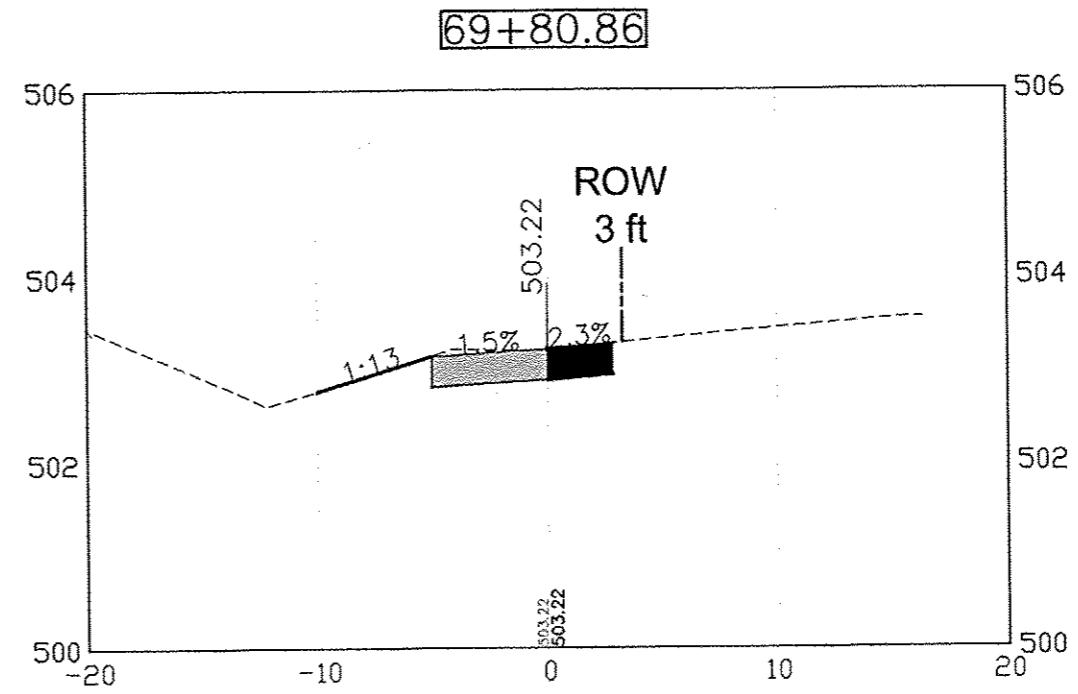
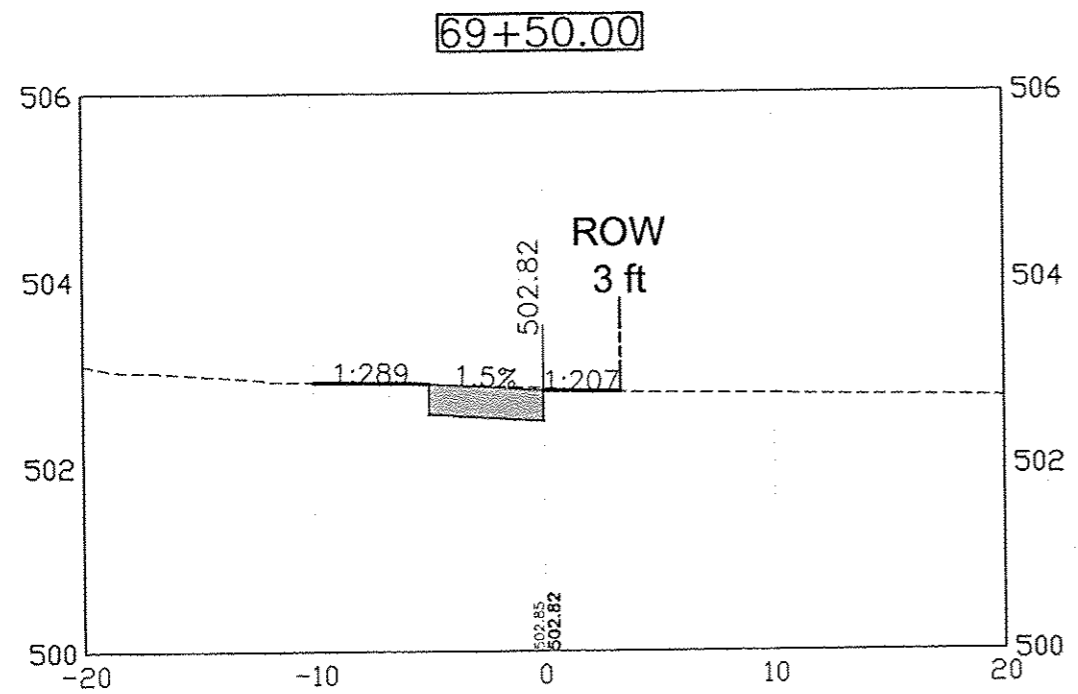
1530 46th Ave • Suite 2B • Moline, Illinois 61265-7019  
309-797-0171 • 309-797-0996(FAX) • 877-241-8010(WATS)

CROSS SECTION - SOUTH STREET

DWG. NO.	39 OF 69
PROJECT	45328

PLOTTED: Tuesday, March 31, 2015 1:48:45 PM

X-REFS: 48310 Topo  
FILE PATH: C:\DATA\M453 CAMBRIDGE\45328 SIDEWALK\CURRENT DWG\M45328 DESIGN



DATE	REVISIONS	SCALE	AS NOTED
		DRAWN	JAL
		CHECKED	BJP
		APPROVED	LFF
		DATE	--
		ISSUED FOR	--

VERIFY SCALE  
BAR IS ONE INCH ON ORIGINAL DRAWING.  
IF NOT ONE INCH ON THIS SHEET, ADJUST SCALES ACCORDINGLY.



SAFE ROUTES TO SCHOOL  
CITY OF CAMBRIDGE, ILLINOIS  
1530 46th Ave • Suite 28 • Moline, Illinois 61265-7019  
309-797-0171 • 309-797-0996(FAX) • 877-241-8010(WATS)

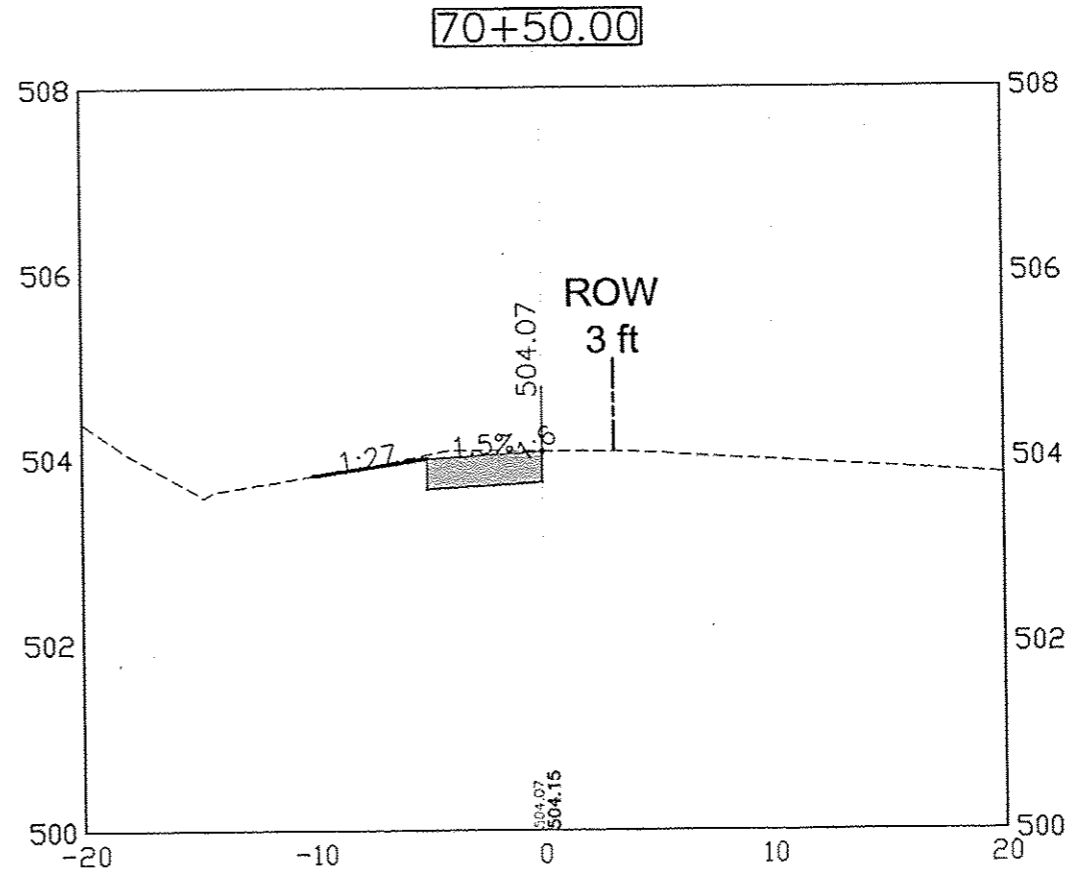
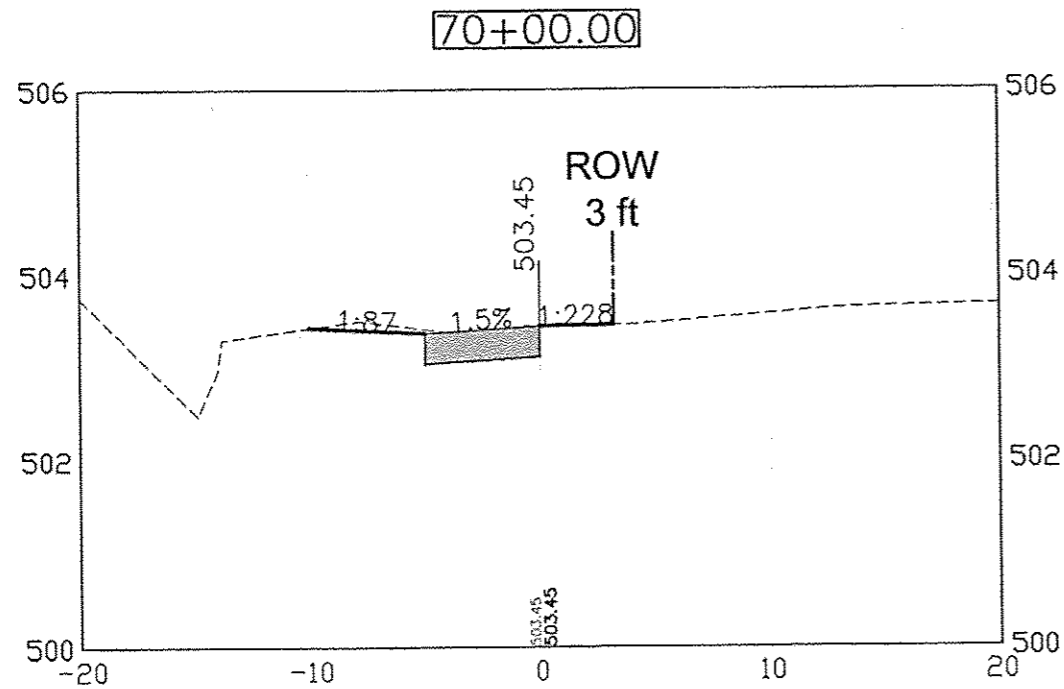
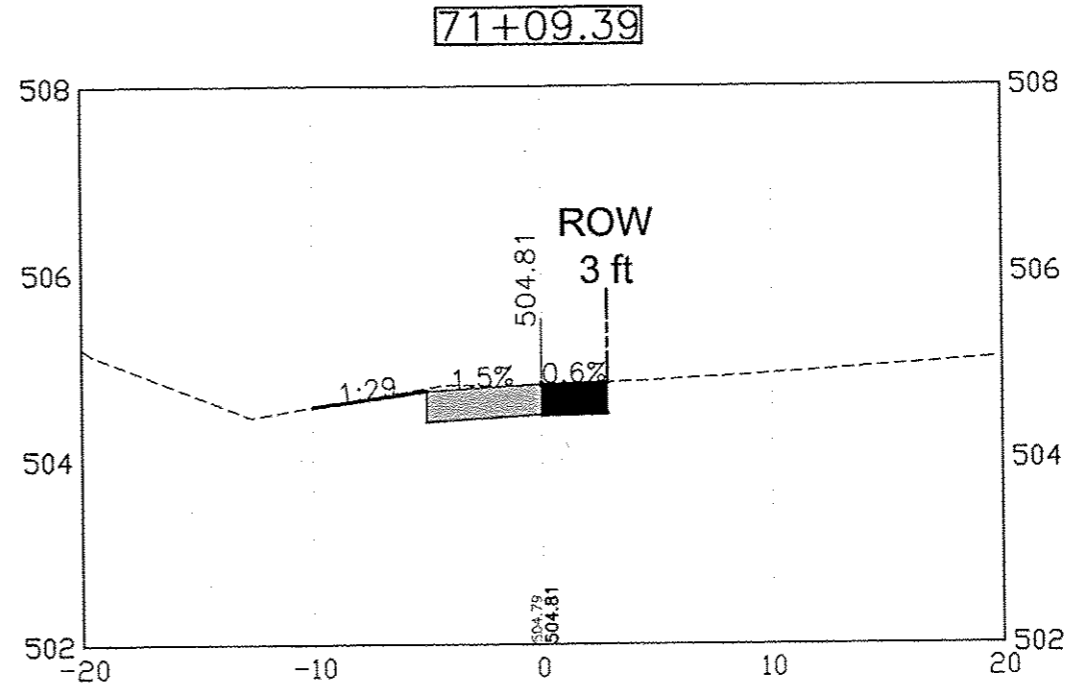
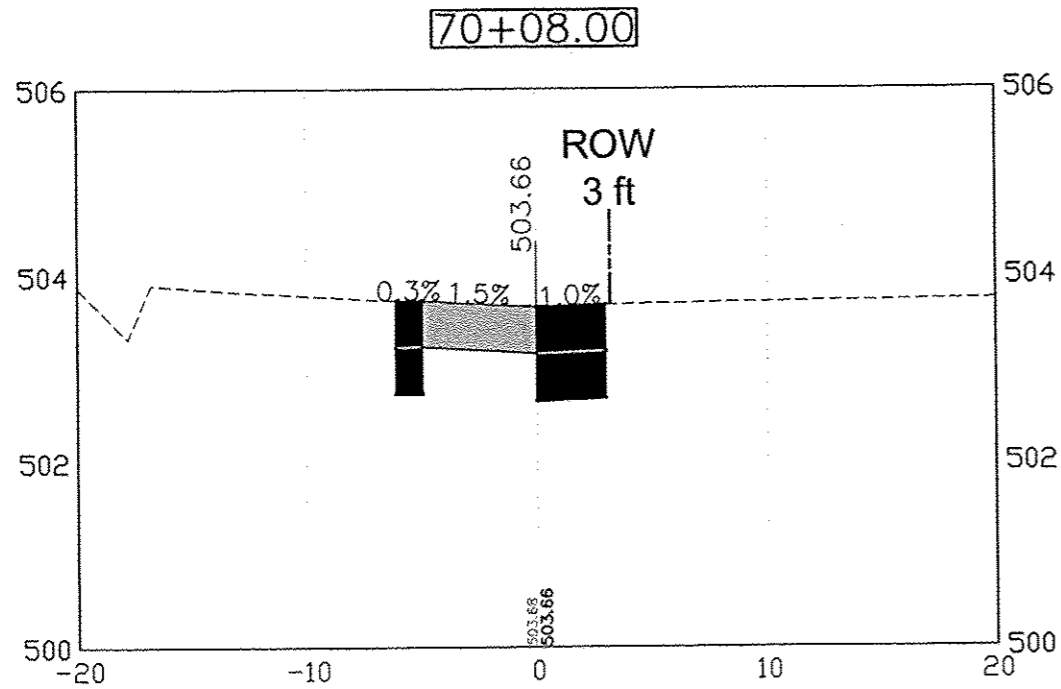
CROSS SECTION - SOUTH STREET

DWG. NO.	40 OF 69
PROJECT	45328



PLOTTED: Tuesday, March 31, 2015 1:58:48 PM

X-REFS: 45310 Topo  
FILE PATH: C:\DATA\453 CAMBRIDGE\45328 SIDEWALK\CURRENT DWG\45328 DESIGN



DATE	REVISIONS	SCALE	AS NOTED
		DRAWN	JAL
		CHECKED	BJP
		APPROVED	LFF
		DATE	--
		ISSUED FOR	--

VERIFY SCALE  
BAR IS ONE INCH ON ORIGINAL DRAWING.  
IF NOT ONE INCH ON THIS SHEET, ADJUST SCALES ACCORDINGLY.



VEENSTRA & KIMM, INC.

SAFE ROUTES TO SCHOOL  
CITY OF CAMBRIDGE, ILLINOIS

1530 46th Ave • Suite 28 • Moline, Illinois 61265-7019  
309-797-0171 • 309-797-0996(FAX) • 877-241-8010(WATS)

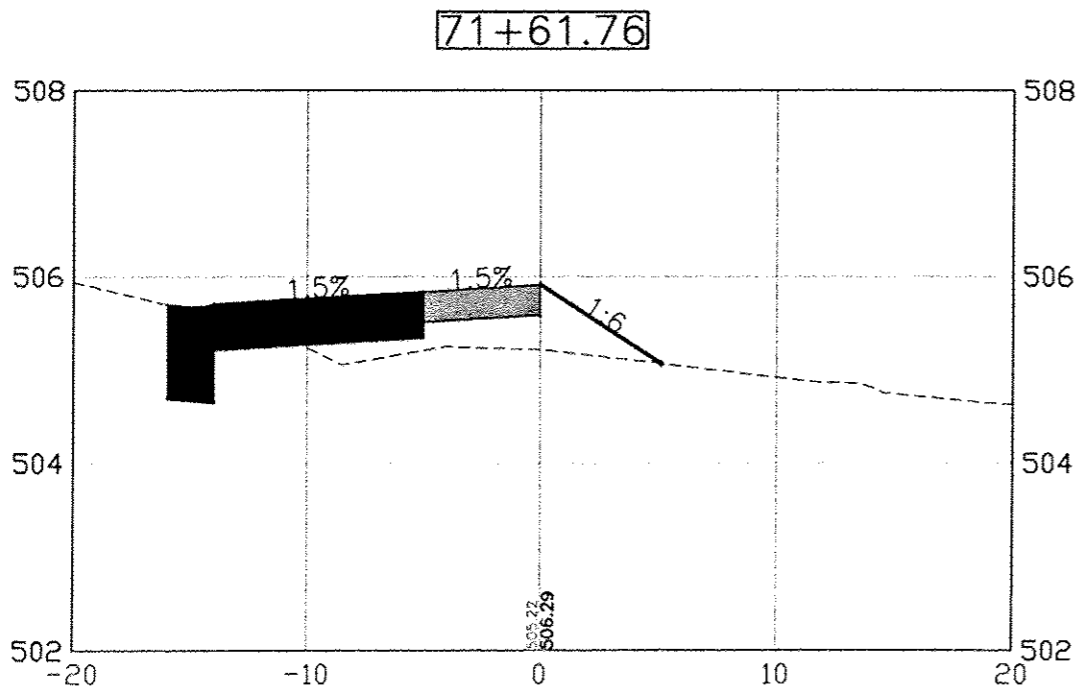
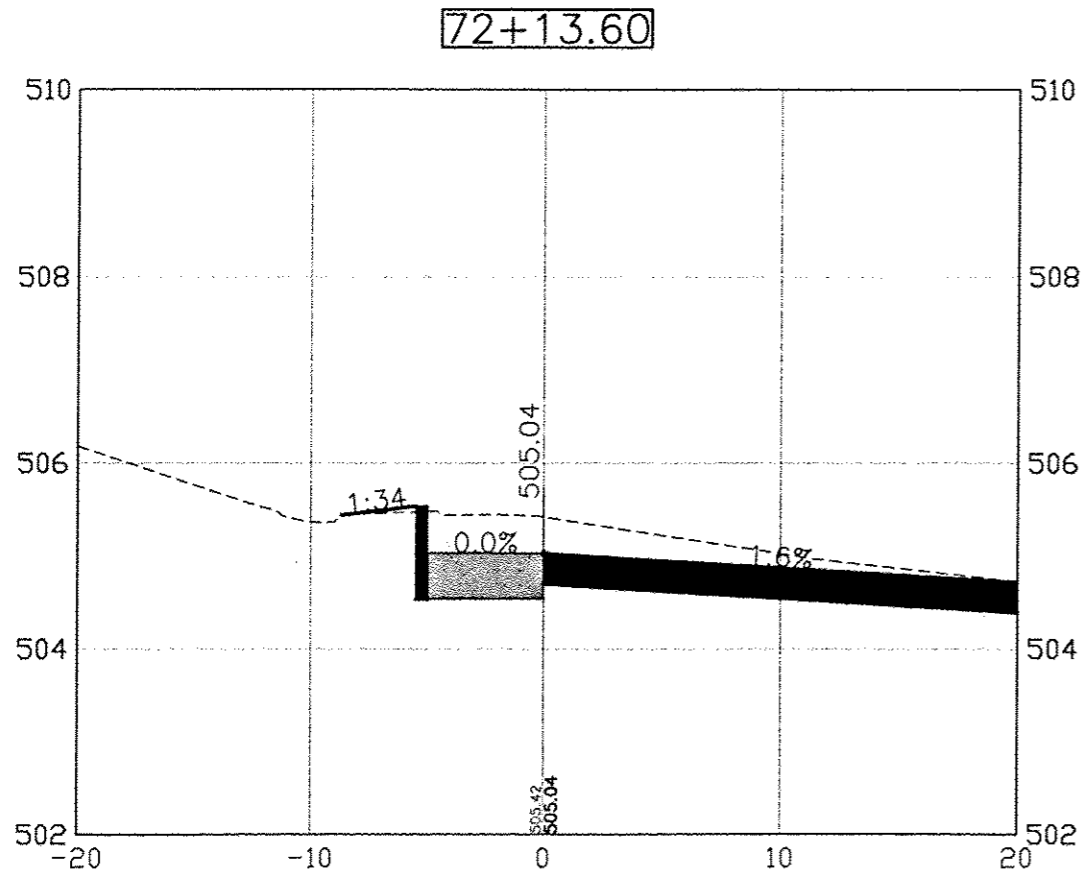
CROSS SECTION - SOUTH STREET

DWG. NO.

41 OF 69

PROJECT 45328

PLOTTED: Friday, April 10, 2015 11:11:10 AM



X-REFS: 45310 Topo  
FILE PATH: C:\DATA\453 CAMBRIDGE\45328 SIDEWALK\CURRENT DWG\45328 DESIGN

DATE	REVISIONS	SCALE	AS NOTED
		DRAWN	JAL
		CHECKED	ELP
		APPROVED	LJF
		DATE	
		ISSUED FOR	

VERIFY SCALE
BAR IS ONE INCH ON ORIGINAL DRAWING
IF NOT ONE INCH ON THIS SHEET, ADJUST SCALES ACCORDINGLY.

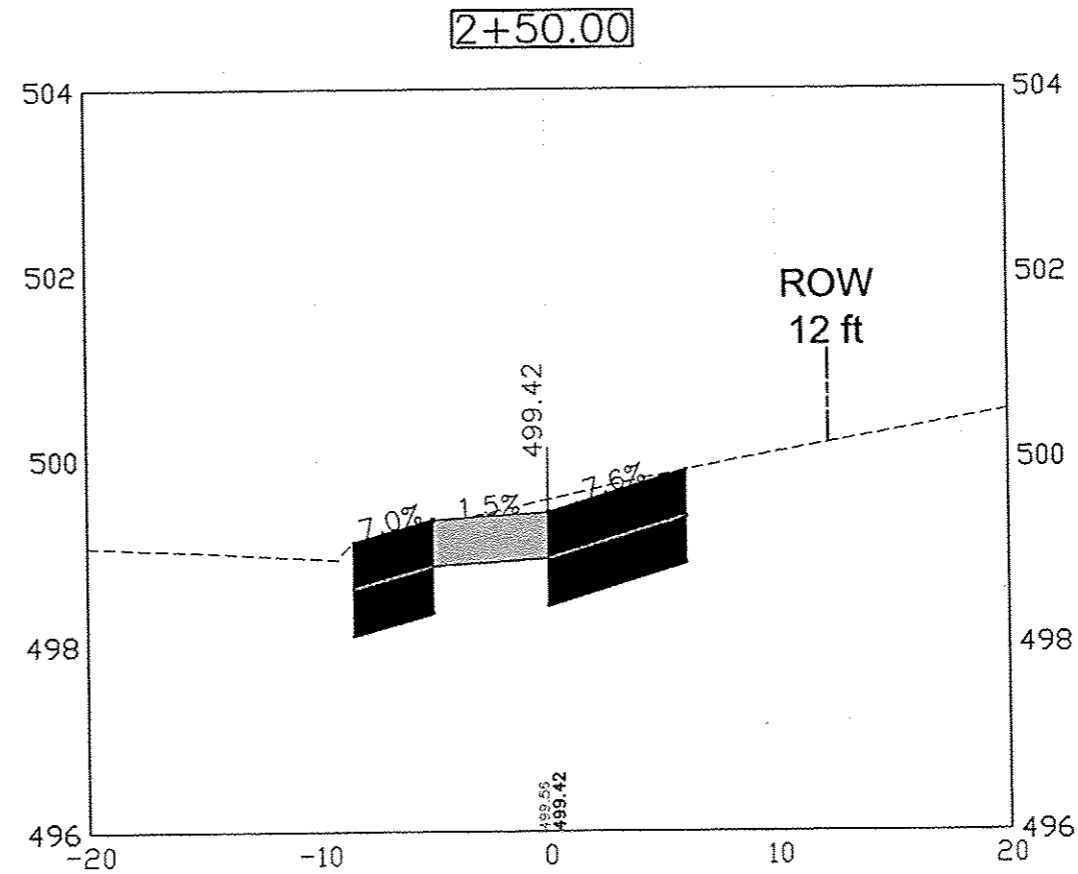
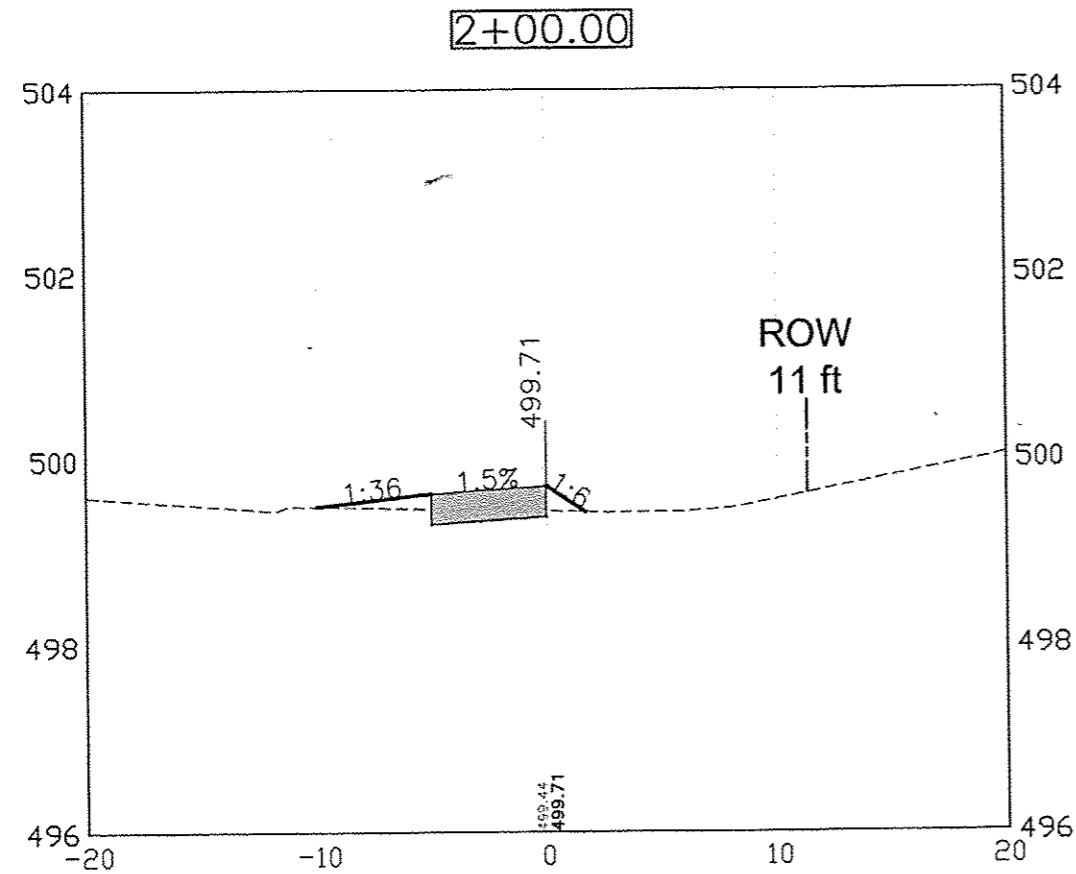


SAFE ROUTES TO SCHOOL  
CITY OF CAMBRIDGE, ILLINOIS

1530 46th Ave • Suite 2B • Moline, Illinois 61265-2019  
309-797-0171 • 309-797-0996(FAX) • 877-241-8010(WATS)

CROSS SECTION - SOUTH STREET

DWG. NO.
42 OF 69
PROJECT 45328



DATE	REVISIONS	SCALE	AS NOTED
		DRAWN	JAL
		CHECKED	BJP
		APPROVED	LFJ
		DATE	
		ISSUED FOR	

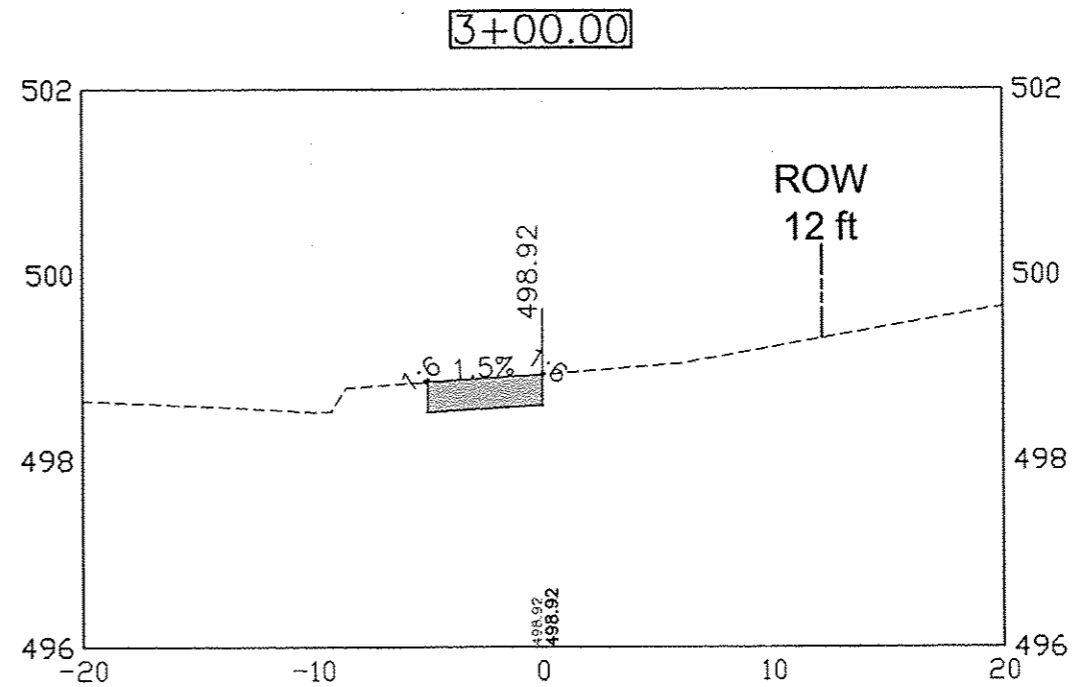
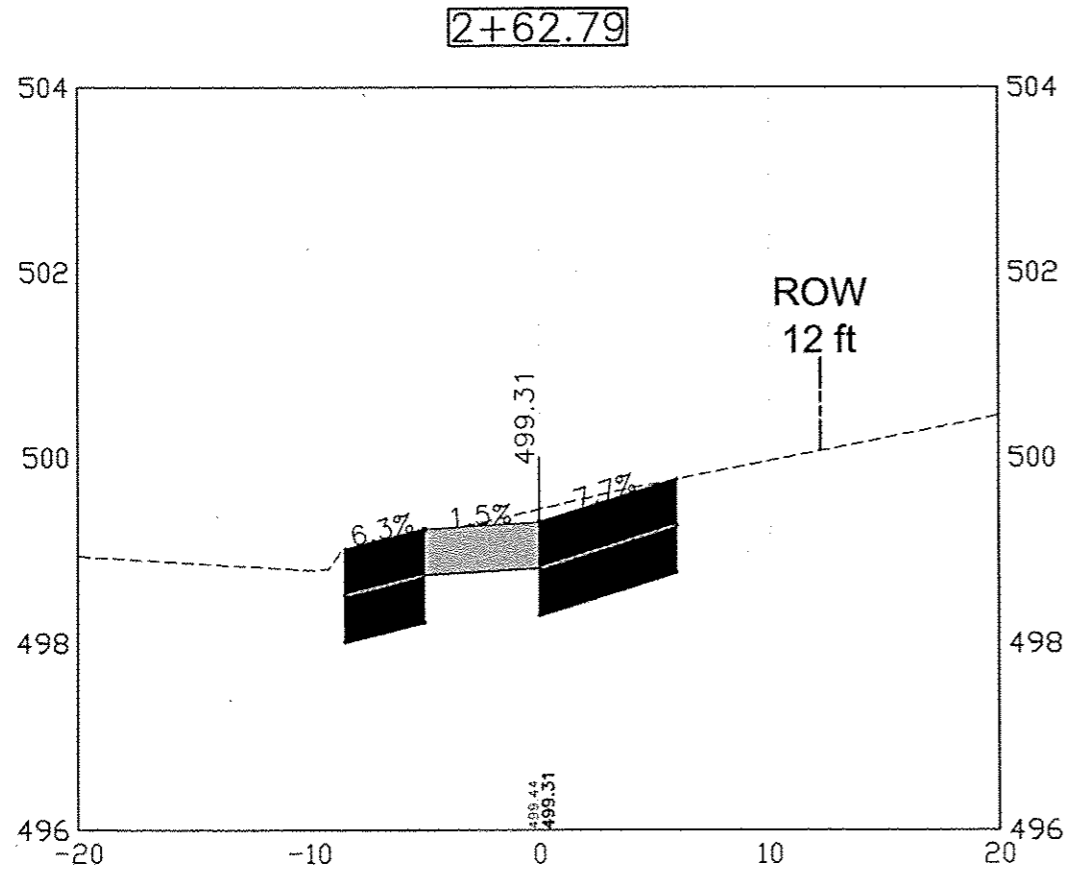
**VERIFY SCALE**  
 BAR IS ONE INCH ON ORIGINAL DRAWING.  
 IF NOT ONE INCH ON THIS SHEET, ADJUST SCALES ACCORDINGLY.



SAFE ROUTES TO SCHOOL  
 CITY OF CAMBRIDGE, ILLINOIS  
 1530 46th Ave • Suite 2B • Moline, Illinois 61265-7019  
 309-797-0171 • 309-797-0996(FAX) • 877-241-8010(WATS)

CROSS SECTION - RIDGE STREET

DWG. NO.	43 OF 69
PROJECT	45328



DATE	REVISIONS	SCALE	AS NOTED
		DRAWN	JAL
		CHECKED	BJP
		APPROVED	LFP
		DATE	--
		ISSUED FOR	--

**VERIFY SCALE**  
BAR IS ONE INCH ON ORIGINAL DRAWING.  
IF NOT ONE INCH ON THIS SHEET, ADJUST SCALES ACCORDINGLY.

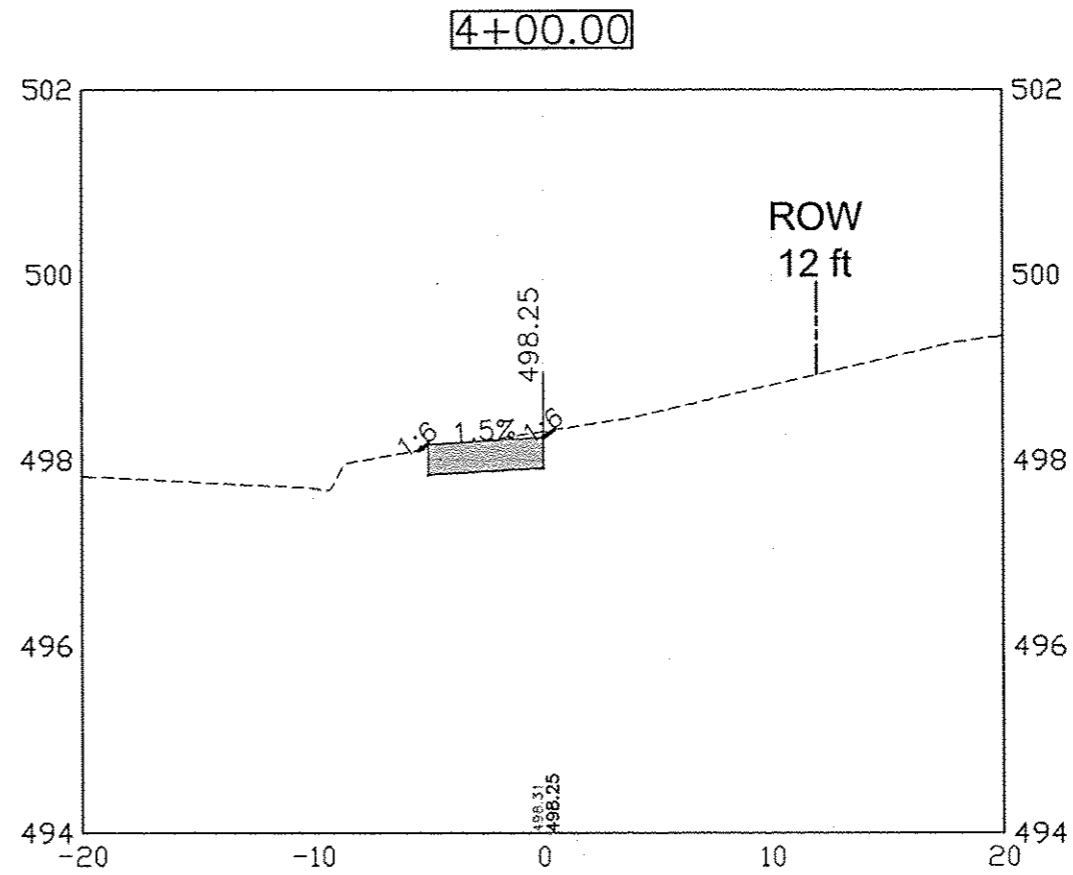
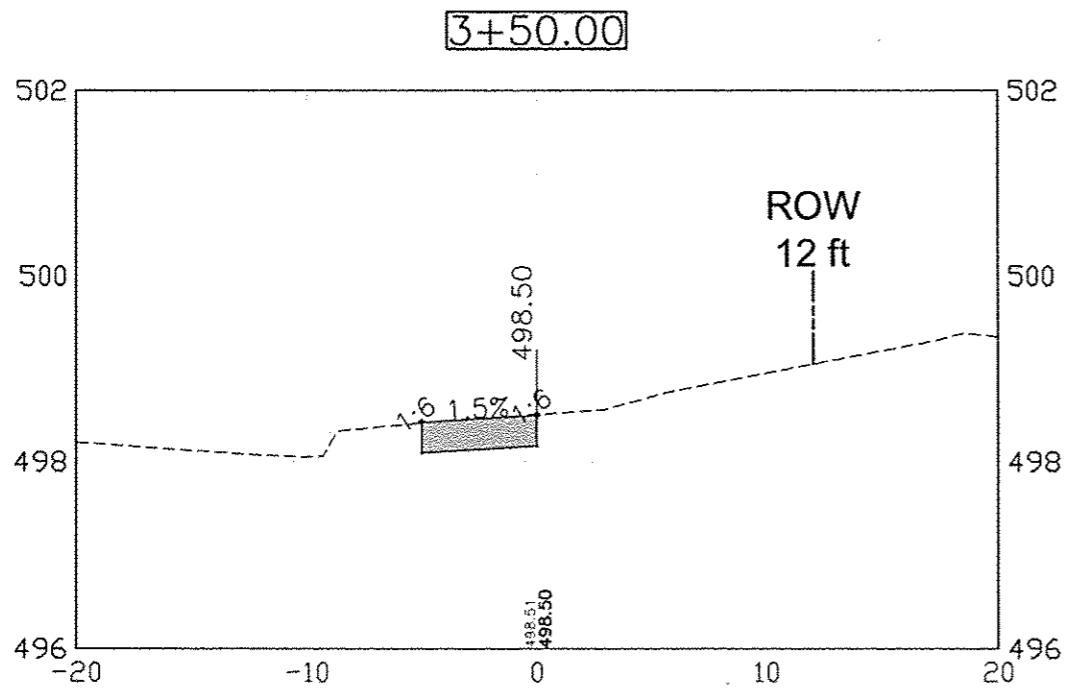


SAFE ROUTES TO SCHOOL  
CITY OF CAMBRIDGE, ILLINOIS

1530 46th Ave • Suite 2B • Moline, Illinois 61265-7019  
309-797-0171 • 309-797-0996 (FAX) • 877-241-8010 (WATS)

CROSS SECTION - RIDGE STREET

DWG. NO.	44 OF 69
PROJECT	45328



DATE	REVISIONS	SCALE	AS NOTED
		DRAWN	JAL
		CHECKED	BJP
		APPROVED	LFP
		DATE	
		ISSUED FOR	

VERIFY SCALE
BAR IS ONE INCH ON ORIGINAL DRAWING.
IF NOT ONE INCH ON THIS SHEET, ADJUST SCALES ACCORDINGLY.

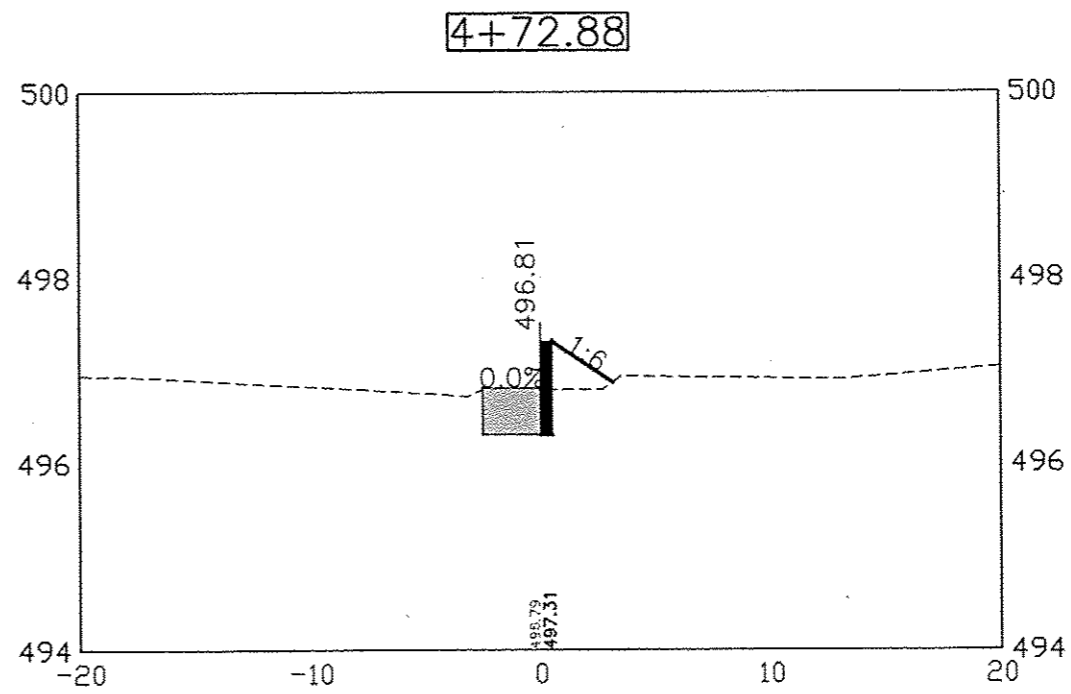
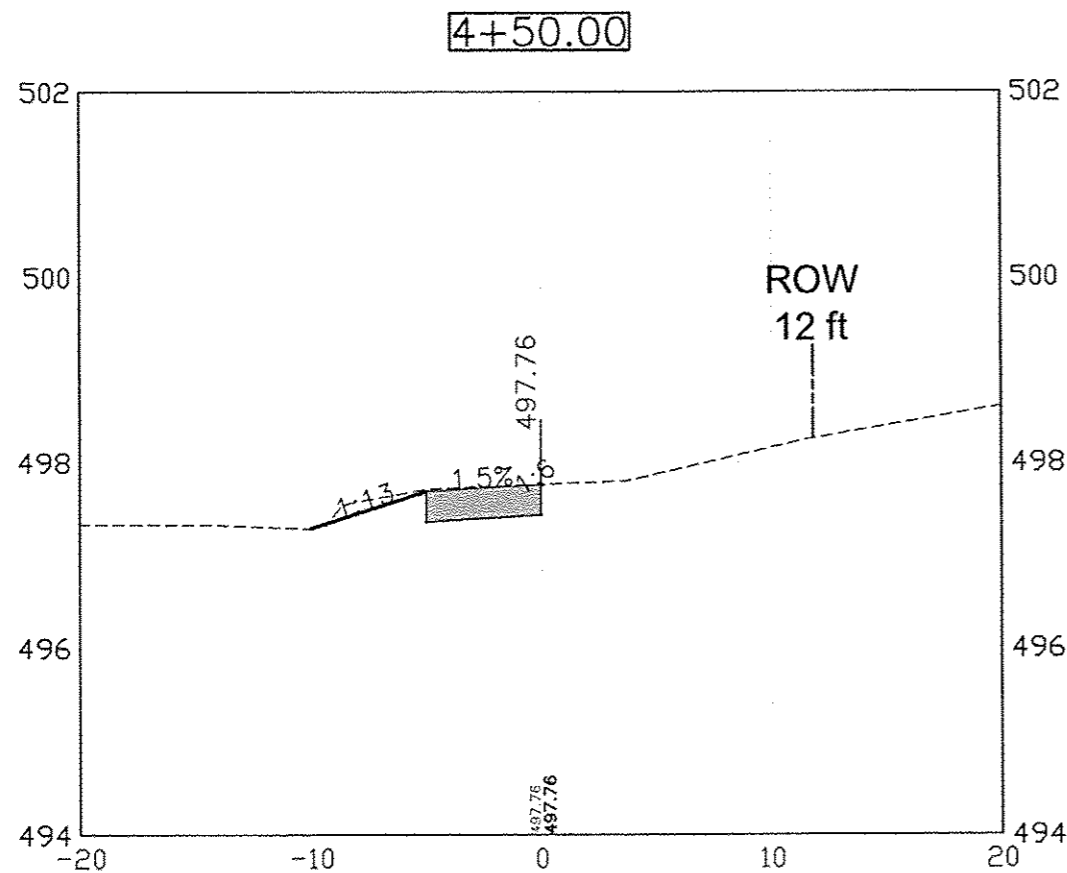


SAFE ROUTES TO SCHOOL  
CITY OF CAMBRIDGE, ILLINOIS

1530 46th Ave • Suite 2B • Moline, Illinois 61265-7019  
309-797-0171 • 309-797-0996(FAX) • 877-241-8010(WATS)

CROSS SECTION - RIDGE STREET

DWG. NO.
45 OF 69
PROJECT 45328



DATE	REVISIONS	SCALE	AS NOTED
		DRAWN	JAL
		CHECKED	BJP
		APPROVED	LFF
		DATE	
		ISSUED FOR	

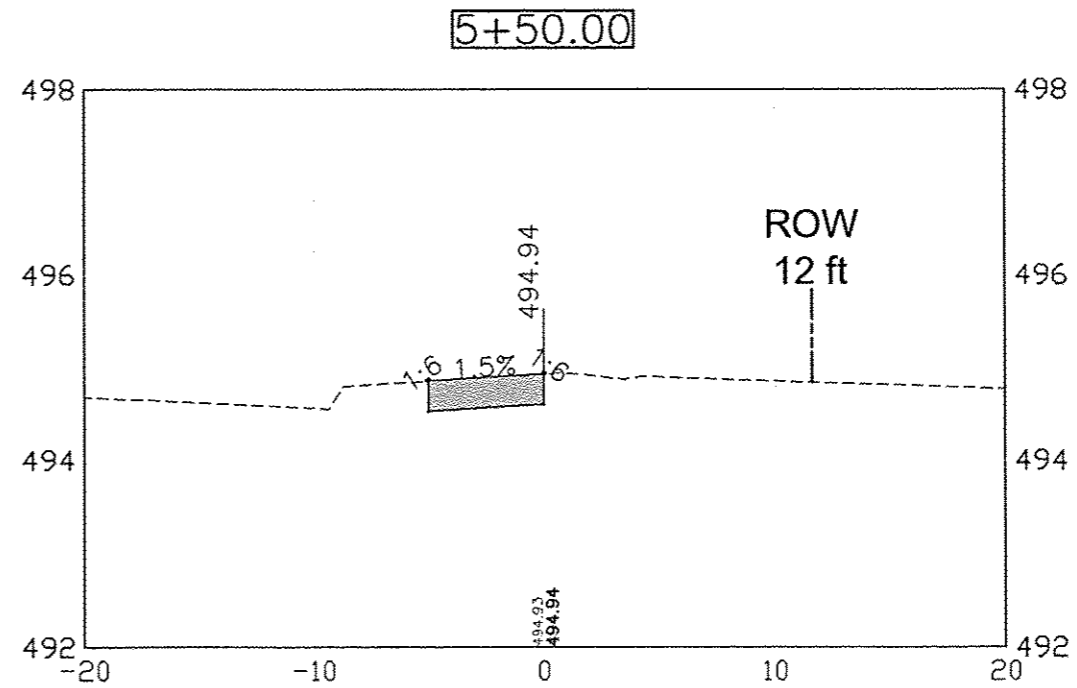
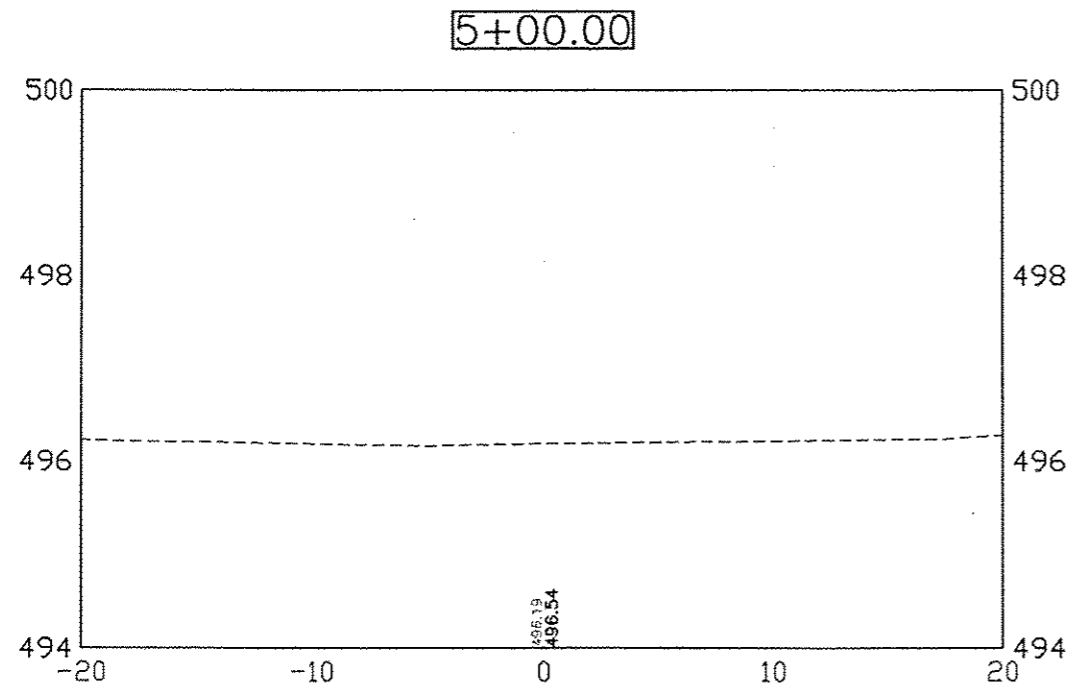
VERIFY SCALE  
BAR IS ONE INCH ON ORIGINAL DRAWING.  
IF NOT ONE INCH ON THIS SHEET, ADJUST SCALES ACCORDINGLY.



SAFE ROUTES TO SCHOOL  
CITY OF CAMBRIDGE, ILLINOIS

1530 46th Ave • Suite 2B • Moline, Illinois 61265-7019  
309-797-0171 • 309-797-0996(FAX) • 877-241-8010(WATS)

CROSS SECTION - RIDGE STREET	DWG. NO.
	46 OF 69
PROJECT	45328



DATE	REVISIONS	SCALE	AS NOTED
		DRAWN	JAL
		CHECKED	BJP
		APPROVED	LFP
		DATE	—
		ISSUED FOR	—

**VERIFY SCALE**  
 BAR IS ONE INCH ON ORIGINAL DRAWING.  
 IF NOT ONE INCH ON THIS SHEET, ADJUST SCALES ACCORDINGLY.



**SAFE ROUTES TO SCHOOL**  
 CITY OF CAMBRIDGE, ILLINOIS

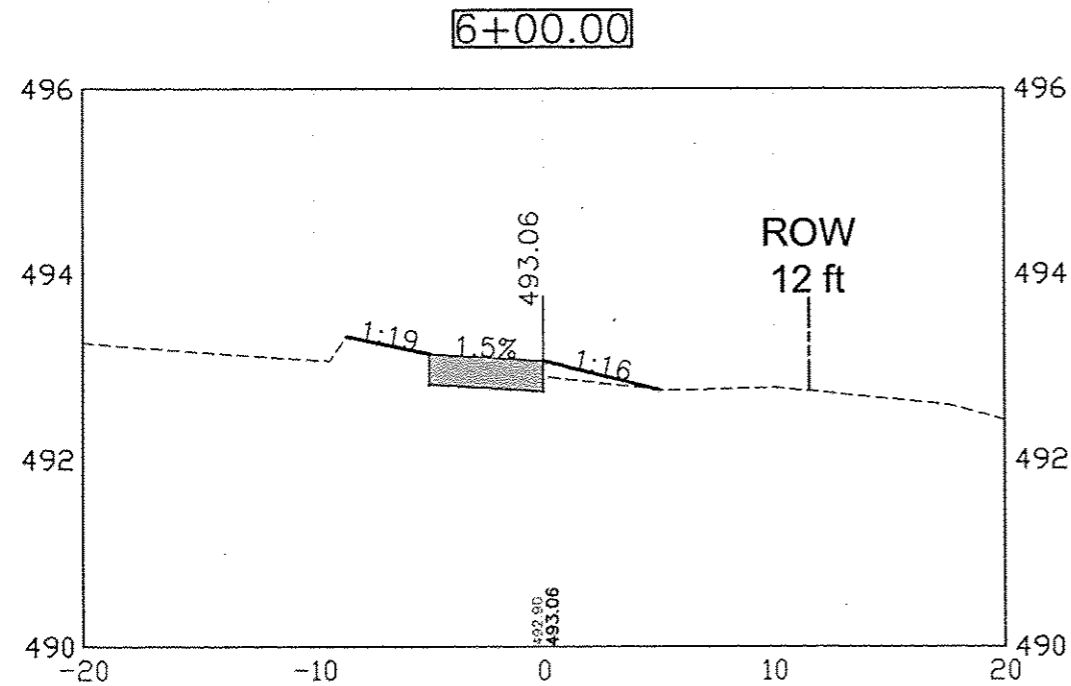
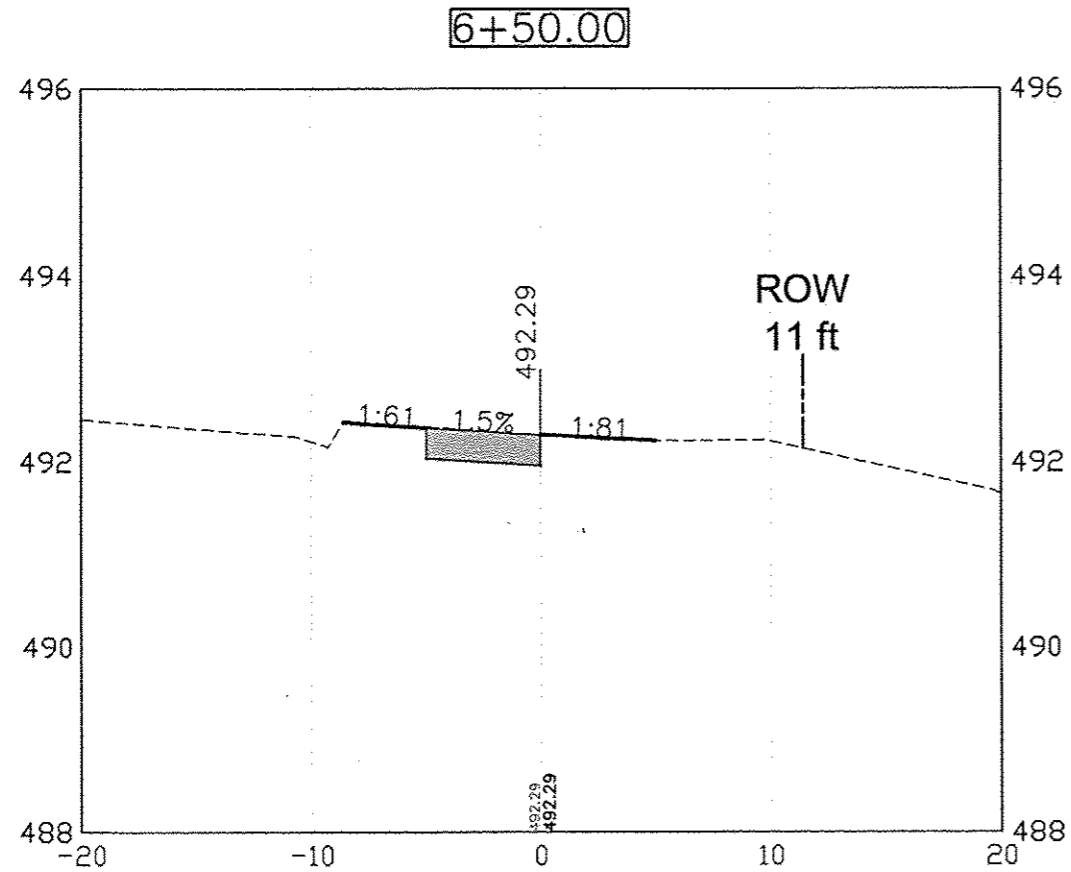
1530 46th Ave • Suite 2B • Moline, Illinois 61265-7019  
 309-797-0171 • 309-797-0996(FAX) • 877-241-8010(WATS)

**CROSS SECTION - RIDGE STREET**

DWG. NO.	47 OF 69
PROJECT	45328

PLOTTED: Tuesday, March 31, 2015 1:09:27 PM

X-REFS: 4510 Topo  
FILE PATH: C:\DATA\453 CAMBRIDGE\45328 SIDEWALK\CURRENT DWG\45328 DESIGN



DATE	REVISIONS	SCALE	AS NOTED
		DRAWN	JAL
		CHECKED	BJP
		APPROVED	LFF
		DATE	--
		ISSUED FOR	--

VERIFY SCALE  
 BAR IS ONE INCH ON ORIGINAL DRAWING.  
 0 1"  
 IF NOT ONE INCH ON THIS SHEET, ADJUST SCALES ACCORDINGLY.

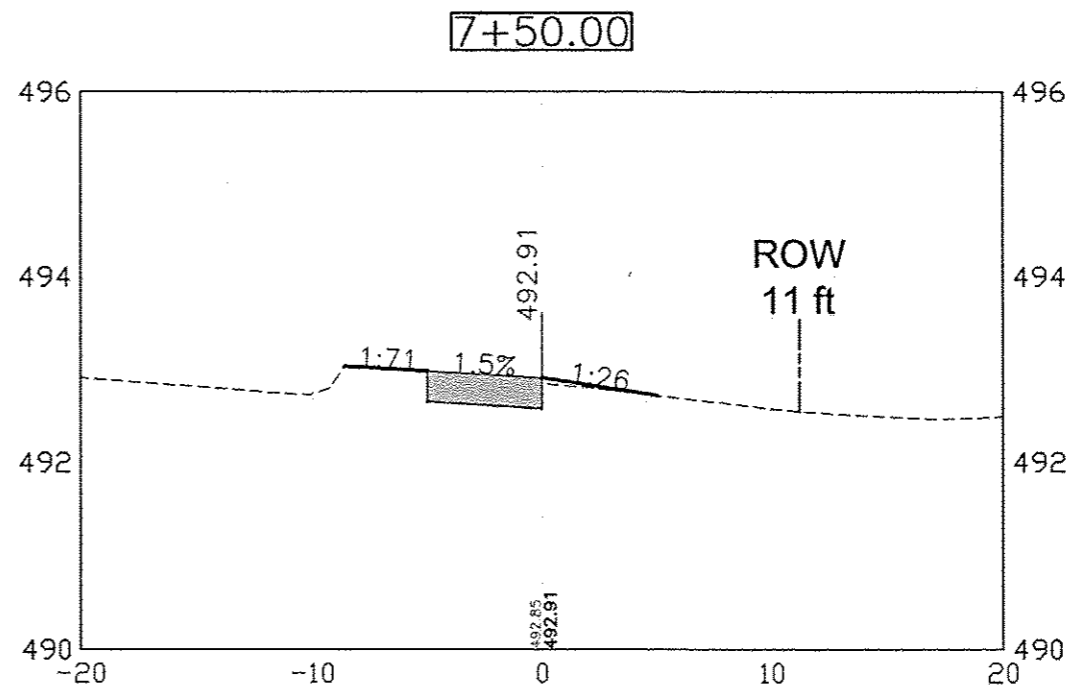
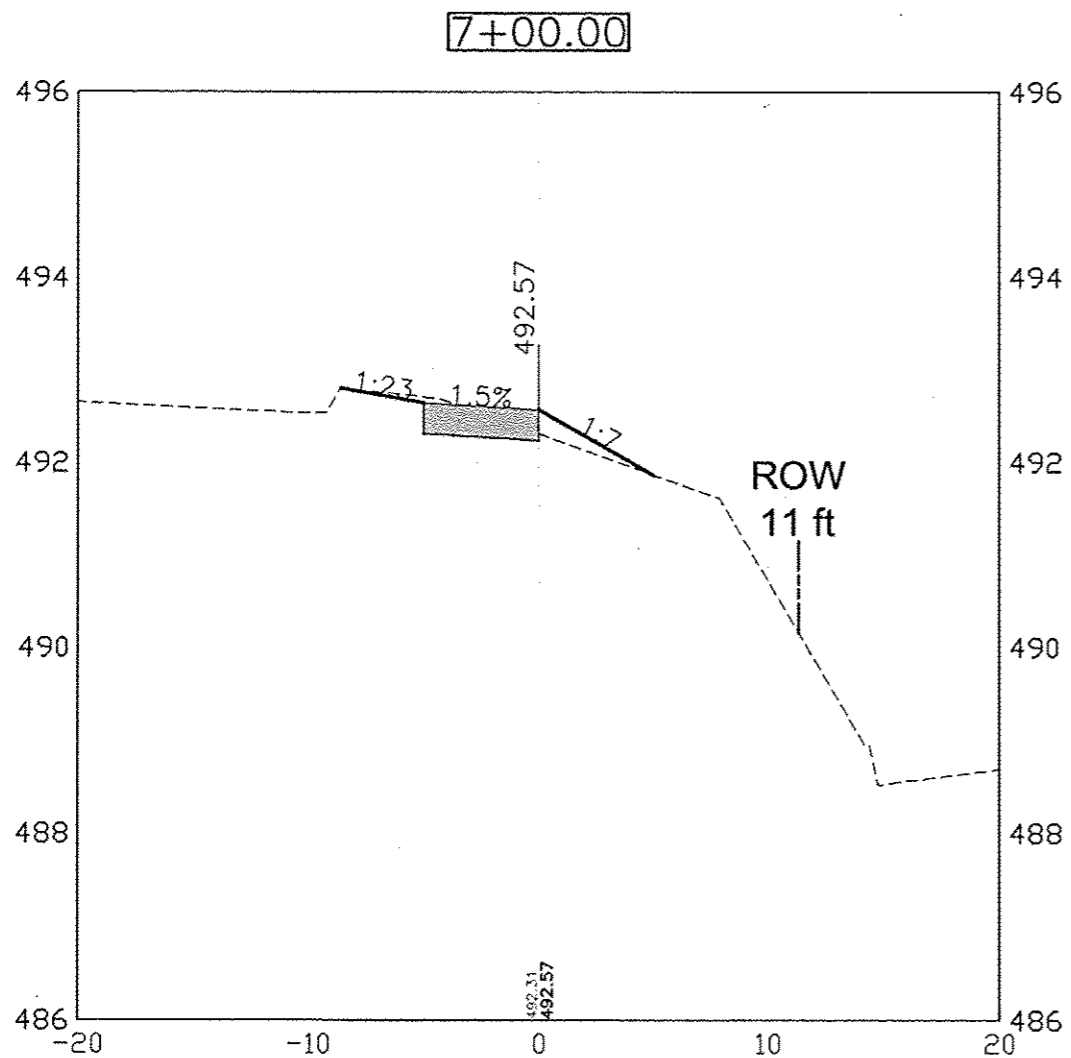


SAFE ROUTES TO SCHOOL  
 CITY OF CAMBRIDGE, ILLINOIS  
 1530 46th Ave • Suite 2B • Moline, Illinois 61265-7019  
 309-797-0171 • 309-797-0996(FAX) • 877-241-6010(WATS)

CROSS SECTION - RIDGE STREET

DWG. NO.	48 OF 69
PROJECT	45328





DATE	REVISIONS	SCALE	AS NOTED
		DRAWN	JAL
		CHECKED	BJP
		APPROVED	LF
		DATE	--
		ISSUED FOR	--

VERIFY SCALE  
 BAR IS ONE INCH ON ORIGINAL DRAWING.  
 IF NOT ONE INCH ON THIS SHEET, ADJUST SCALES ACCORDINGLY.



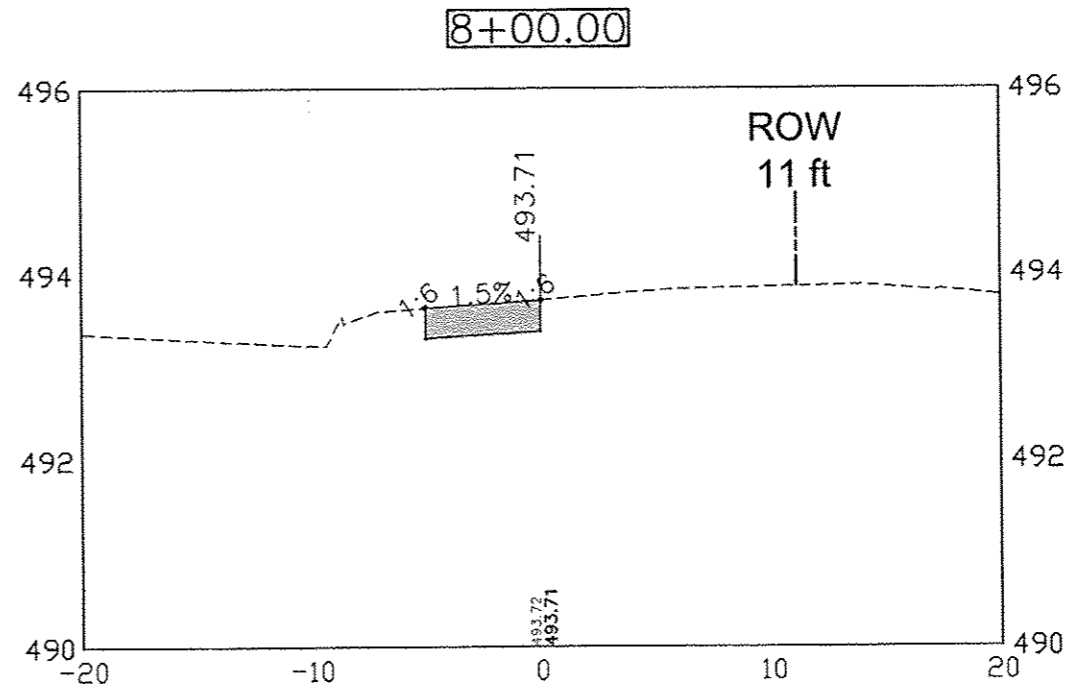
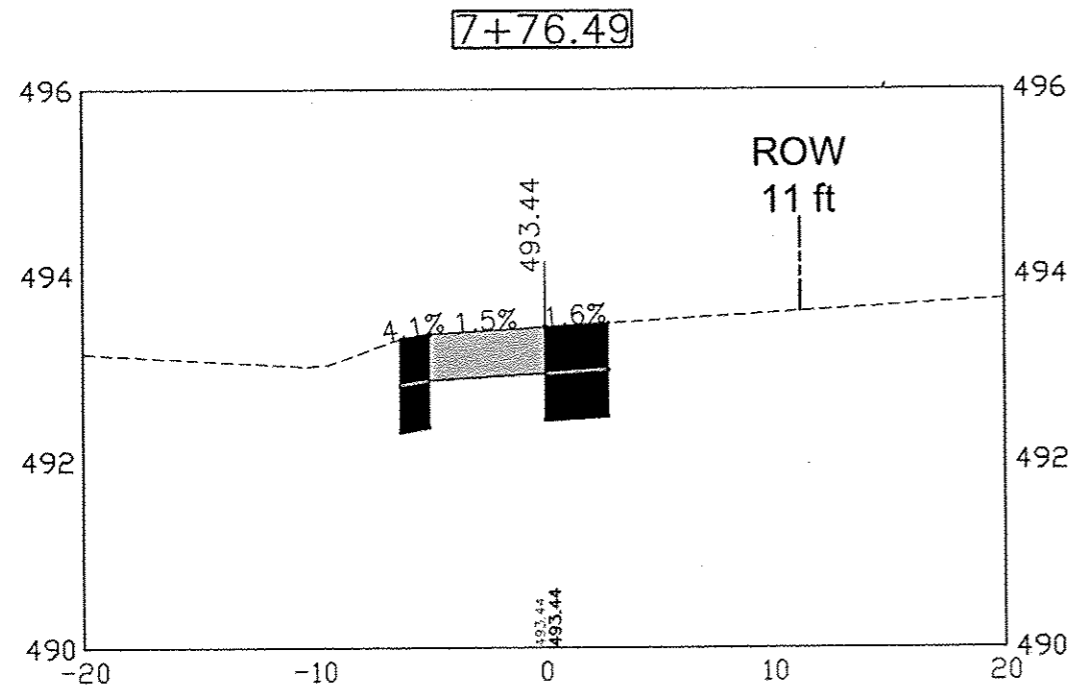
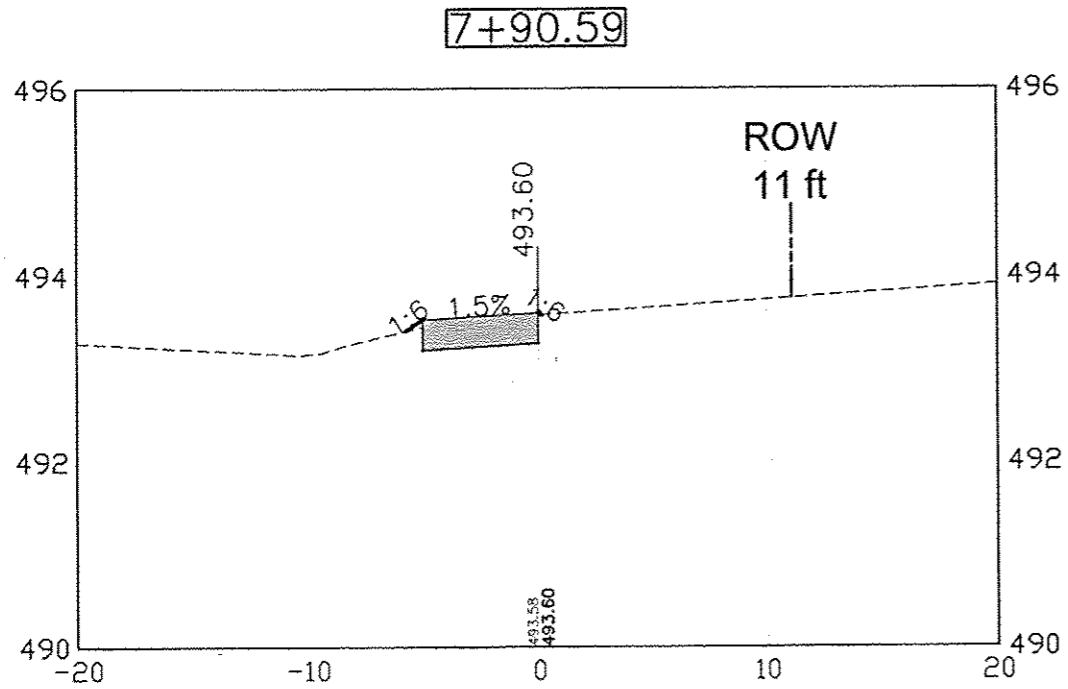
SAFE ROUTES TO SCHOOL  
 CITY OF CAMBRIDGE, ILLINOIS

1530 46th Ave • Suite 2B • Moline, Illinois 61265-7019  
 309-797-0171 • 309-797-0996(FAX) • 877-241-8010(WATS)

CROSS SECTION - RIDGE STREET

DWG. NO.	49 OF 69
PROJECT	45328

PLOTTED: Tuesday, March 31, 2016 1:59:37 PM



X-REFS: 45310 Top  
FILE PATH: C:\DATA\M33 CAMBRIDGE\528 SIDEWALK\CURRENT DWG\M3328 DESIGN

DATE	REVISIONS	SCALE	AS NOTED
		DRAWN	JAL
		CHECKED	BJP
		APPROVED	LFF
		DATE	-
		ISSUED FOR	-

VERIFY SCALE  
 BAR IS ONE INCH ON ORIGINAL DRAWING.  
 IF NOT ONE INCH ON THIS SHEET, ADJUST SCALES ACCORDINGLY.

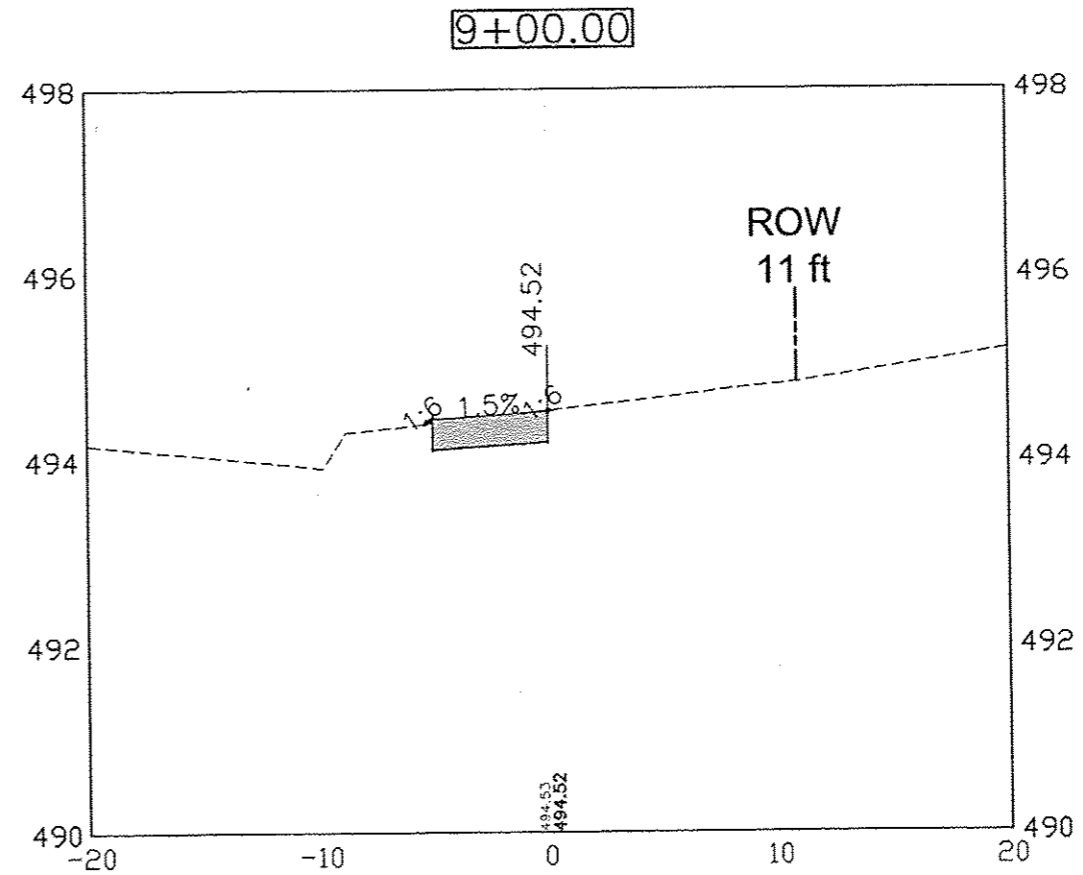
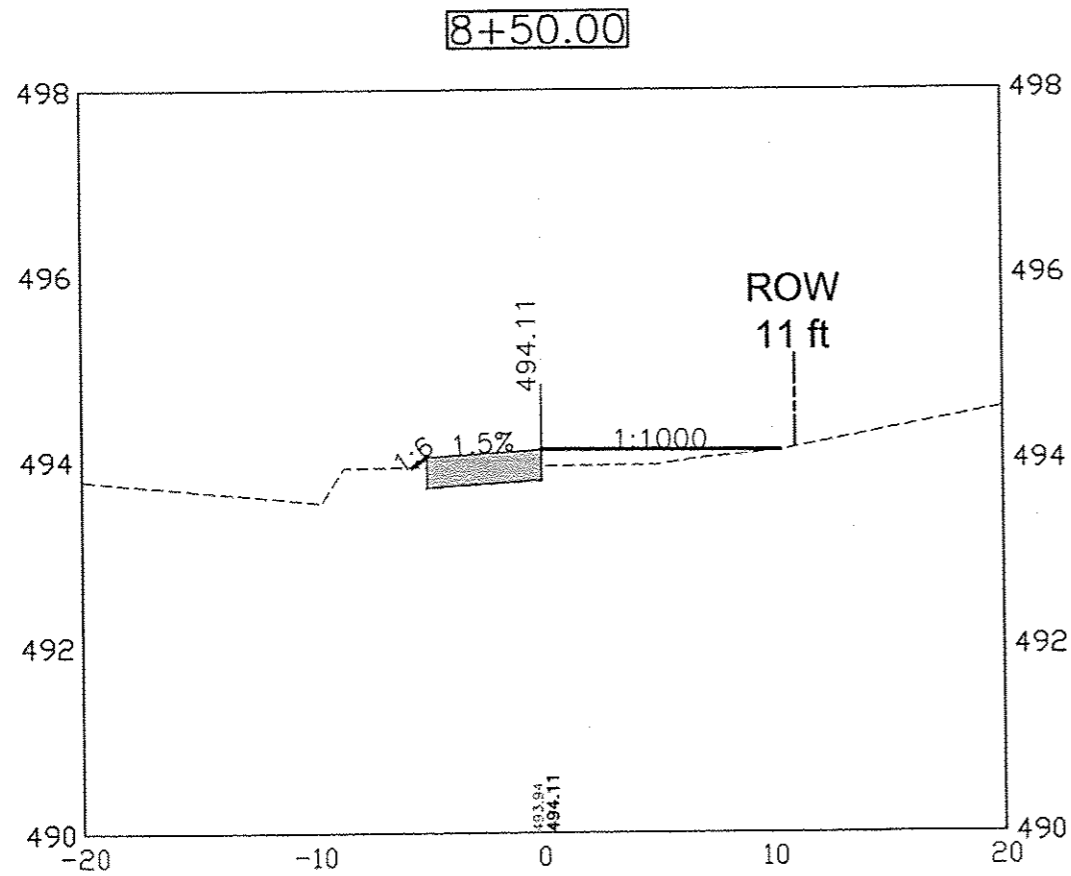


SAFE ROUTES TO SCHOOL  
 CITY OF CAMBRIDGE, ILLINOIS

1530 46th Ave • Suite 2B • Moline, Illinois 61265-7019  
 309-797-0171 • 309-797-0996(FAX) • 877-241-8010(WATS)

CROSS SECTION - RIDGE STREET

DWG. NO.  
 50 OF 69  
 PROJECT 45328



DATE	REVISIONS	SCALE	AS NOTED
		DRAWN	JAL
		CHECKED	BJP
		APPROVED	LFP
		DATE	--
		ISSUED FOR	--

VERIFY SCALE  
BAR IS ONE INCH ON ORIGINAL DRAWING.  
IF NOT ONE INCH ON THIS SHEET, ADJUST SCALES ACCORDINGLY.



SAFE ROUTES TO SCHOOL  
CITY OF CAMBRIDGE, ILLINOIS

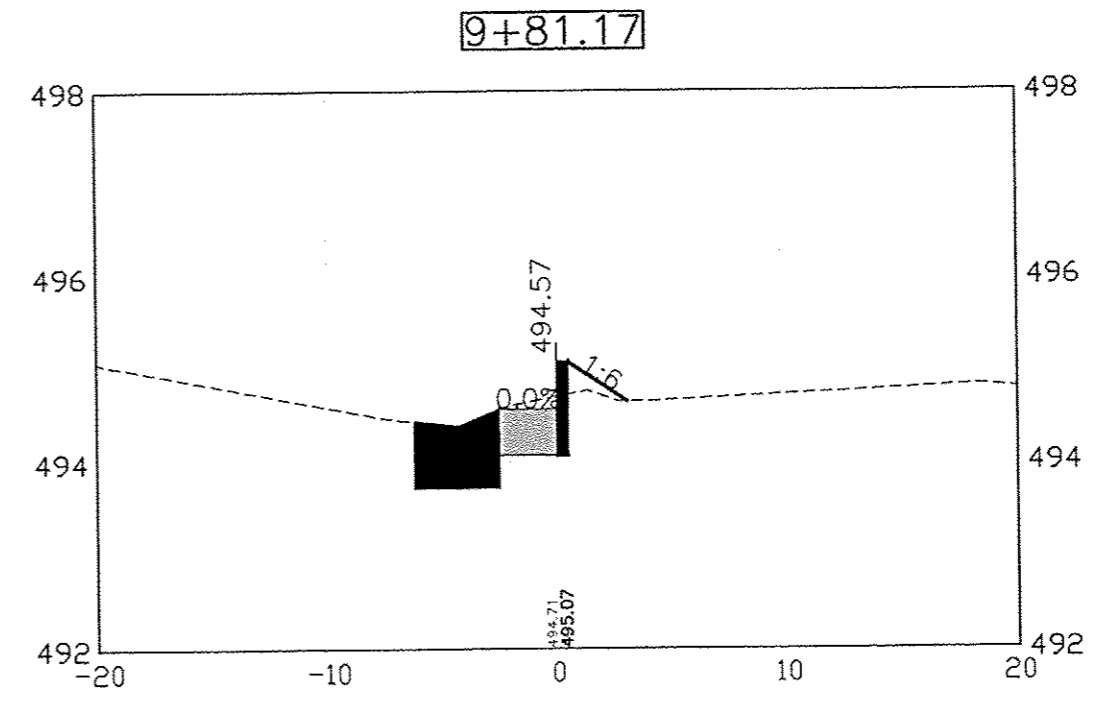
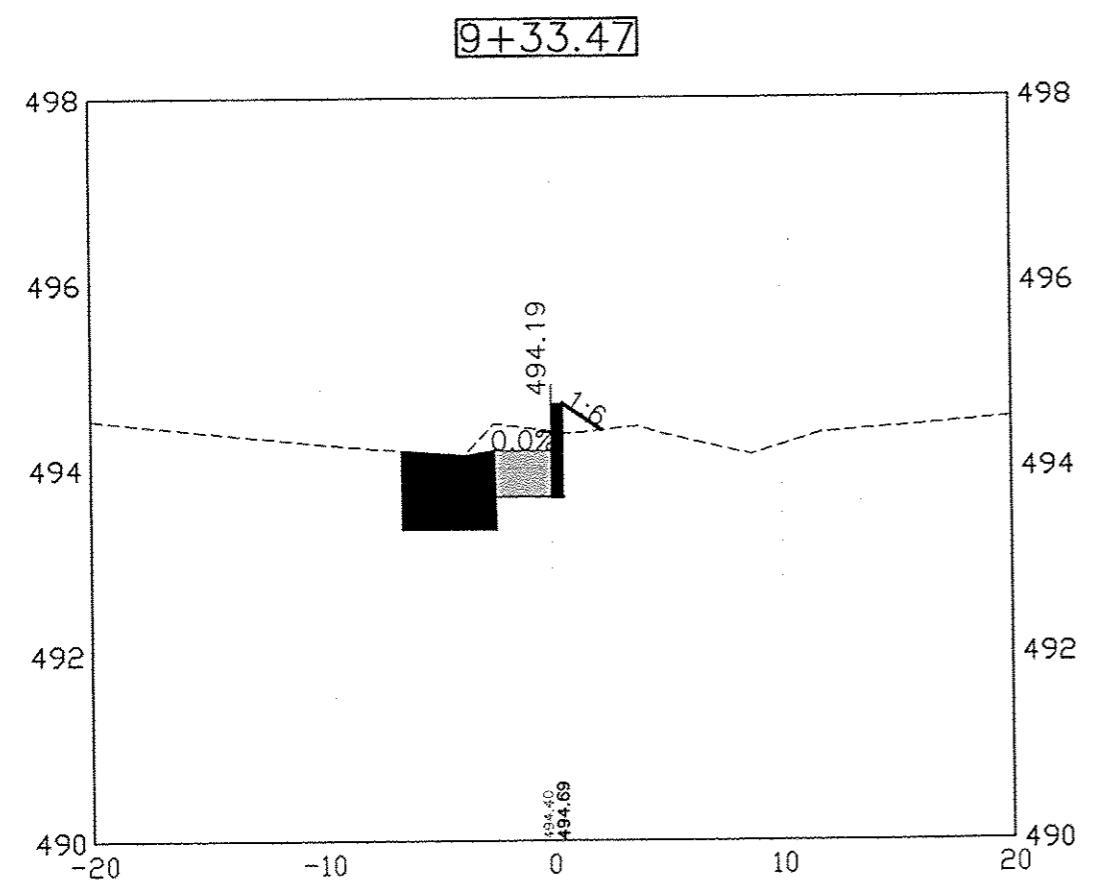
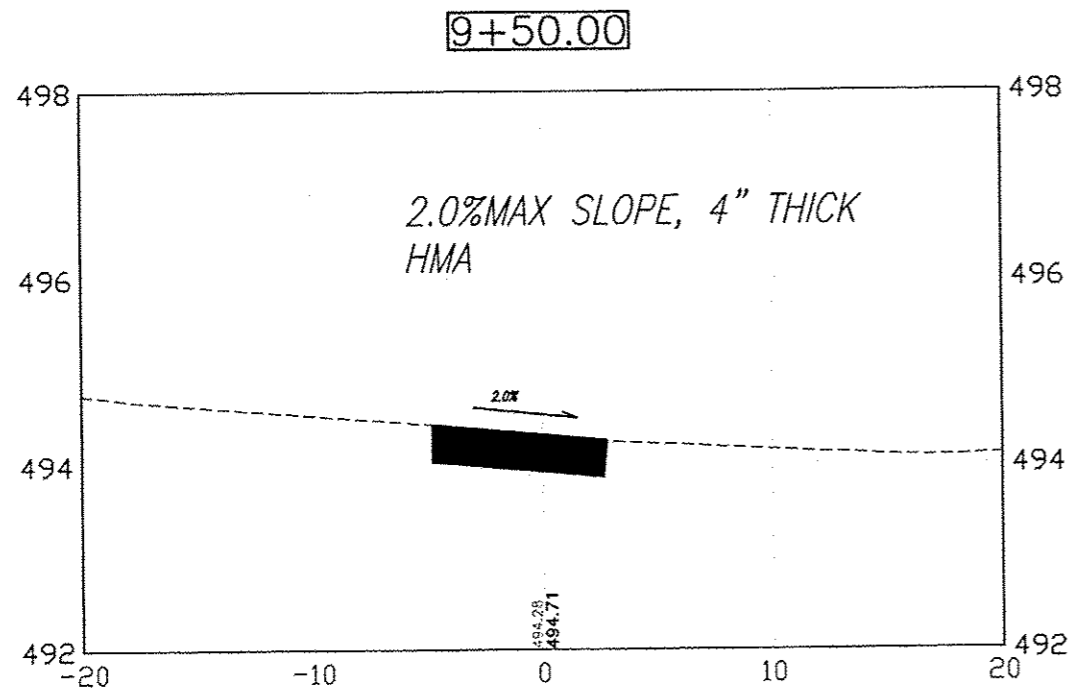
1530 46th Ave • Suite 2B • Moline, Illinois 61265-7019  
309-797-0171 • 309-797-0996(FAX) • 877-241-8010(WATS)

CROSS SECTION - RIDGE STREET

DWG. NO.  
51 OF 69  
PROJECT 45328

PLOTTED: Tuesday, March 31, 2015 2:04:50 PM

X-REFS: 45310 Topo  
FILE PATH: C:\DATA\453 CAMBRIDGE\45328 SIDEWALK\CURRENT DWG\45328 DESIGN



DATE	REVISIONS	SCALE	AS NOTED
		DRAWN	JAL
		CHECKED	SJP
		APPROVED	LFF
		DATE	
		ISSUED FOR	

VERIFY SCALE  
BAR IS ONE INCH ON ORIGINAL DRAWING  
0 1"  
IF NOT ONE INCH ON THIS SHEET, ADJUST SCALES ACCORDINGLY.



SAFE ROUTES TO SCHOOL  
CITY OF CAMBRIDGE, ILLINOIS

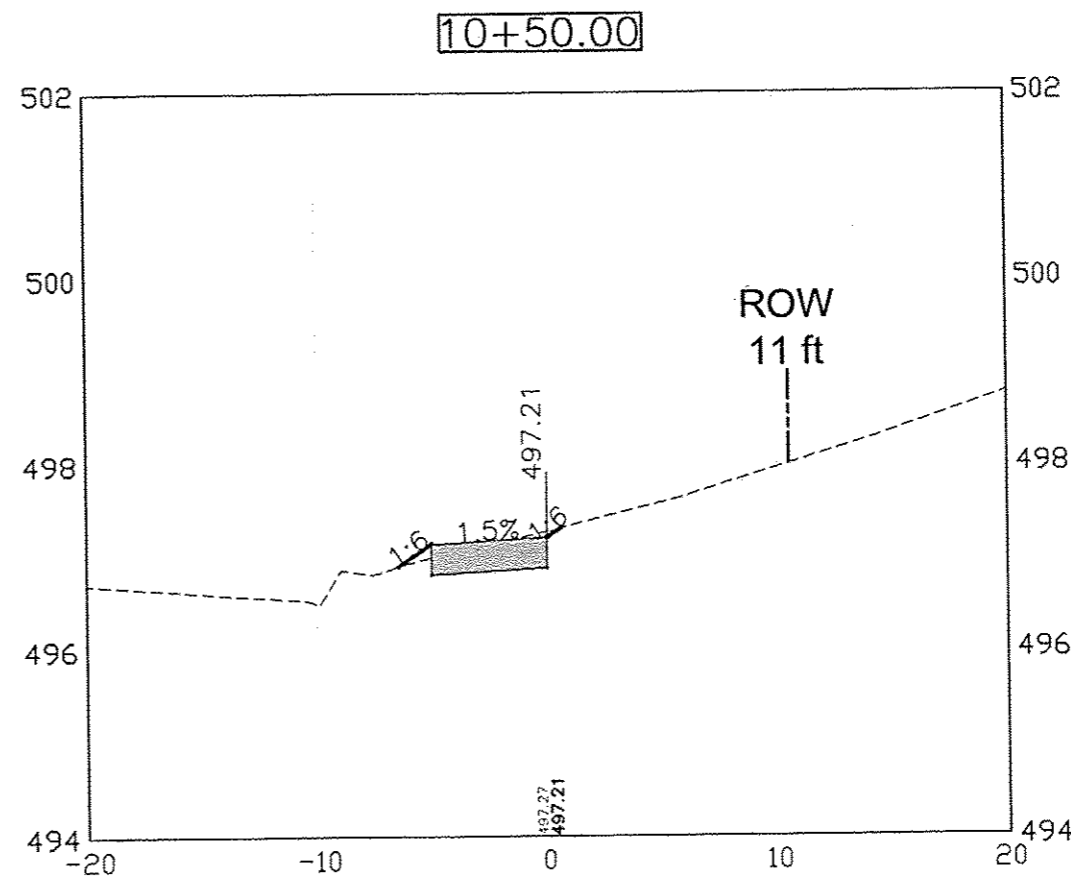
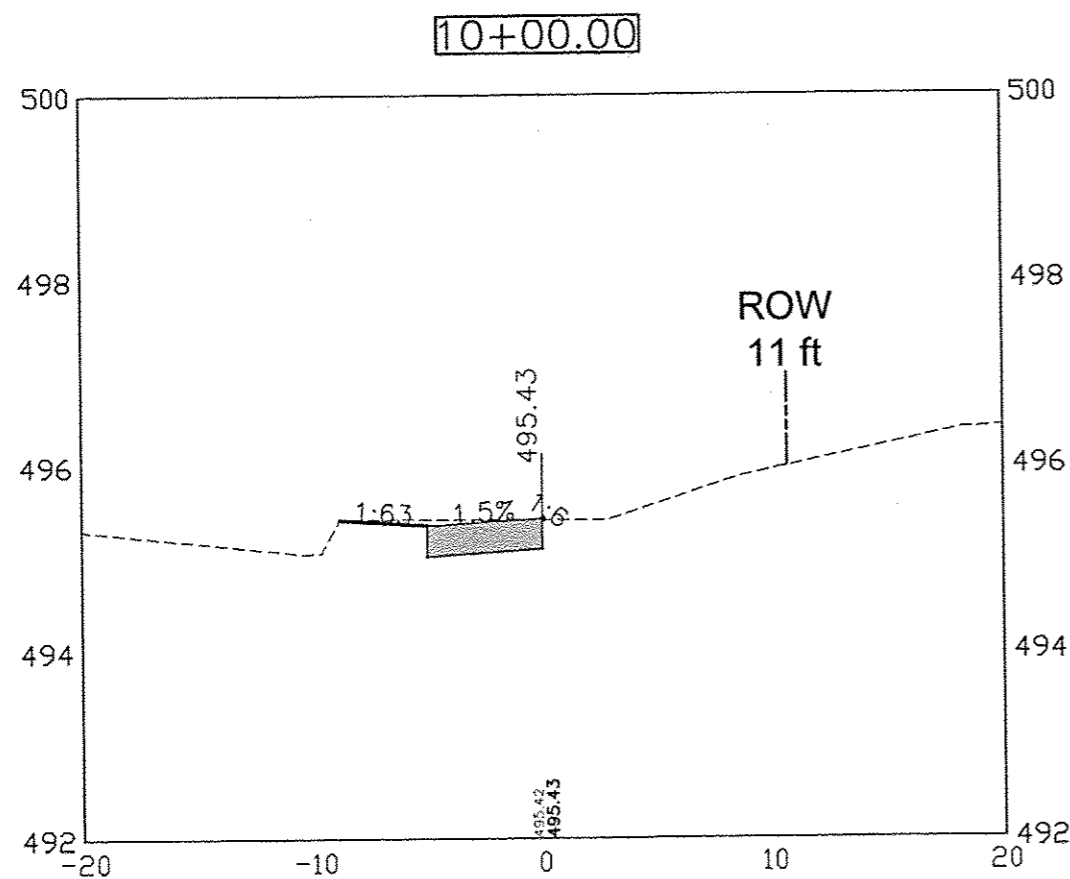
1530 46th Ave • Suite 2B • Moline, Illinois 61265-7019  
309-797-0171 • 309-797-0996(FAX) • 877-241-8010(WATS)

CROSS SECTION - RIDGE STREET

DWG. NO.	52 OF 69
PROJECT	45328

PLOTTED: Tuesday, March 31, 2015 2:40:43 PM

X-REFS: 45310 Topo  
 FILE PATH: C:\DATA\483 CAMBRIDGE\45328 SIDEWALK\CURRENT DWG\45328 DESIGN



DATE	REVISIONS	SCALE	AS NOTED
		DRAWN	JAL
		CHECKED	BJP
		APPROVED	LFF
		DATE	--
		ISSUED FOR	--

VERIFY SCALE
BAR IS ONE INCH ON ORIGINAL DRAWING
IF NOT ONE INCH ON THIS SHEET, ADJUST SCALES ACCORDINGLY.



SAFE ROUTES TO SCHOOL  
 CITY OF CAMBRIDGE, ILLINOIS

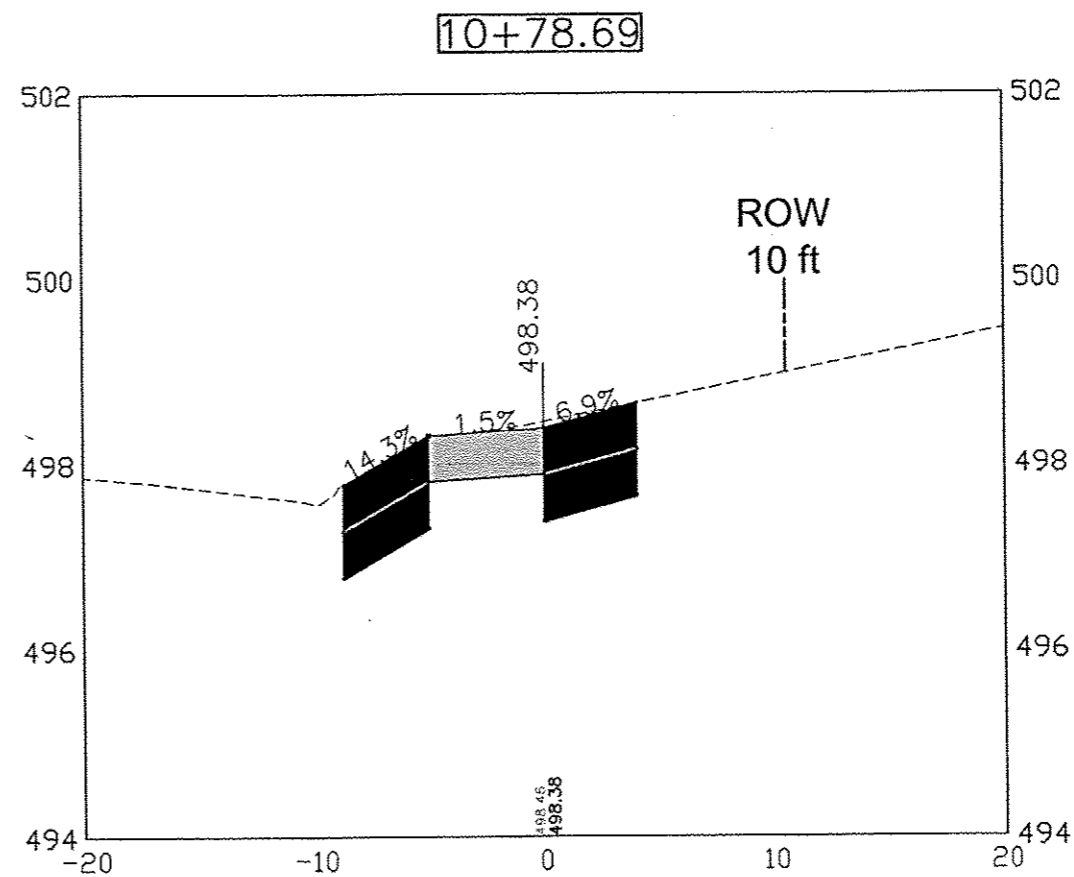
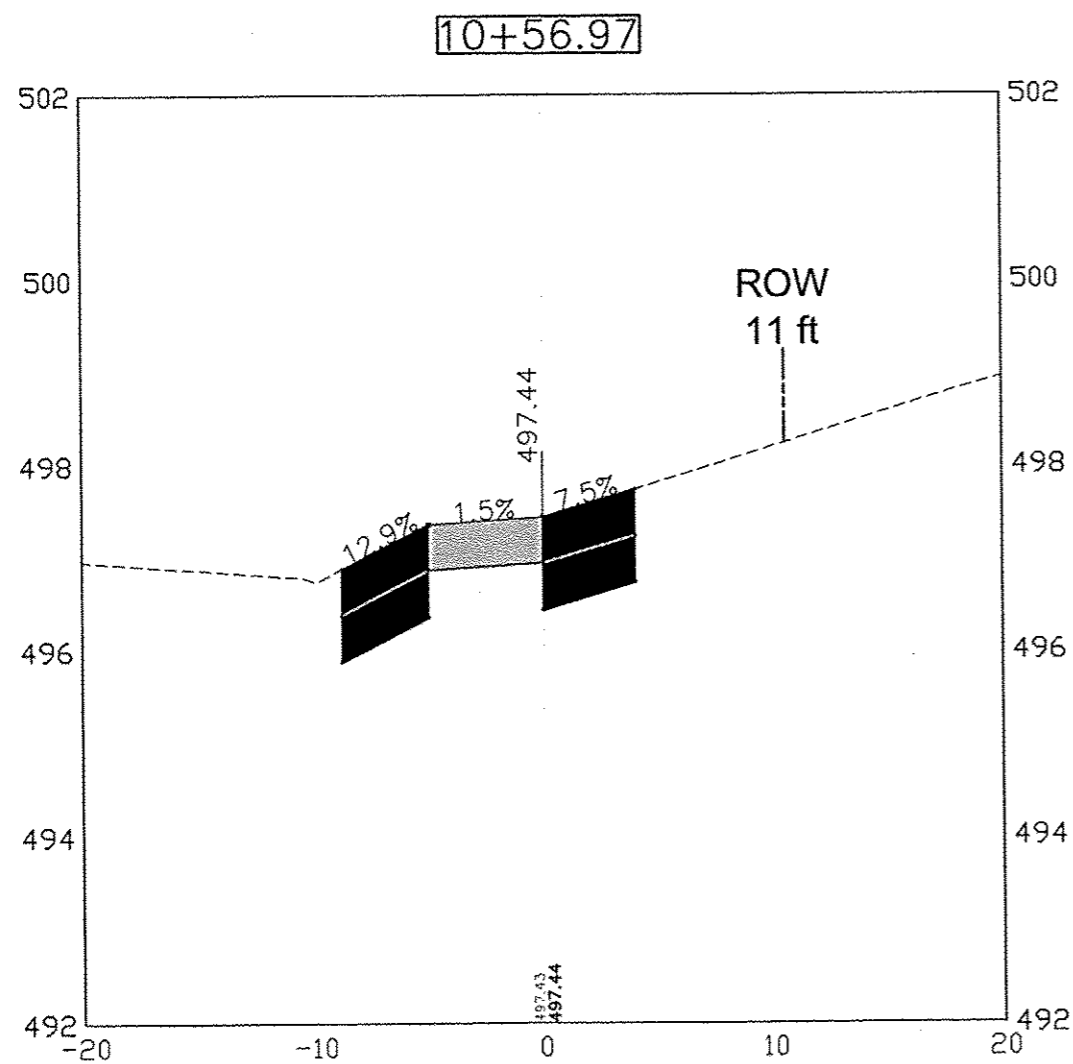
1530 46th Ave • Suite 2B • Moline, Illinois 61265-7019  
 309-797-0171 • 309-797-0996(FAX) • 877-241-8010(WATS)

CROSS SECTION - RIDGE STREET

DWG. NO.	53 OF 69
PROJECT	45328

PLOTTED: Tuesday, March 31, 2015 3:04:55 PM

X-REFS: 45310 Topo  
FILE PATH: C:\DATA\453 CAMBRIDGE\5318 SIDEWALK\CURRENT DWG\45328 DESIGN



DATE	REVISIONS	SCALE	AS NOTED
		DRAWN	JAL
		CHECKED	BJP
		APPROVED	LFF
		DATE	
		ISSUED FOR	

**VERIFY SCALE**  
 BAR IS ONE INCH ON ORIGINAL DRAWING.  
 IF NOT ONE INCH ON THIS SHEET, ADJUST SCALES ACCORDINGLY.



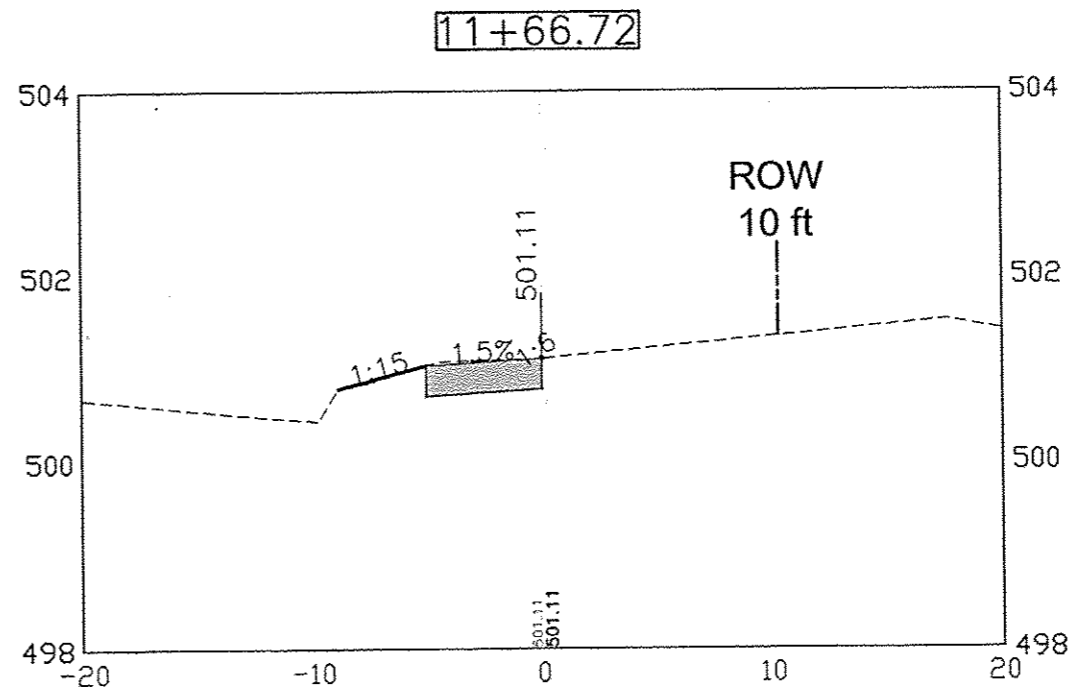
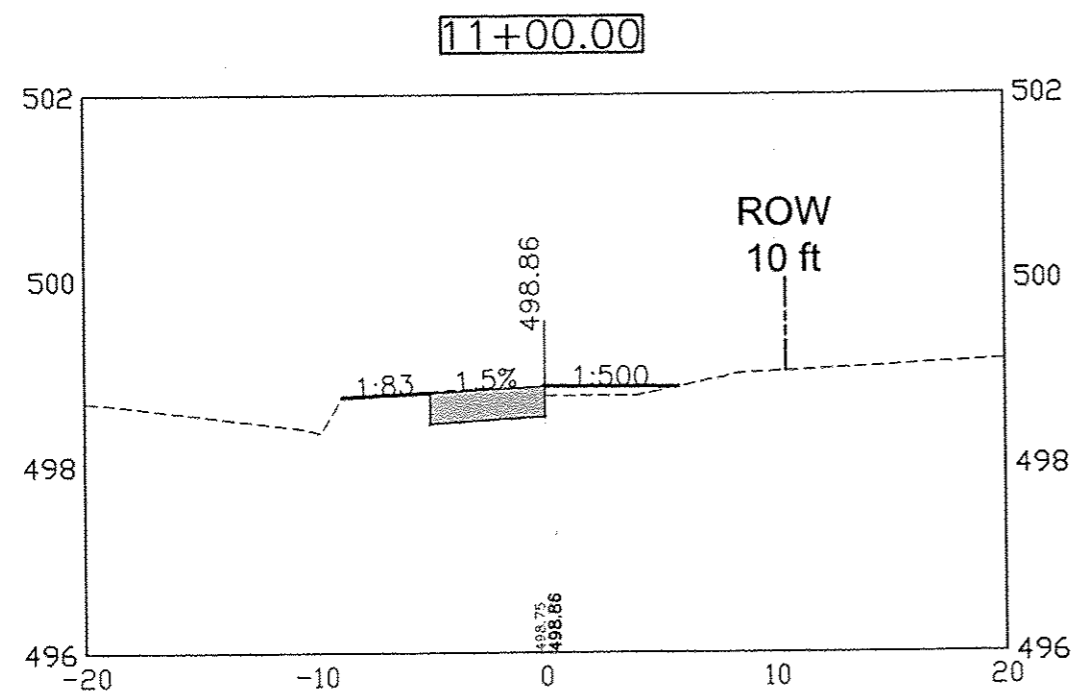
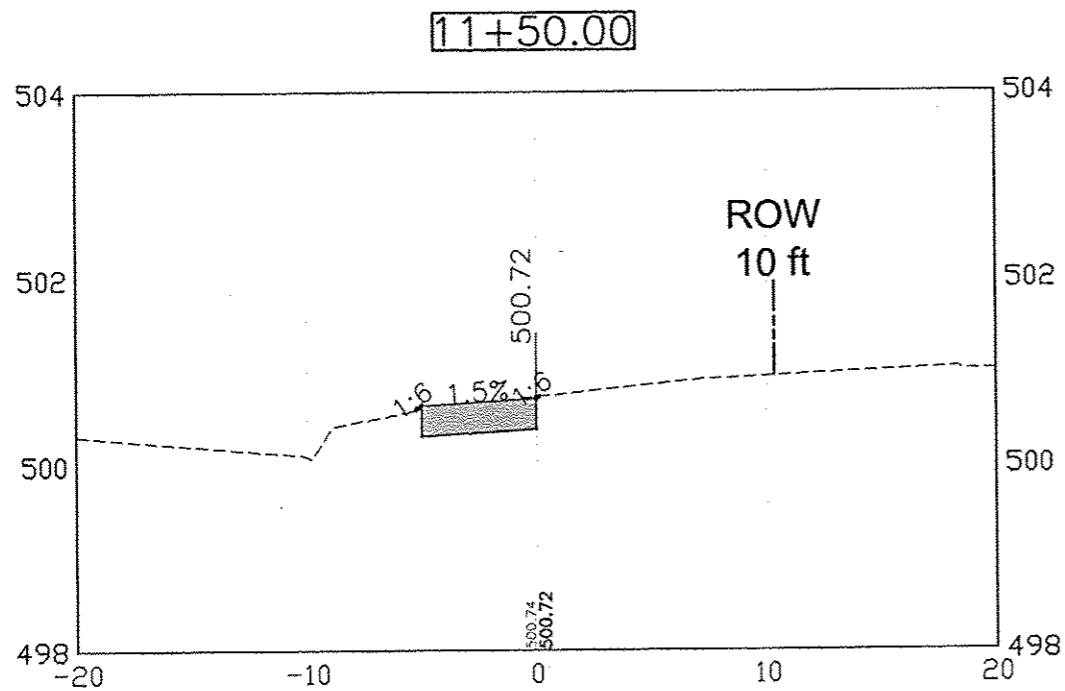
SAFE ROUTES TO SCHOOL  
 CITY OF CAMBRIDGE, ILLINOIS

1530 46th Ave • Suite 2B • Moline, Illinois 61265-7019  
 309-797-0171 • 309-797-0996(FAX) • 877-241-8010(WATS)

CROSS SECTION - RIDGE STREET (4)

DWG. NO.	54 OF 69
PROJECT	45328

PLOTTED: Tuesday, March 31, 2015 2:40:53 PM



X-REF: 45310 Topo  
FILE PATH: C:\DATA\453 CAMBRIDGE\6528 SIDEWALK\CURRENT DWG\45328 DESIGN

DATE	REVISIONS	SCALE	AS NOTED
		DRAWN	JAL
		CHECKED	BJP
		APPROVED	LFF
		DATE	
		ISSUED FOR	

VERIFY SCALE  
 BAR IS ONE INCH ON ORIGINAL DRAWING  
 IF NOT ONE INCH ON THIS SHEET, ADJUST SCALES ACCORDINGLY.

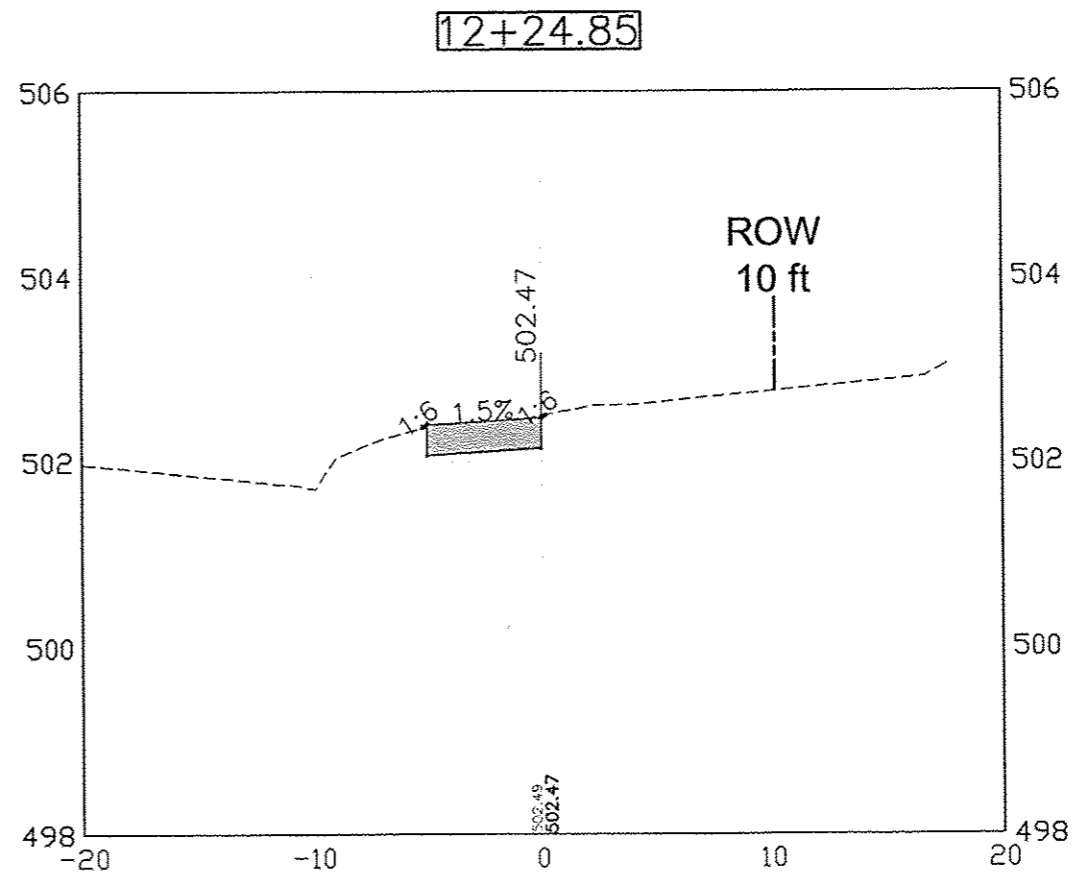
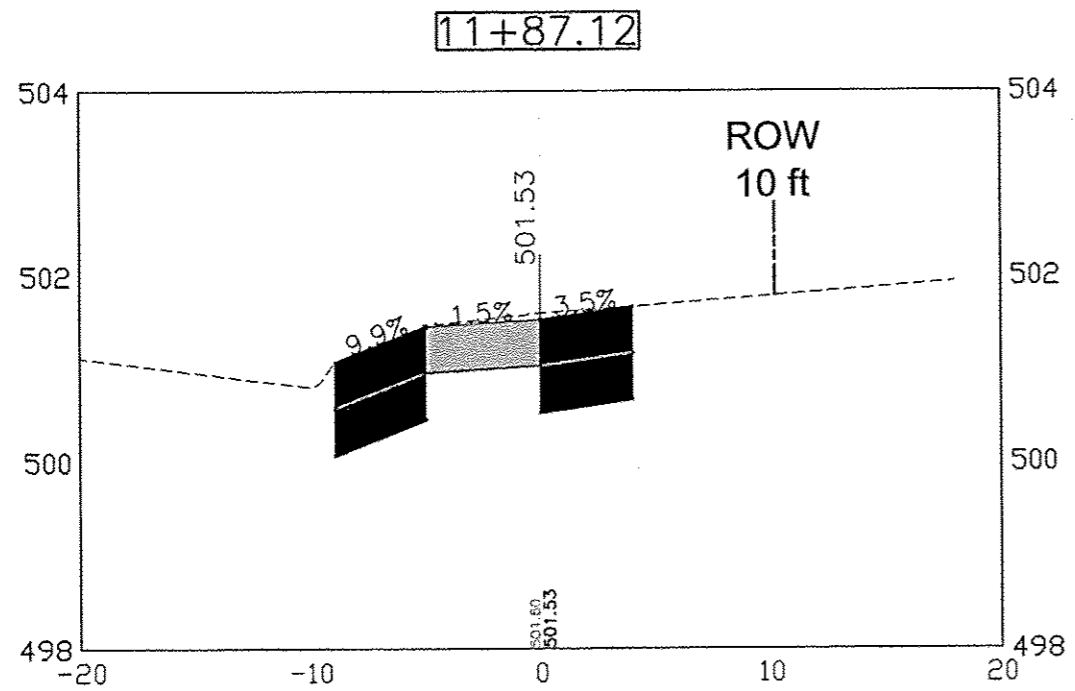


SAFE ROUTES TO SCHOOL  
 CITY OF CAMBRIDGE, ILLINOIS

1530 46th Ave • Suite 2B • Moline, Illinois 61265-7019  
 309-797-0171 • 309-797-0996(FAX) • 877-241-8010(WATS)

CROSS SECTION - RIDGE STREET

DWG. NO.	55 OF 69
PROJECT	45328



DATE	REVISIONS	SCALE	AS NOTED
		DRAWN	JAL
		CHECKED	BJP
		APPROVED	LFP
		DATE	--
		ISSUED FOR	--

VERIFY SCALE  
 BAR IS ONE INCH ON ORIGINAL DRAWING.  
 IF NOT ONE INCH ON THIS SHEET, ADJUST SCALES ACCORDINGLY.



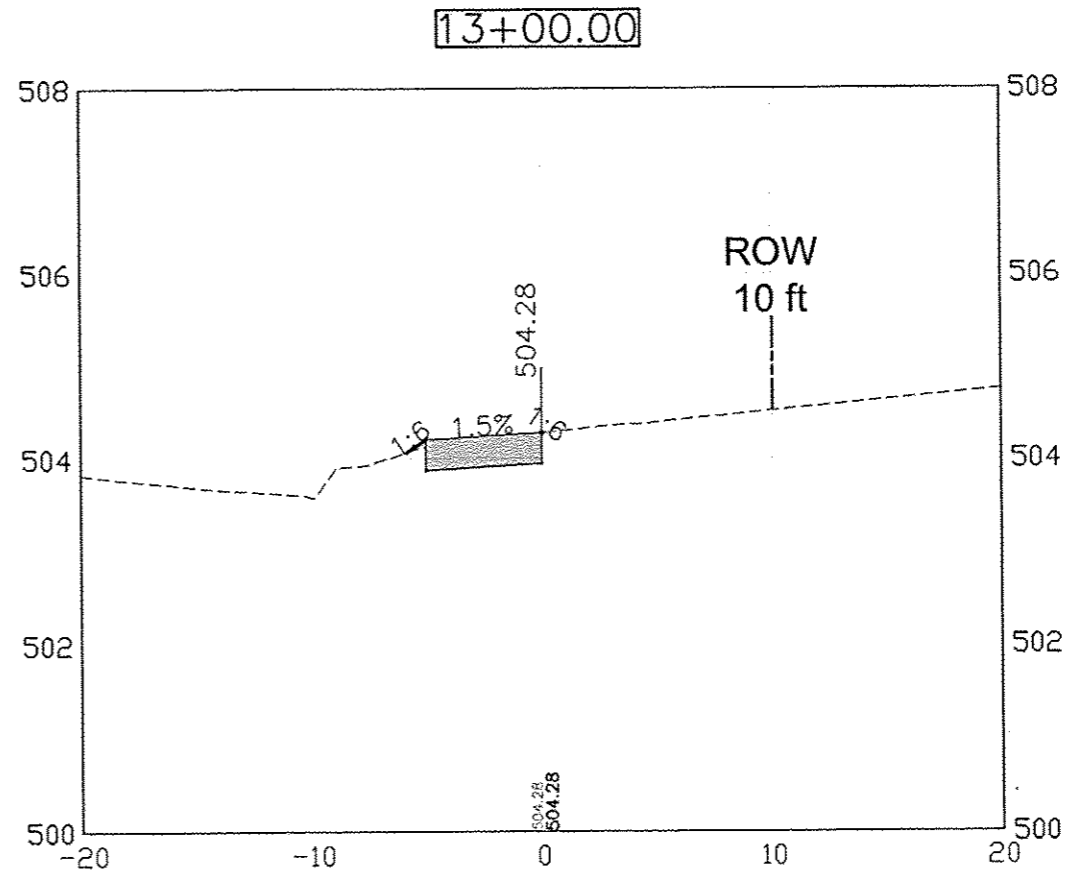
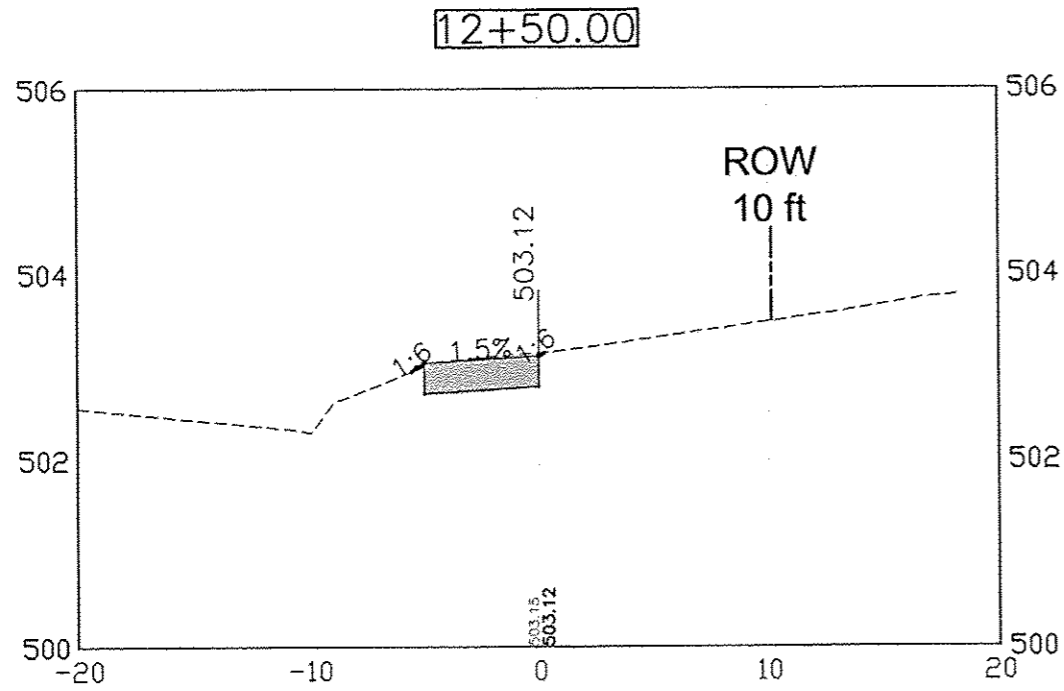
SAFE ROUTES TO SCHOOL  
 CITY OF CAMBRIDGE, ILLINOIS

1530 46th Ave • Suite 2B • Moline, Illinois 61265-7019  
 309-797-0171 • 309-797-0996(FAX) • 877-241-6010(WATS)

CROSS SECTION - RIDGE STREET

DWG. NO.  
 56 OF 69  
 PROJECT 45328





DATE	REVISIONS	SCALE	AS NOTED
		DRAWN	JAL
		CHECKED	BJP
		APPROVED	LFF
		DATE	-
		ISSUED FOR	-

VERIFY SCALE
BAR IS ONE INCH ON ORIGINAL DRAWING
IF NOT ONE INCH ON THIS SHEET, ADJUST SCALES ACCORDINGLY.



**VEENSTRA & KIMM, INC.**

SAFE ROUTES TO SCHOOL  
CITY OF CAMBRIDGE, ILLINOIS

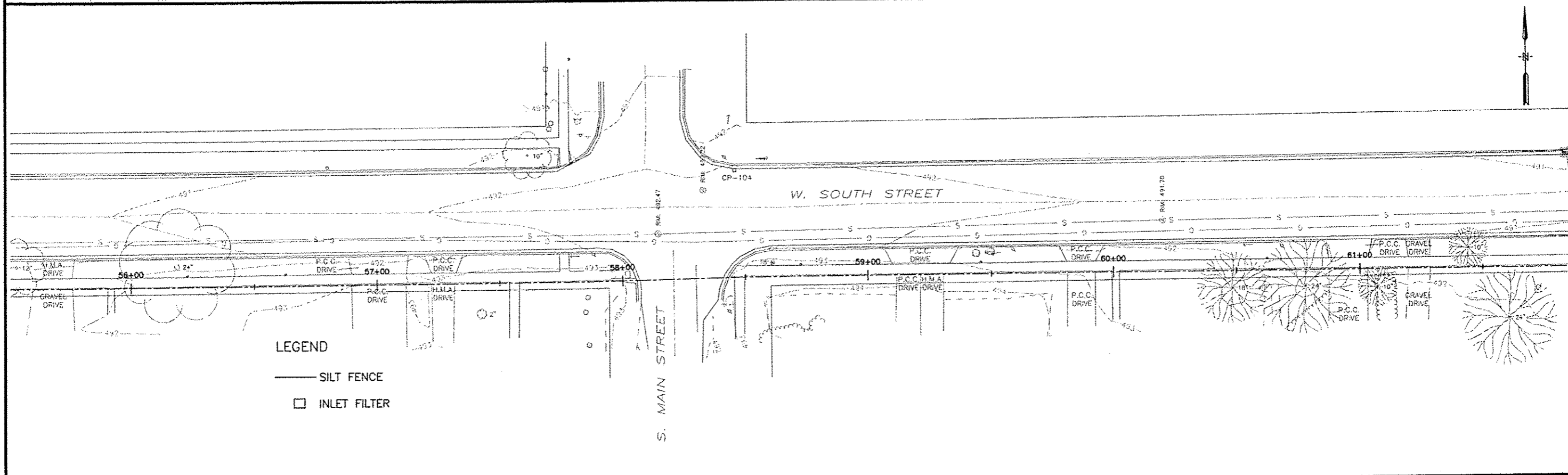
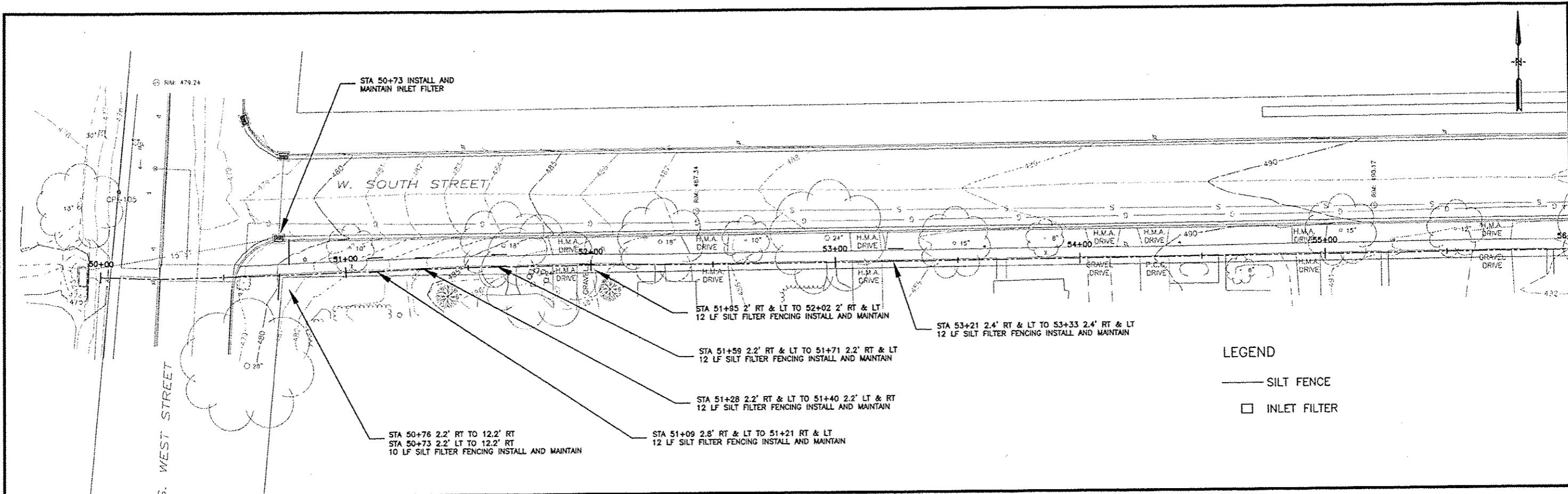
1530 46th Ave • Suite 28 • Moline, Illinois 61265-7019  
309-797-0171 • 309-797-0996(FAX) • 877-241-8010(WATS)

CROSS SECTION - RIDGE STREET

DWG. NO.  
**57 OF 69**  
PROJECT 45328

PLOTTED: Tuesday, March 31, 2015 3:00:58 PM

X-REFS: 48110 10990  
FILE PATH: C:\DATA\483 CAMBRIDGE\5228 SIDEWALK RECURRENT DWG\5228 EROSION



DATE	REVISIONS	SCALE	VERIFY SCALE
		1"=20'	BAR IS ONE INCH ON ORIGINAL DRAWING.
			IF NOT ONE INCH ON THIS SHEET, ADJUST SCALES ACCORDINGLY.

**VEENSTRA & KIMM, INC.**

SAFE ROUTES TO SCHOOL  
CITY OF CAMBRIDGE, ILLINOIS

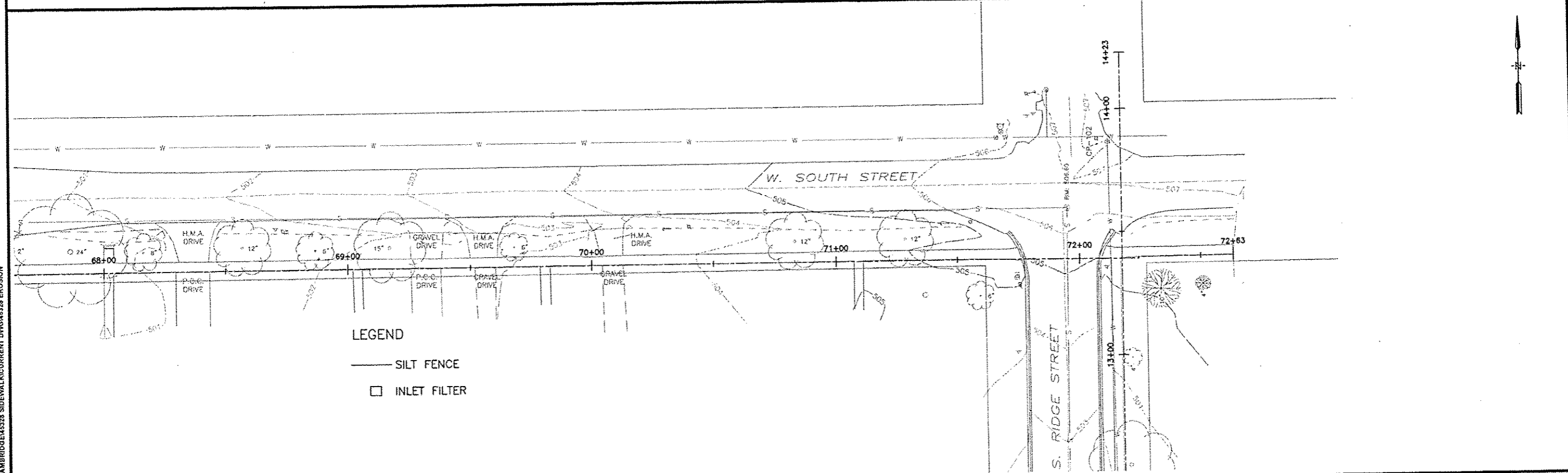
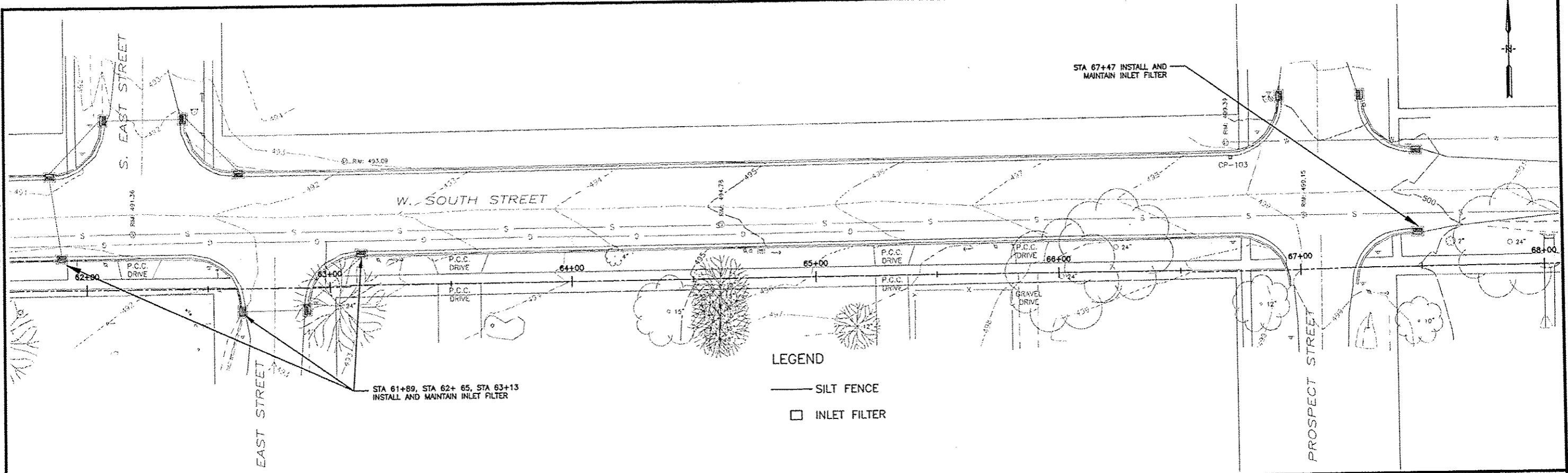
1530 46th Ave • Suite 2B • Moline, Illinois 61265-7019  
309-797-0171 • 309-797-0996(FAX) • 877-241-8010(WATS)

EROSION CONTROL PLAN

DWG. NO.  
58 OF 69  
PROJECT 45328

PLOTTED: Tuesday, March 31, 2015 3:21:04 PM

X-REFS: 46310 Topo  
FILE PATH: C:\DATA\453 CAMBRIDGE\523 SIDEWALK\CURRENT DWG\46328 EROSION



DATE	REVISIONS	SCALE	1"=20'
		DRAWN	JAL
		CHECKED	BJP
		APPROVED	LFP
		DATE	
		ISSUED FOR	

VERIFY SCALE  
BAR IS ONE INCH ON ORIGINAL DRAWING.  
IF NOT ONE INCH ON THIS SHEET, ADJUST SCALES ACCORDINGLY.



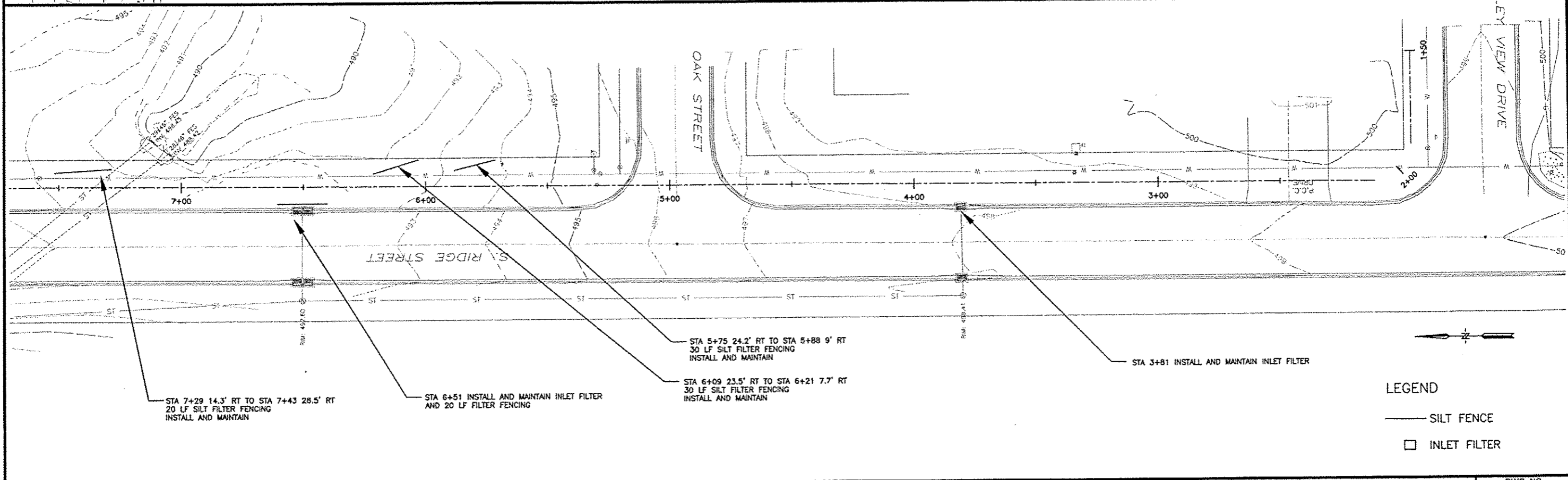
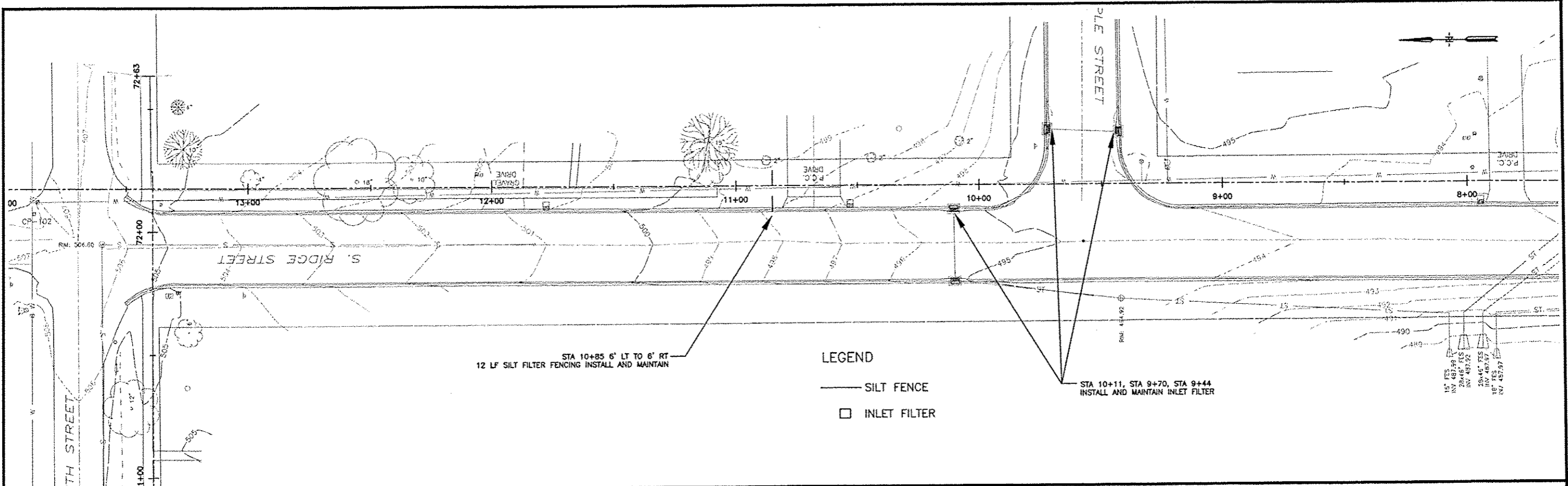
SAFE ROUTES TO SCHOOL  
CITY OF CAMBRIDGE, ILLINOIS  
1530 46th Ave • Suite 2B • Moline, Illinois 61265-7019  
309-797-0171 • 309-797-0996(FAX) • 877-241-8010(WATS)

EROSION CONTROL PLAN

DWG. NO.	59 OF 69
PROJECT	45328

PLOTTED: Tuesday, March 31, 2015 3:21:09 PM

X-REFS: 45310 Topo  
FILE PATH: C:\DATA\453 CAMBRIDGE\45328 SIDEWALK\CURRENT DWG\45328 EROSION



DATE	REVISIONS	SCALE	1"=20'
		DRAWN	JAL
		CHECKED	BJP
		APPROVED	LFP
		DATE	
		ISSUED FOR	

VERIFY SCALE  
BAR IS ONE INCH ON ORIGINAL DRAWING.  
IF NOT ONE INCH ON THIS SHEET, ADJUST SCALES ACCORDINGLY.



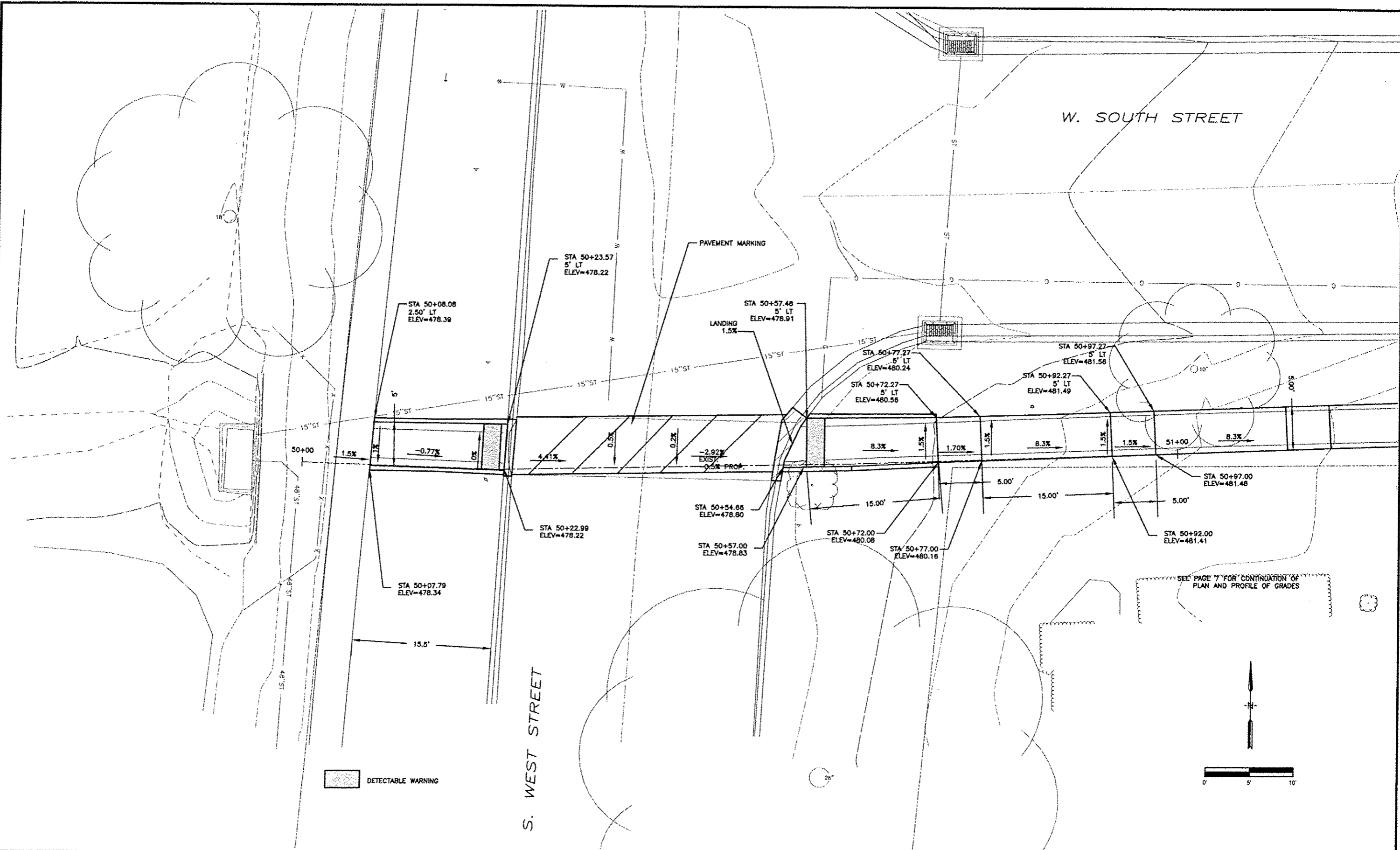
SAFE ROUTES TO SCHOOL  
CITY OF CAMBRIDGE, ILLINOIS  
1530 46th Ave • Suite 2B • Moline, Illinois 61265-7019  
309-797-0171 • 309-797-0996(FAX) • 877-241-8010(WATS)

EROSION CONTROL PLAN

DWG. NO.  
60 OF 69  
PROJECT 45328

PLOTTED: Friday, April 10, 2015 11:45:03 AM

X:REFS: 45310 Topo  
FILE PATH: C:\DATA\453 CAMBRIDGE\CURRENT DWG\45328 INTERSECTIONS



SEE PAGE 7 FOR CONTINUATION OF PLAN AND PROFILE OF GRADES

DATE	REVISIONS	SCALE
		1"=4'
		DRAWN JAL
		CHECKED BJP
		APPROVED LFF
		DATE
		ISSUED FOR

**VERIFY SCALE**  
BAR IS ONE INCH ON ORIGINAL DRAWING.  
IF NOT ONE INCH ON THIS SHEET, ADJUST SCALES ACCORDINGLY.



**SAFE ROUTES TO SCHOOL**  
CITY OF CAMBRIDGE, ILLINOIS

1530 46th Ave • Suite 2B • Moline, Illinois 61265-7019  
309-797-0171 • 309-797-0996(FAX) • 877-241-8010(WATS)

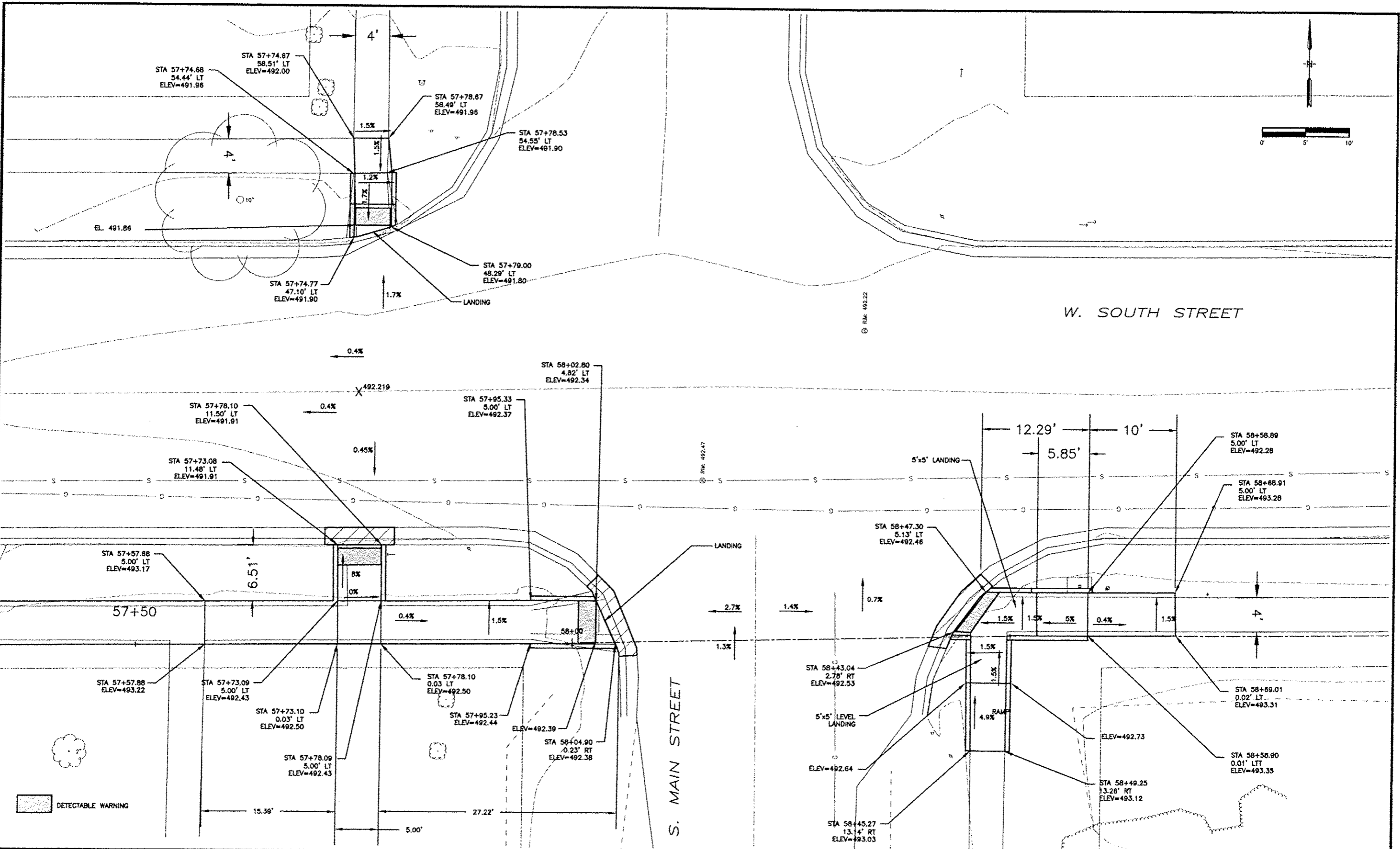
**INTERSECTION DETAILS**  
**S. WEST STREET & W. SOUTH STREET**

DWG. NO.  
**61 OF 69**

PROJECT 45328

PLOTTED: Friday, April 10, 2015 12:59:30 PM

X-REFS: 43310 Topo  
FILE PATH: C:\DATA\453 CAMBRIDGE\45328 SIDEWALK\CURRENT DWG\45328 INTERSECTIONS



DATE	REVISIONS	SCALE	VERIFY SCALE
		1"=4'	BAR IS ONE INCH ON ORIGINAL DRAWING. IF NOT ONE INCH ON THIS SHEET, ADJUST SCALES ACCORDINGLY.
		DRAWN: JAL	
		CHECKED: BJP	
		APPROVED: LFF	
		DATE:	
		ISSUED FOR:	



**SAFE ROUTES TO SCHOOL**  
CITY OF CAMBRIDGE, ILLINOIS

1530 46th Ave • Suite 2B • Moline, Illinois 61265-7019  
309-797-0171 • 309-797-0996(FAX) • 877-241-8010(WATS)

**INTERSECTION DETAILS**  
**W. SOUTH STREET & S. MAIN STREET**

DWG. NO.	62 OF 69
PROJECT	45328

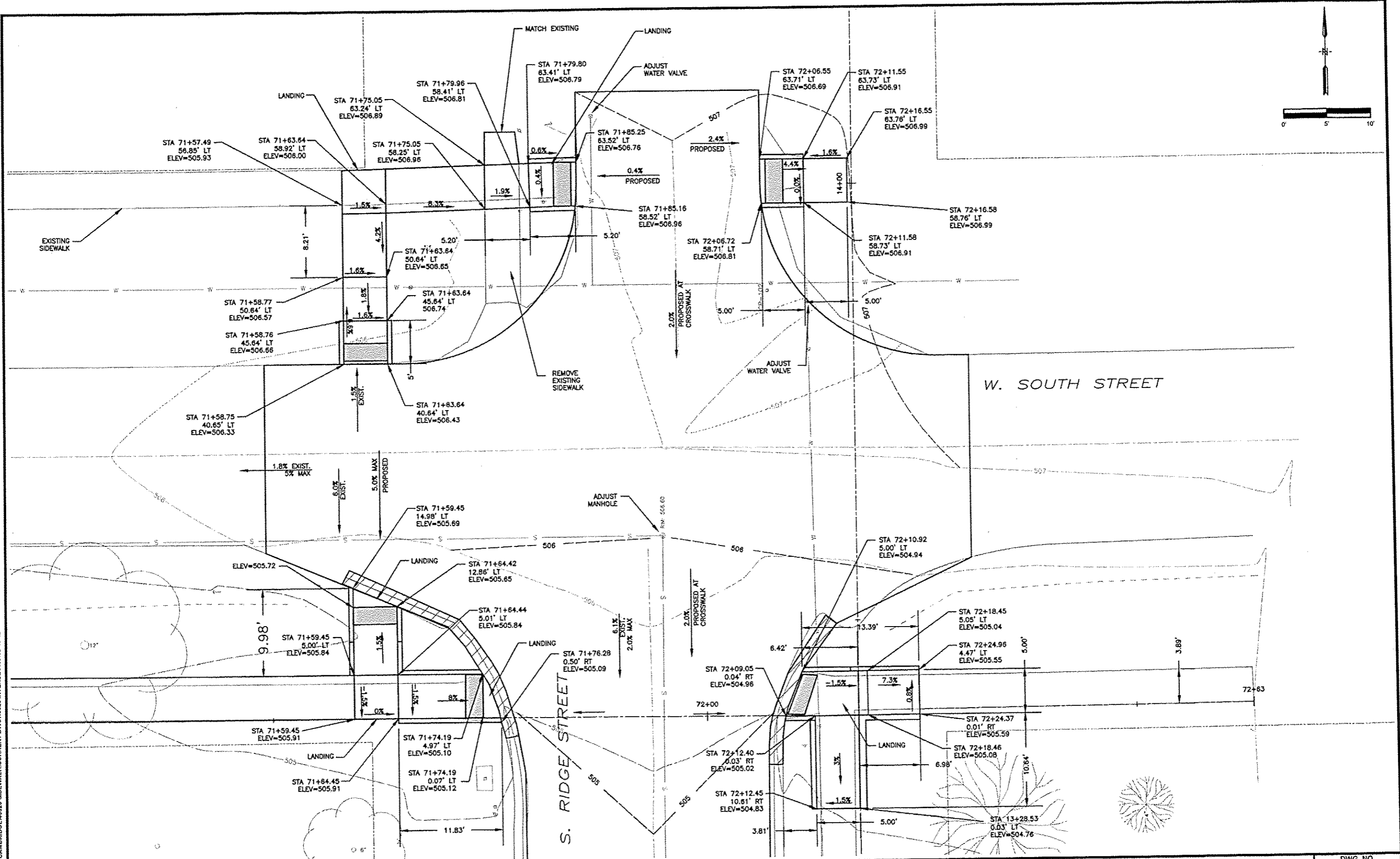






PLOTTED: Wednesday, April 01, 2015 9:15:46 AM

X-REFS: 45310 Topo  
FILE PATH: C:\DATA\453 CAMBRIDGE\45328 SIDEWALK\INCURRENT\DWG\45328 INTERSECTIONS 49 42



DATE	REVISIONS	SCALE	1"=5'
		DRAWN	JAL
		CHECKED	BJP
		APPROVED	LFP
		DATE	
		ISSUED FOR	

VERIFY SCALE  
BAR IS ONE INCH ON ORIGINAL DRAWING.  
IF NOT ONE INCH ON THIS SHEET, ADJUST SCALES ACCORDINGLY.



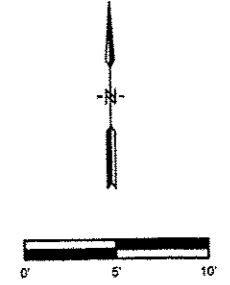
SAFE ROUTES TO SCHOOL  
CITY OF CAMBRIDGE, ILLINOIS  
1530 46th Ave • Suite 2B • Moline, Illinois 61265-7019  
309-797-0171 • 309-797-0996(FAX) • 877-241-8010(WATS)

INTERSECTION DETAILS  
W. SOUTH STREET & S. RIDGE STREET

DWG. NO.  
65 OF 69  
PROJECT 45328

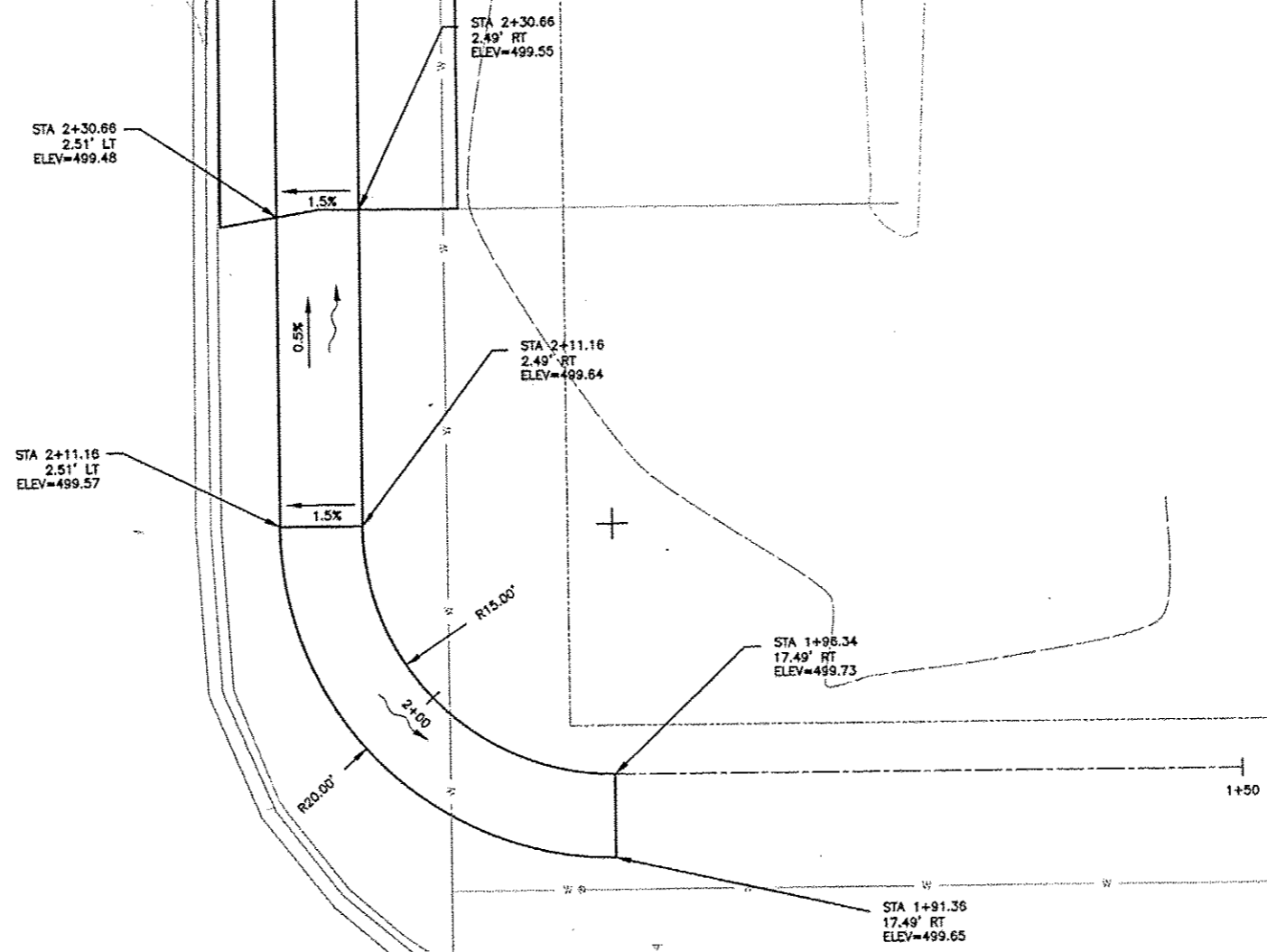
PLOTTED: Tuesday, March 31, 2015 3:48:34 PM

X-REFS: 45310 Topo  
FILE PATH: C:\DATA\M31 CAMBRIDGE\45328 SIDEWALK\CURRENT DWG\M31328 INTERSECTIONS



S. RIDGE STREET

VALLEY VIEW DRIVE



DATE	REVISIONS	SCALE	1"=5'
		DRAWN	JAL
		CHECKED	BJP
		APPROVED	LFF
		DATE	
		ISSUED FOR	

VERIFY SCALE  
BAR IS ONE INCH ON ORIGINAL DRAWING.  
IF NOT ONE INCH ON THIS SHEET, ADJUST SCALES ACCORDINGLY.



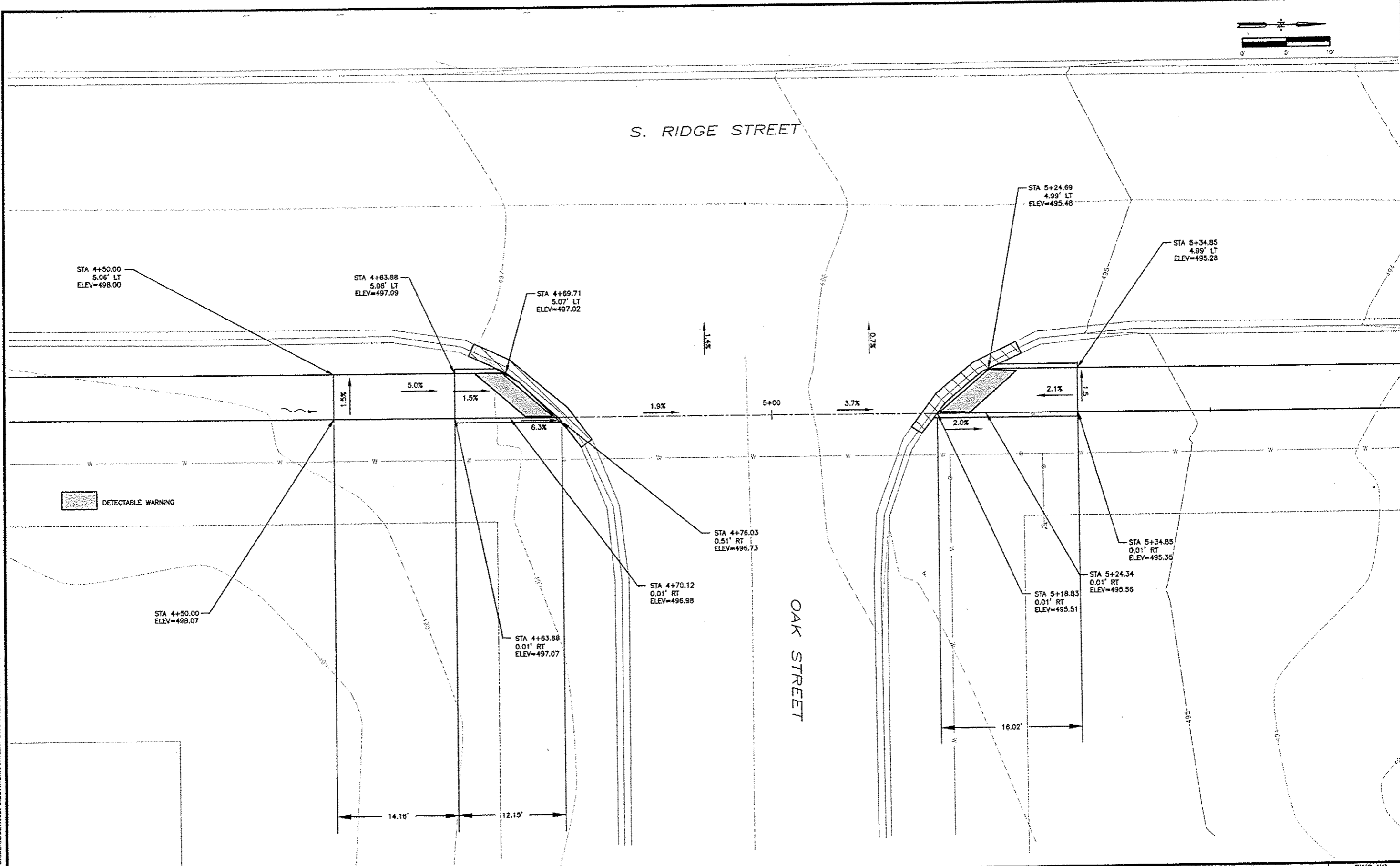
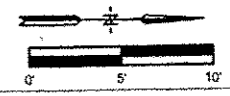
SAFE ROUTES TO SCHOOL  
CITY OF CAMBRIDGE, ILLINOIS  
1530 46th Ave • Suite 2B • Moline, Illinois 61265-7019  
309-797-0171 • 309-797-0996(FAX) • 877-241-8010(WATS)

INTERSECTION DETAILS  
S. RIDGE STREET & VALLEY VIEW DRIVE

DWG. NO.	66 OF 69
PROJECT	45328

PLOTTED: Tuesday, March 31, 2015 5:08:04 PM

X-REFS: 45310 Topo  
 FILE PATH: C:\DATA\M43 CAMBRIDGE\5228 SIDEWALK\CURRENT DWG\5228 INTERSECTIONS 40 42



DATE	REVISIONS	SCALE	1"=5'
		DRAWN	JAL
		CHECKED	BJP
		APPROVED	LFF
		DATE	
		ISSUED FOR	

VERIFY SCALE  
 BAR IS ONE INCH ON ORIGINAL DRAWING.  
 IF NOT ONE INCH ON THIS SHEET, ADJUST SCALES ACCORDINGLY.



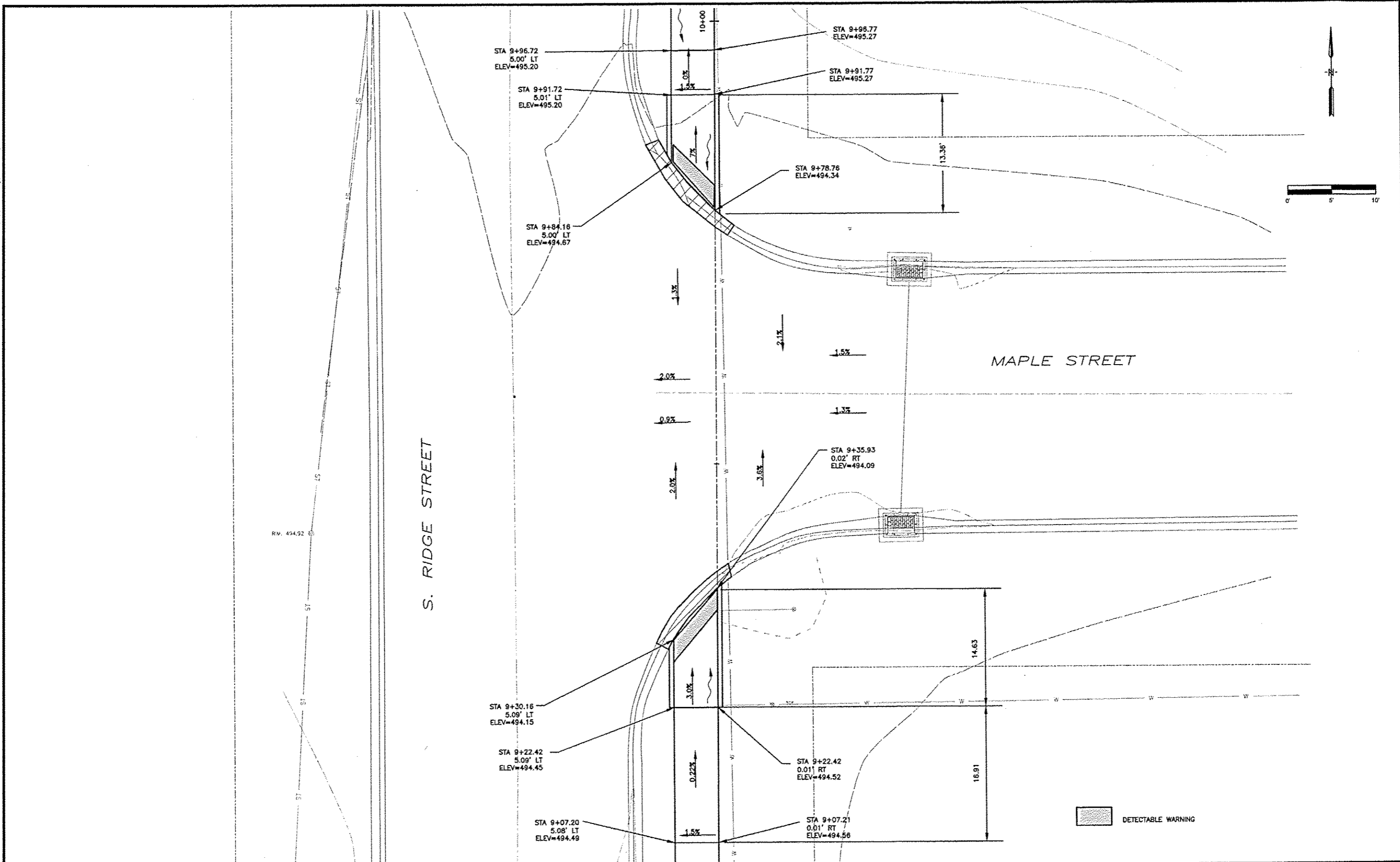
SAFE ROUTES TO SCHOOL  
 CITY OF CAMBRIDGE, ILLINOIS  
 1530 46th Ave • Suite 2B • Moline, Illinois 61265-7019  
 309-797-0171 • 309-797-0996(FAX) • 877-241-8010(WATS)

INTERSECTION DETAILS  
 S. RIDGE STREET & OAK STREET

DWG. NO.  
 67 OF 69  
 PROJECT 45328

PLOTTED: Tuesday, March 31, 2015 2:48:29 PM

X-REFS: 45310 Topo  
FILE PATH: C:\DATA\453 CAMBRIDGE\45328 SIDEWALK\CURRENT DWG\45328 INTERSECTIONS



DATE	REVISIONS	SCALE
		1"=5'
		DRAWN JAL
		CHECKED BJP
		APPROVED LFP
		DATE
		ISSUED FOR

**VERIFY SCALE**  
BAR IS ONE INCH ON ORIGINAL DRAWING.  
IF NOT ONE INCH ON THIS SHEET, ADJUST SCALES ACCORDINGLY.



**SAFE ROUTES TO SCHOOL**  
CITY OF CAMBRIDGE, ILLINOIS

1530 46th Ave • Suite 2B • Moline, Illinois 61265-7019  
309-797-0171 • 309-797-0996(FAX) • 877-241-8010(WATS)

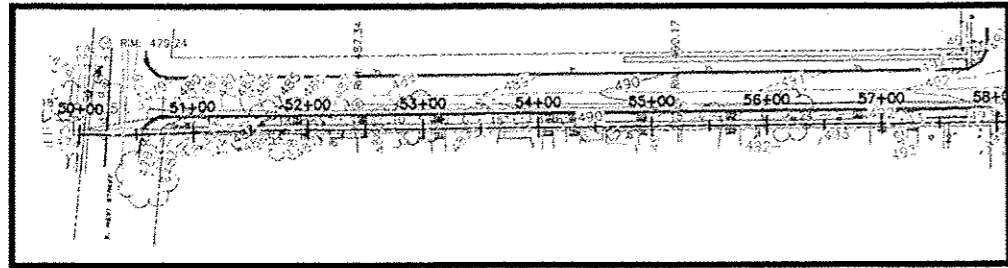
**INTERSECTION DETAILS**  
S. RIDGE STREET & MAPLE STREET

DWG. NO.  
**68 OF 69**

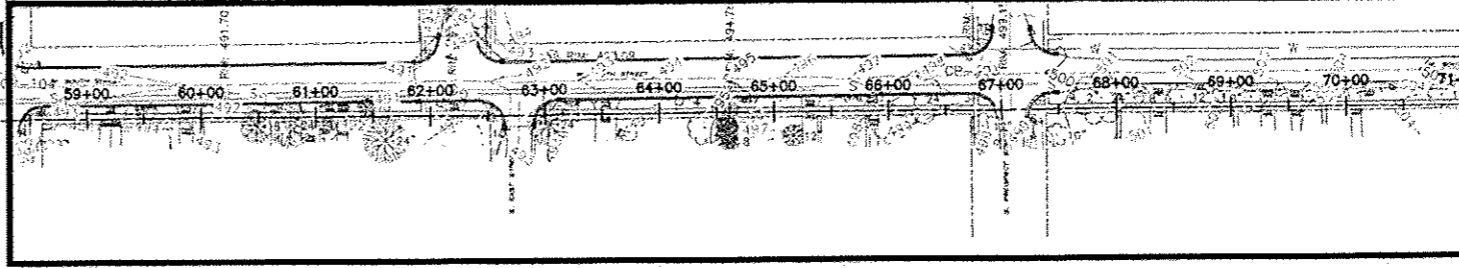
PROJECT 45328

PLOTTED: Tuesday, March 31, 2016 9:11:38 AM

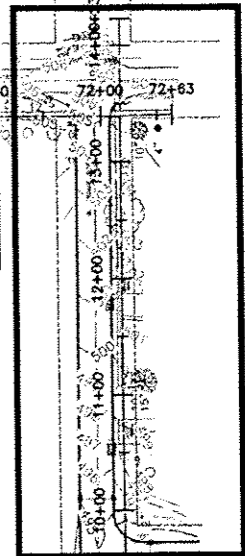
X-REFS: 45310 Topo  
FILE PATH: C:\DATA\453 CAMBRIDGE\45328 SIDEWALK\CURRENT DWG\45328 CONSTRUCTION



PHASE I



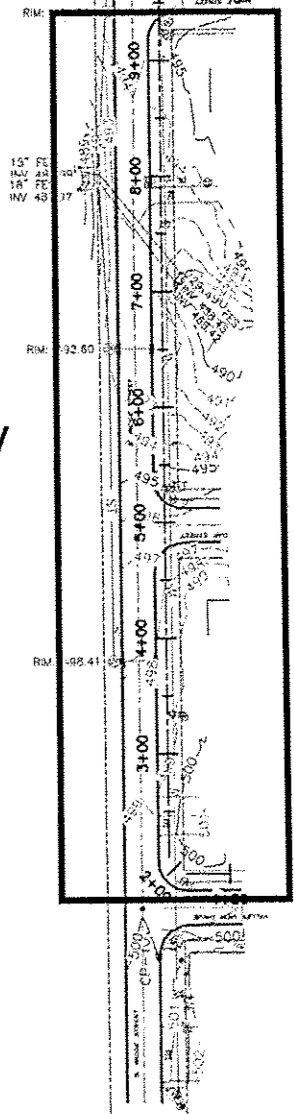
PHASE II



PHASE III

NOTES:

1. FOLLOW PHASE ORDER AND COMPLETE CURRENT PHASE BEFORE STARTING NEXT PHASE.
2. MAXIMIZE ACCESS.
3. SUBMIT SCHEDULE FOR MILESTONE COMPLETION EVENTS.



PHASE IV

DATE	REVISIONS	SCALE	1"=80'
		DRAWN	JAL
		CHECKED	BJP
		APPROVED	LPF
		DATE	
		ISSUED FOR	

VERIFY SCALE  
BAR IS ONE INCH ON ORIGINAL DRAWING.  
IF NOT ONE INCH ON THIS SHEET, ADJUST SCALES ACCORDINGLY.



SAFE ROUTES TO SCHOOL  
CITY OF CAMBRIDGE, ILLINOIS  
1530 46th Ave • Suite 2B • Moline, Illinois 61265-7019  
309-797-0171 • 309-797-0996(AJ) • 877-241-8010(WATS)

CONSTRUCTION CONTROL PLAN

DWG. NO.  
69 OF 69  
PROJECT 45328