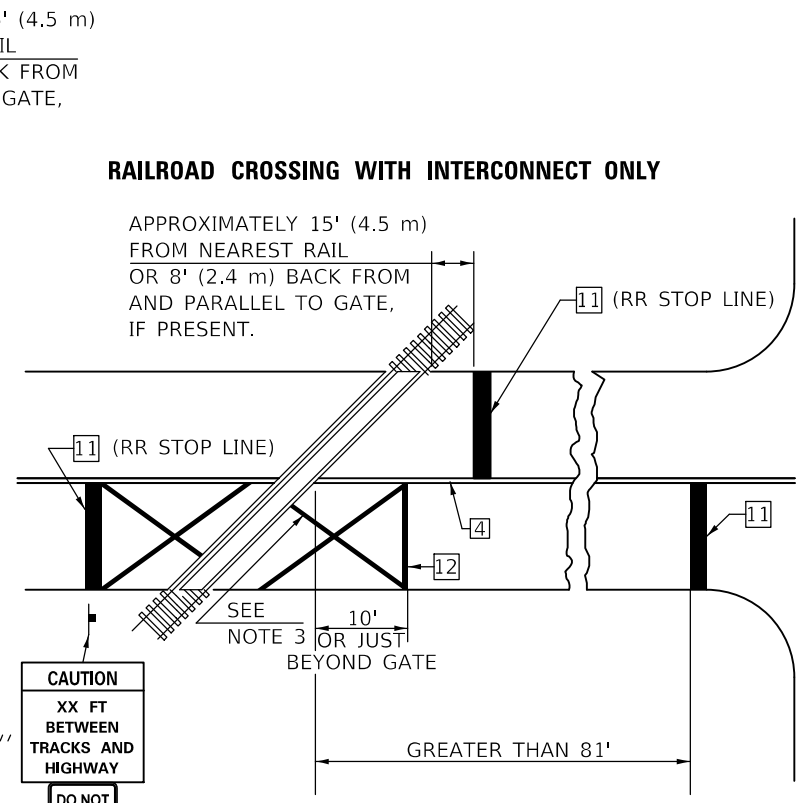
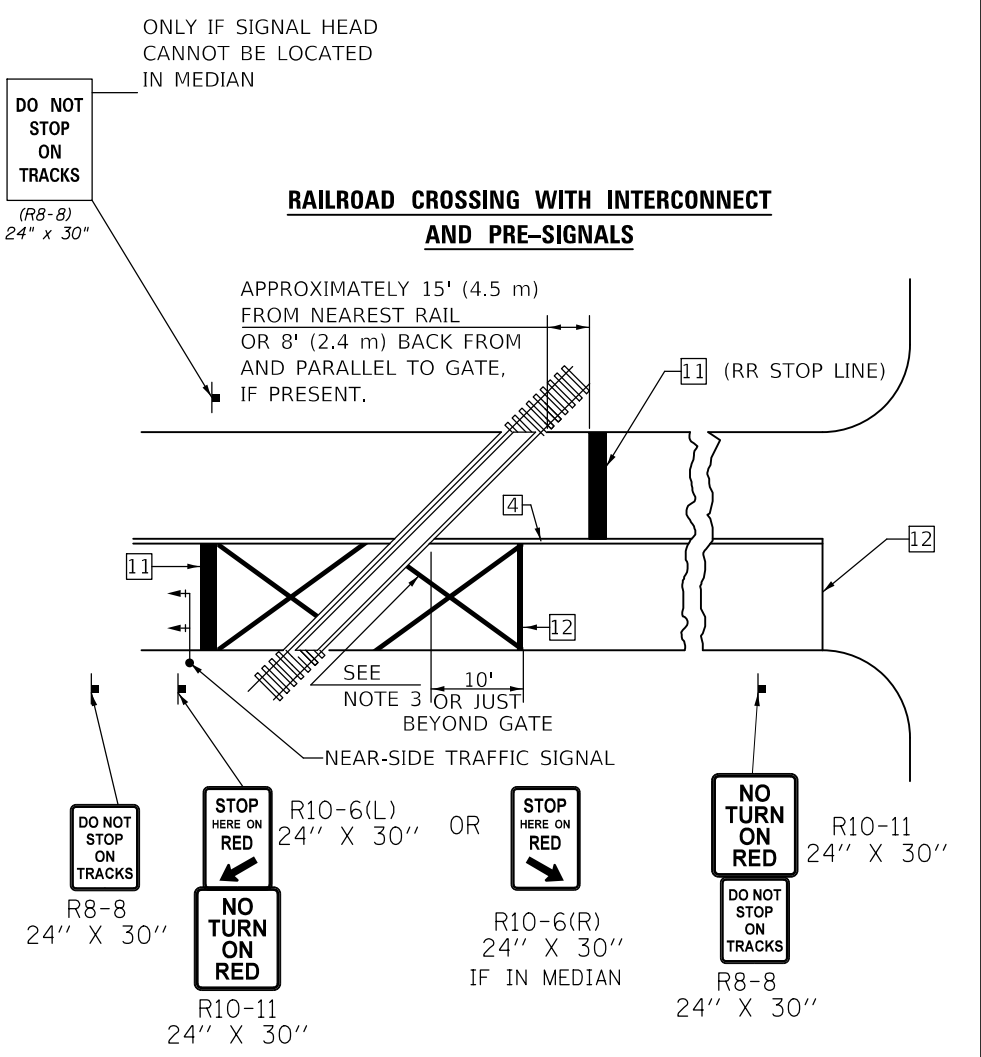


**PAVEMENT MARKINGS AT RAILROAD-HIGHWAY GRADE CROSSING**



**RAILROAD CROSSING WITH INTERCONNECT ONLY**



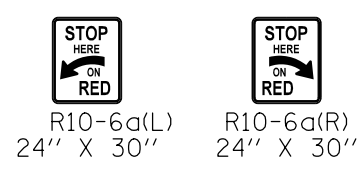
**RAILROAD CROSSING WITH INTERCONNECT AND PRE-SIGNALS**

**GENERAL NOTES**

1. SUPPLEMENTAL PAVEMENT MARKINGS TO BE INSTALLED ONLY ON APPROACHES TO INTERSECTIONS CONTROLLED BY TRAFFIC SIGNALS WHICH ARE INTERCONNECTED WITH THE RAILROAD WARNING SIGNALS.
2. EXTEND PAVEMENT MARKINGS TO THE INTERSECTION ONLY WHERE NEAR-SIDE TRAFFIC SIGNALS ARE USED.
3. 6" WHITE PAVEMENT MARKINGS AT 45° TO PAVEMENT, 8' CENTER TO CENTER.
4. XX DISTANCE TO BE SHOWN ON SIGN MEASURED FROM A POINT 6 FEET FROM THE RAIL CLOSEST TO THE INTERSECTION OR FROM THE CLOSEST POINT ALONG THE EXIT GATE IF PRESENT OVER THE ROADWAY WHEN IN THE LOWERED POSITION TO THE STOP BAR OR CROSSWALK, WHICH EVER IS CLOSEST, ROUNDED DOWN TO NEAREST 5 FEET. WHERE THERE IS NO STOP LINE, MEASURE TO POINT WHERE DRIVER HAS A VIEW OF APPROACHING TRAFFIC.
5. THE CLEARANCE SIGN IS ALSO TO BE USED AS AN INTERIM MEASURE AT LOCATIONS WITH INTERCONNECTED INTERSECTION TRAFFIC SIGNALS WHERE IT IS PLANNED TO CHANGE THEM TO NEAR-SIDE SIGNALS AT A FUTURE TIME. IN THIS CASE, THE DISTANCE TO BE SHOWN ON THE SIGN IS MEASURED FROM THE EDGE OF THE STRIPED-OUT AREA INSTEAD OF 6 FEET FROM THE RAIL. THE SIGN IS TO BE REMOVED WHEN THE NEAR-SIDE SIGNALS ARE INSTALLED AND THE PAVEMENT MARKINGS EXTENDED TO THE INTERSECTION.

**SUPPLEMENTAL PAVEMENT MARKING TREATMENT FOR RAILROAD-HIGHWAY GRADE CROSSING**

**ALTERNATE SIGNS**



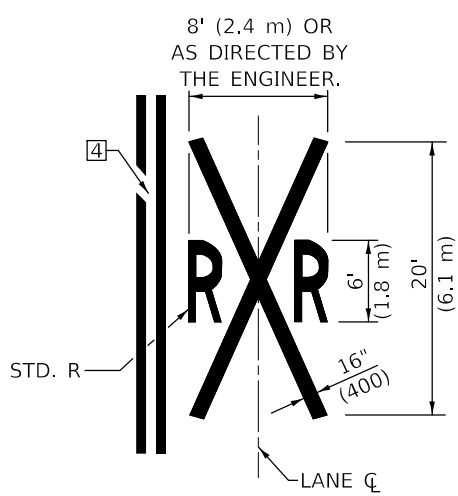
**NOTES**

THE TRAVERSE SPREAD OF THE "X" MAY VARY ACCORDING TO LANE WIDTH.

ON MULTI-LANE ROADS, THE STOP LINES SHALL EXTEND ACROSS ALL APPROACH LANES AND SEPARATE RXR SYMBOLS SHALL BE PLACED ADJACENT TO EACH OTHER IN EACH LANE.

WHEN THE PAVEMENT MARKING SYMBOL IS USED, A PORTION OF THE SYMBOL SHOULD BE LOCATED DIRECTLY ADJACENT TO THE ADVANCE WARNING SIGN (W10-1) AS PLACED BY TABLE II-1, CONDITION B OF THE MUTCD.

Note: All dimensions are in INCHES (millimeters) unless otherwise shown.



MODEL: I:\MODEL\MHFE... FILE: MHFE... PROJECT: 057007\ACADD\Design\057007\Rail-Highway\Sheet - 5.dgn

USER NAME = PiersonTJ	DESIGNED -	REVISED -
	DRAWN -	REVISED -
PLOT SCALE = 40.0000 ' / in.	CHECKED -	REVISED -
PLOT DATE = 3/24/2020	DATE -	REVISED -

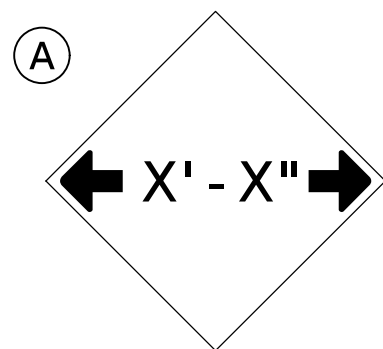
**STATE OF ILLINOIS  
DEPARTMENT OF TRANSPORTATION**

**PAVEMENT MARKING AND MARKERS  
(RURAL & URBAN APPLICATIONS)**

SCALE: N.T.S. SHEET 4 OF 4 SHEETS STA. TO STA.

F.A.P. RTE. 836	SECTION **	COUNTY -	TOTAL SHEETS 224	SHEET NO. 101
			CONTRACT NO. 70D74	
ILLINOIS FED. AID PROJECT		** (116,117)RS-5, D5 HSIP 2020-1		

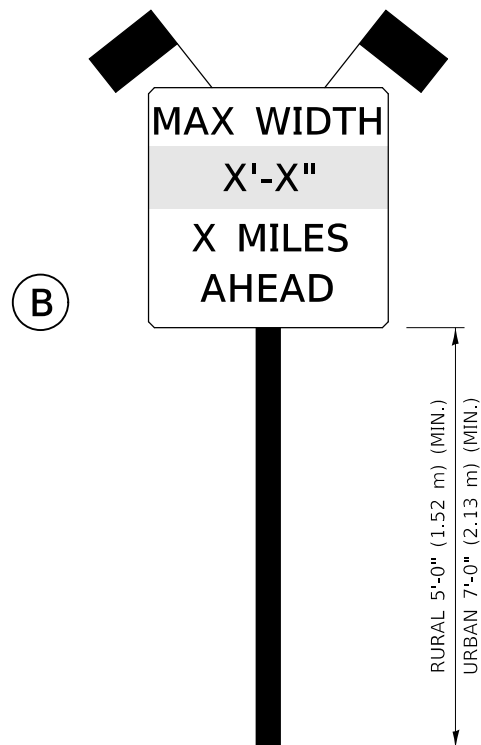
© DOUGLAS & EDGAR



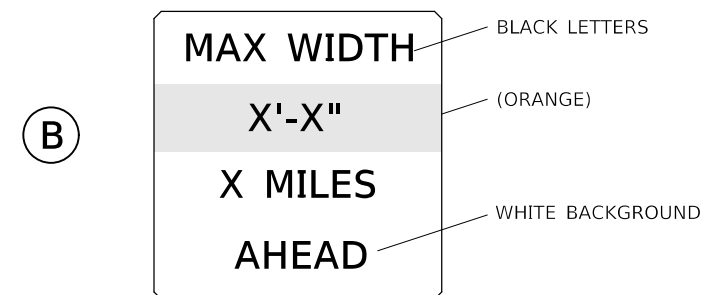
**W12-2(O)-48"x48"(1200x1200)**

SIGN (A) 2 SIGNS - W12-2(O)-48"x48"(1200x1200) ARE TO BE PLACED AS SHOWN IN THE PLANS OR AS DIRECTED BY THE ENGINEER.

SIGN (B) 2 SIGNS - (SIGN PANEL, TYPE II) AS SHOWN ARE TO BE PLACED AS SHOWN IN THE PLANS OR AS DIRECTED BY THE ENGINEER.



**SIGN PANEL, TYPE II**



**W12-I103(O)-48"x48"(1200x1200)  
"D" LETTERS/NUMBERS**

### GENERAL NOTES

1. ALL TRAFFIC CONTROL DEVICES SHALL BE FURNISHED, ERECTED AND MAINTAINED BY THE CONTRACTOR.
2. ALL (B) SIGNS SHALL HAVE FLAGS INSTALLED UNLESS OTHERWISE DIRECTED.
3. LOCATIONS OF TRAFFIC CONTROL DEVICES MAY BE ADJUSTED BY THE ENGINEER.
4. ALL TRAFFIC CONTROL SHOWN ON THIS SHEET SHALL BE PAID FOR AT THE CONTRACT LUMP SUM PRICE FOR WIDTH RESTRICTION SIGNING.
5. ALL SIGNS SHALL BE POST MOUNTED UNLESS OTHERWISE DIRECTED.
6. ALL SIGNS SHOWN ORANGE (O) SHALL BE FLUORESCENT ORANGE.
7. ALL SIGNS SHOWN SHALL CONSIST OF THE CURRENT RETROREFLECTIVE SHEETING REQUIREMENTS AS OUTLINED IN SECTION 1106.01 OF THE STANDARD SPECIFICATIONS BOOK.

Note: All dimensions are in INCHES (millimeters) unless otherwise shown.

MODEL: I:\MODEL\NAMES FILE: NAME: P:\pub\mcom\adad\illinois.gov\PIWDOT\Documents\DOT\_Offices\District 5\Projects\057007\ACAD\057007\48x48\Detail\District 5.dgn

USER NAME = PiersonTJ	DESIGNED -	REVISED - 05/08
	DRAWN -	REVISED - 10/08 KJT
PLOT SCALE = 40.0000 ' / in.	CHECKED -	REVISED - 07/09 KJT
PLOT DATE = 3/24/2020	DATE -	REVISED - 03/11 KJT

**STATE OF ILLINOIS  
DEPARTMENT OF TRANSPORTATION**

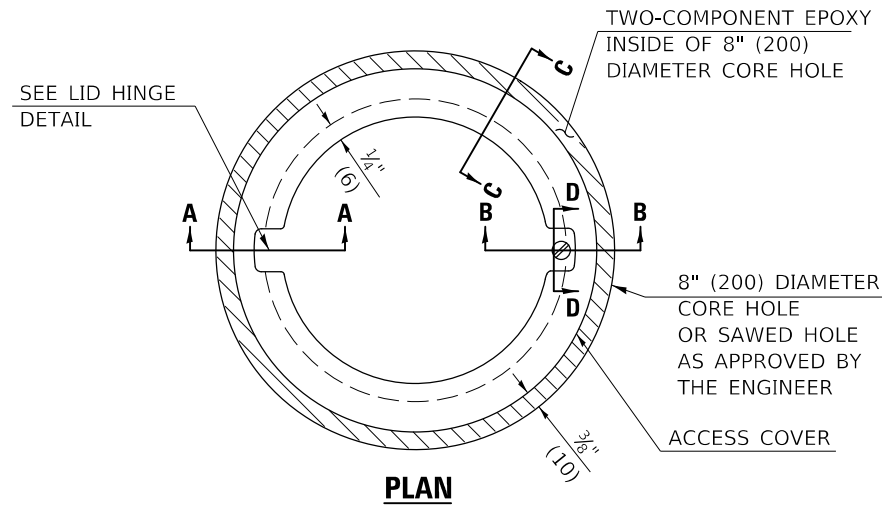
**WIDTH RESTRICTION SIGNING**

SCALE: SHEET 1 OF 1 SHEETS STA. TO STA.

**DISTRICT 5 DETAIL NO. X7200201**

F.A.P. RTE.	SECTION	COUNTY	TOTAL SHEETS	SHEET NO.
836	**	-	224	102
			CONTRACT NO. 70D74	

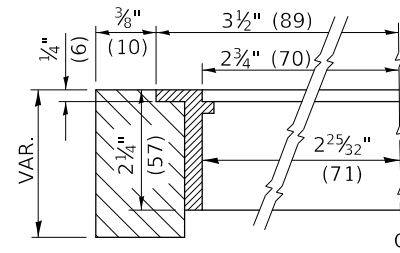
TO BE INSTALLED IN RIGID OR COMPOSITE PAVEMENT  
FOR PRESERVING LAND SURVEY MONUMENTS (SECTION  
OR SUBSECTION CORNERS)



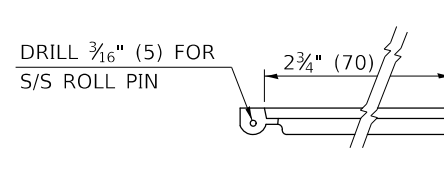
**LEGEND**

- ALUMINUM CASTING
- 5" (125) OR 6" (150) P.V.C. PIPE
- TWO-COMPONENT EPOXY

T = THICKNESS OF PAVEMENT STRUCTURE  
H = THE THICKNESS OF THE SUB-BASE GRANULAR + 1" (25)



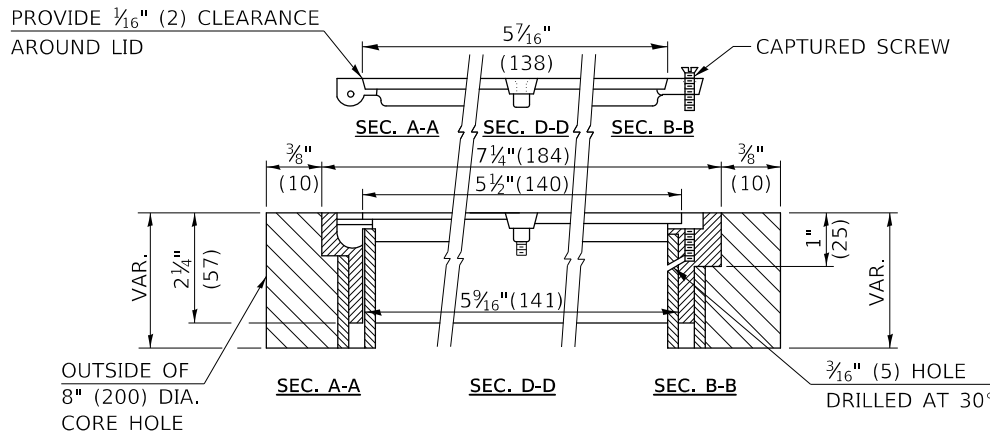
**SECTION C-C**



**LID HINGE DETAIL**

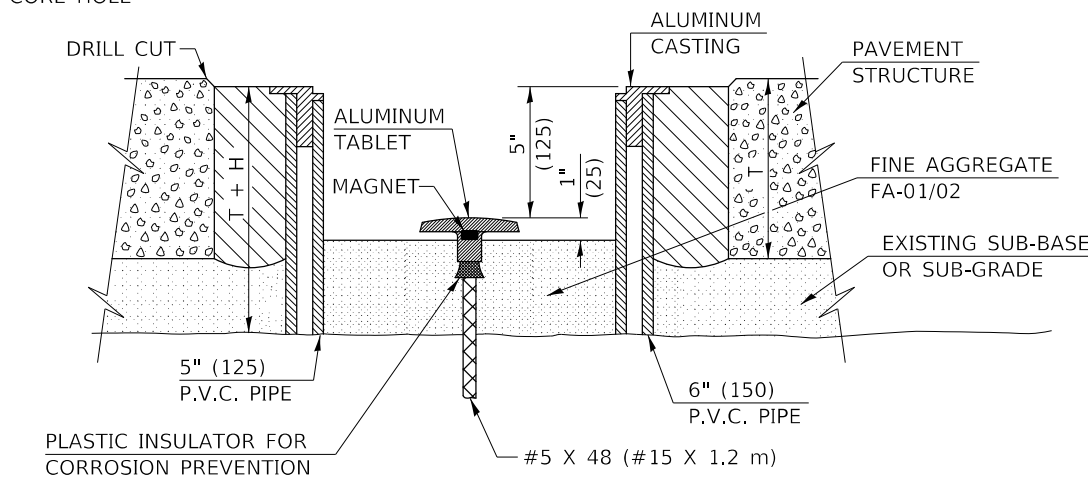
SPECIFICATIONS FOR ACCESS COVER FOR USE WITH SURVEY MARKER VAULT(S) AND SURVEY MARKER COVER ASSEMBLY(S): THE ACCESS COVER WILL BE CAST FROM A SPECIAL ALUMINUM ALLOY THAT IS COMPARABLE TO BRONZE IN HARDNESS. THE ACCESS COVER SHALL BE SPECIALLY ENGINEERED AND DESIGNED TO PROVIDE A SNUG FIT, INCORPORATING EQUIDISTANT LOCKING RIDGES, INSIDE A STANDARD 6" (150 mm) DIAMETER, OR OUTSIDE A STANDARD 5" (125 mm) DIAMETER, SCHEDULE 40 PVC PIPE. THE ACCESS COVER SHALL HAVE SPECIAL UNIFORM 1" (25 mm) THICK TOP SURFACE TO PERMIT INFORMATION TO BE EASILY MACHINE-STAMPED INTO IT. THE ACCESS COVER SHALL INCLUDE A STAINLESS CAPTURED SCREW AND AN OPPOSING RECESSED HINGE ASSEMBLY AS ITS LOCKING MECHANISM. THE ACCESS COVER SHALL INCORPORATE A SPECIAL ACCESS HOLE FOR CLEANING AND DRAINAGE, DRILLED AT 30° INSIDE THE RING OF THE ACCESS COVER, TO THE DRILLED AND TAPPED HOLE PROVIDED FOR THE STAINLESS CAPTURED SCREW. COMPOSITION: ALUMINUM 92-93%; MAGNESIUM 6.5-7.5%. STRENGTH: YIELD - 19,000-21,000 PSI (131-145 MPa); TENSILE - 38,000-44,000 PSI (262-303 MPa); ELONGATION - 10-15% IN 2" (50 mm). SPECIFICATIONS: ALLOY 535.0; QQ-A-601Es. NO EXCEPTIONS.

RE-BAR-SURVEY MARKER, TYPE I, (SPECIAL) TO BE FURNISHED BY THE CONTRACTOR AND SET BY AN ILLINOIS PROFESSIONAL LAND SURVEYOR (SEE SPECIAL DETAIL SHEET FOR ALUMINUM TABLET AND RE-BAR SPECIFICATIONS).



OUTSIDE OF 8" (200) DIA. CORE HOLE

3/16" (5) HOLE DRILLED AT 30°



**ELEVATION**

BILL OF MATERIAL	
ALUMINUM CASTING OF THE DIMENSIONS AND SPECIFICATIONS SHOWN OR OTHER SUBJECT TO ENGINEER'S APPROVAL OF SHOP DRAWINGS, 5" OR 6" (125 mm OR 150 mm) DIAMETER P.V.C. PIPE, SCHEDULE 40, ALUMINUM TABLET, STAMPED IN ACCORDANCE WITH STANDARD 667101. 5/8" X 48" (#15 X 1.2 m ) RE-BAR, EPOXY AND FA-01/02 AGGREGATE.	

**GENERAL NOTES**

1. ALUMINUM CASTING SHALL BE EITHER PLACED OVER A 5" (125 mm) P.V.C. PIPE OR INSIDE OF A 6" (150 mm) P.V.C. PIPE.
2. BACKFILL WITH FINE AGGREGATE - FA-01/02.
3. WORK SHALL NOT START ON THIS ITEM UNTIL THE FINAL LIFT OF SURFACE HAS BEEN COMPLETED.
4. THIS WORK WILL BE PAID FOR AT THE CONTRACT UNIT PRICE EACH FOR SURVEY MARKER VAULT WHICH PRICE SHALL INCLUDE ALL LABOR AND MATERIAL AS SPECIFIED INCLUDING CORING, EPOXY AND FA-01/02 AGGREGATE AND NO ADDITIONAL COMPENSATION WILL BE ALLOWED.
5. THE CASTING SHALL BE ANCHORED IN THE 8" (200 mm) DIAMETER CORE HOLE WITH TWO-COMPONENT EPOXY CONFORMING TO APPLICABLE PORTIONS OF ARTICLE 1025.01 OF THE STANDARD SPECIFICATIONS.
6. ALL SURVEY MARKER (VAULTS) SHALL BE PLACED 1/4" (6 mm) | BELOW THE FINAL SURFACE.
7. THE 8" (200 mm) DIAMETER CORE HOLE SHALL BE SUBJECT TO THE APPROVAL OF THE ENGINEER.

Note: All dimensions are in INCHES (millimeters) unless otherwise shown.

**DISTRICT 5 DETAIL NO. X0301232**

USER NAME = PiersonTJ	DESIGNED -	REVISED - 11/06
	DRAWN -	REVISED -
PLOT SCALE = 40,0000 ' / in.	CHECKED -	REVISED -
PLOT DATE = 3/24/2020	DATE -	REVISED -

**STATE OF ILLINOIS  
DEPARTMENT OF TRANSPORTATION**

**SURVEY MARKER VAULT**

SCALE: N.T.S. SHEET 1 OF 1 SHEETS STA. TO STA.

F.A.P. RTE.	SECTION	COUNTY	TOTAL SHEETS	SHEET NO.
836	**	-	224	103
CONTRACT NO. 70D74				

ILLINOIS FED. AID PROJECT

\*(116,117)RS-5, D5 HSIP 2020-1

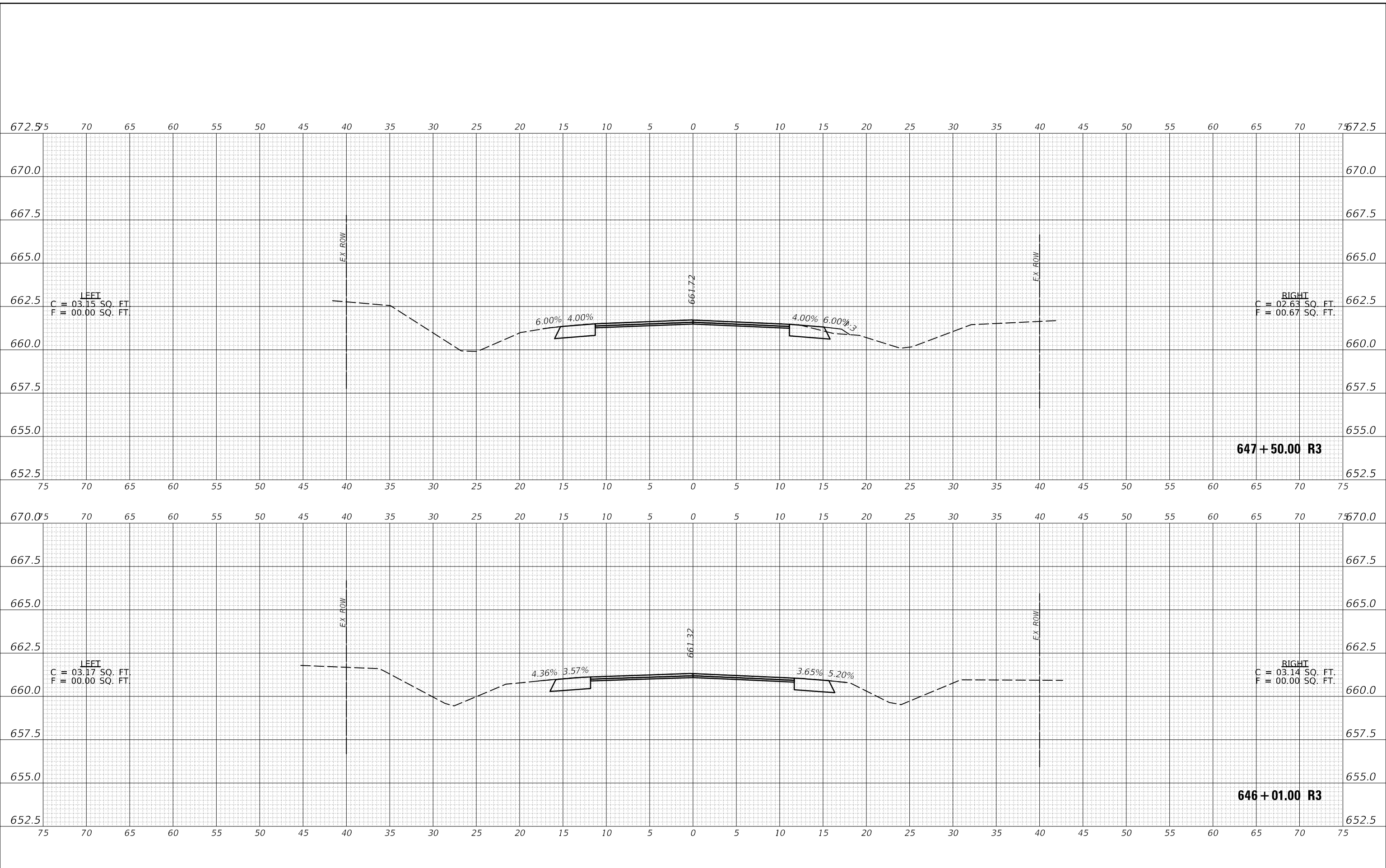
\* DOUGLAS & EDGAR



DATE	
BY	
SURVEYED	
PLOTTED	
TEMPLATE	
AREAS CHECKED	
FINAL SURVEY	
NOTE BOOK	
NO.	

DATE	
BY	
SURVEYED	
PLOTTED	
TEMPLATE	
AREAS CHECKED	
ORIGINAL SURVEY	
NOTE BOOK	
NO.	

MODEL: S:\MODEL\NAMES  
 FILE NAME: D:\gablen\om.d\Illinois\pvt\PIV\DOT Documents\DOT Office\District 3\Project\0570077\CADD\BulData\Design\05700774-shh-Cross-Sections.dgn



USER NAME = PiersonTJ	DESIGNED -	REVISED -
	DRAWN -	REVISED -
PLOT SCALE = 10.0000 ' / in.	CHECKED -	REVISED -
PLOT DATE = 3/24/2020	DATE -	REVISED -

**STATE OF ILLINOIS  
 DEPARTMENT OF TRANSPORTATION**

**IL-49 CROSS-SECTIONS**

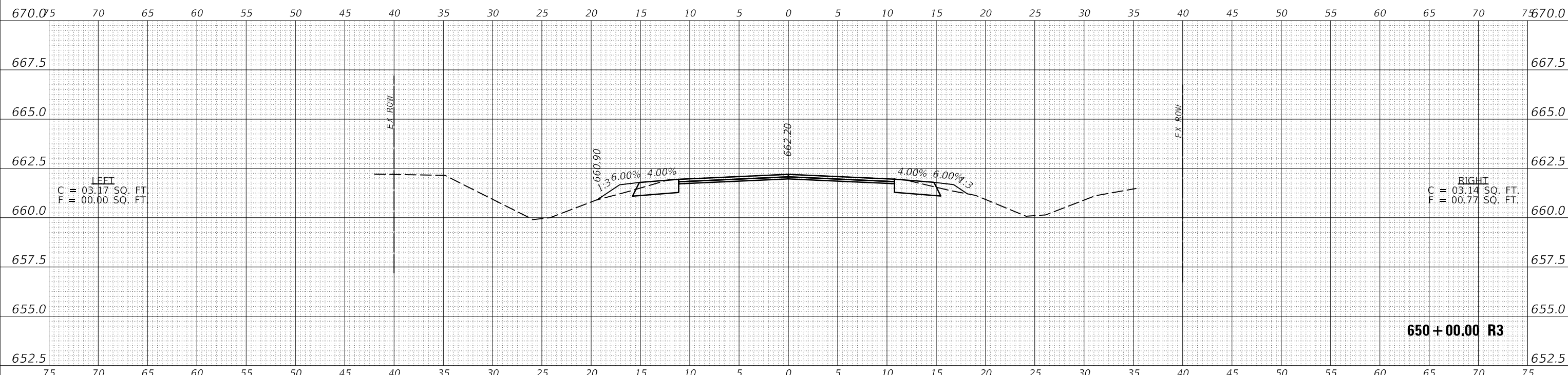
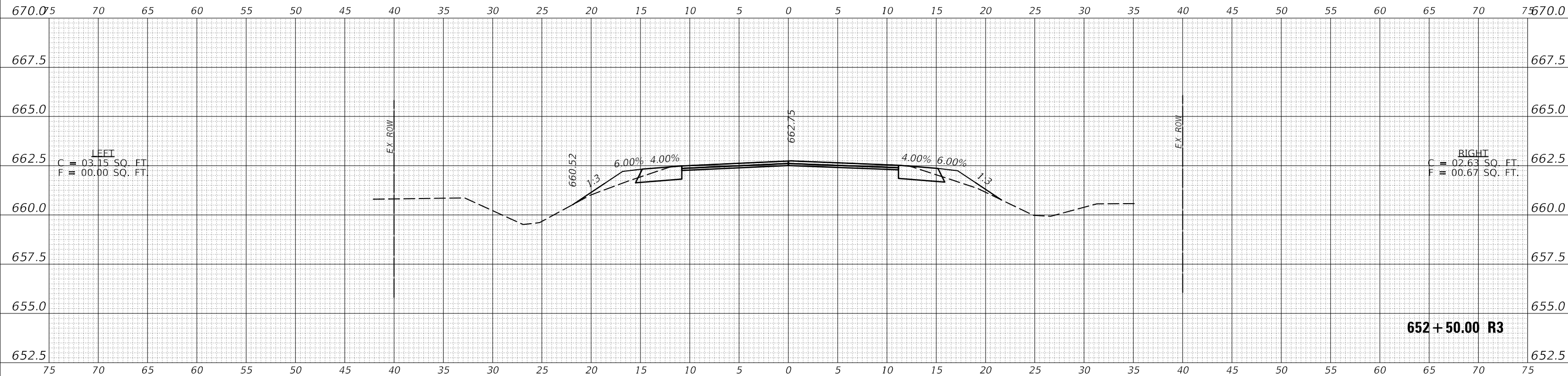
SCALE: 1"=5' SHEET 1 OF 120 SHEETS STA. 646+01.00 R3 TO STA. 647+50.00 R3

F.A.P. RTE.	SECTION	COUNTY	TOTAL SHEETS	SHEET NO.
836	**	*	224	105
CONTRACT NO. 70D74				

DATE	
BY	
SURVEYED	
PLOTTED	
TEMPLATE	
AREAS CHECKED	
FINAL SURVEY	
NOTE BOOK	
NO.	

DATE	
BY	
SURVEYED	
PLOTTED	
TEMPLATE	
AREAS CHECKED	
ORIGINAL SURVEY	
NOTE BOOK	
NO.	

MODEL: S:\MODEL\NAMES  
 FILE NAME: D:\gablen\m\ad\Illinois\p\p\WIDOT\Documents\DOT Office\District 3\Project\0570077\CADD\Bals\Design\05700774-shh-Cross-Sections.dgn



USER NAME = PiersonTJ	DESIGNED -	REVISED -
	DRAWN -	REVISED -
PLOT SCALE = 10.0000' / in.	CHECKED -	REVISED -
PLOT DATE = 3/24/2020	DATE -	REVISED -

**STATE OF ILLINOIS  
 DEPARTMENT OF TRANSPORTATION**

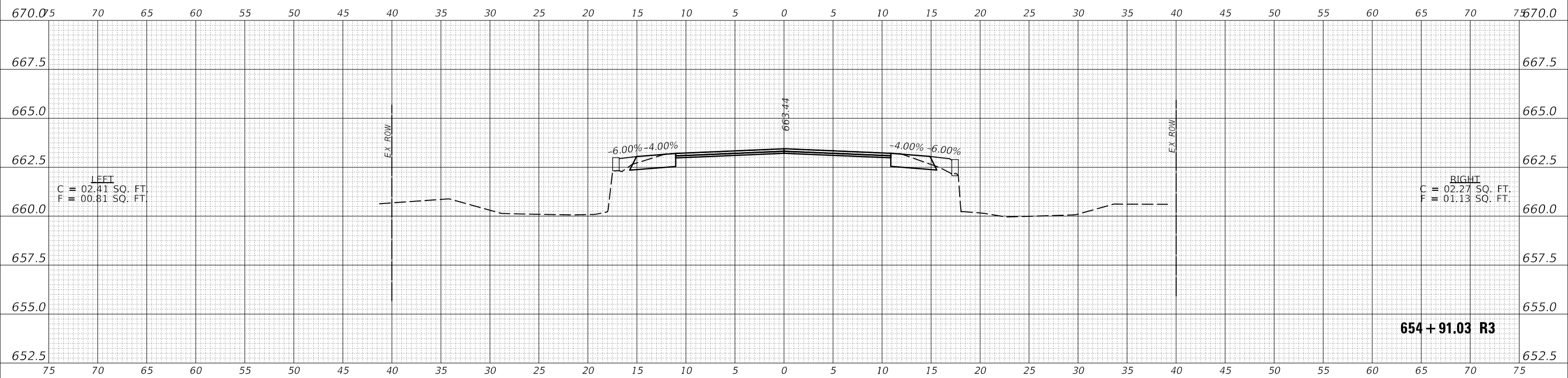
<b>IL-49 CROSS-SECTIONS</b>		
SCALE: 1"=5'	SHEET 2 OF 120 SHEETS	STA. 650+00.00 R3 TO STA. 652+50.00 R3

F.A.P. RTE. 836	SECTION **	COUNTY *	TOTAL SHEETS 224	SHEET NO. 106
CONTRACT NO. 70D74				
ILLINOIS FED. AID PROJECT				

FINAL SURVEY NO.	SURVEYED PLOTTED TEMPLATE AREAS CHECKED	BY	DATE

ORIGINAL SURVEY NO.	SURVEYED PLOTTED TEMPLATE AREAS CHECKED	BY	DATE

MODEL: \$MODELNAME\$  
 FILE NAME: D:\gablen\om.d\Illinois\pvt\PIVOT Documents\DOT Office\District 3\project\057007\CAD\Drawal\Design\057007\4-shft-Cross-Sections.dgn



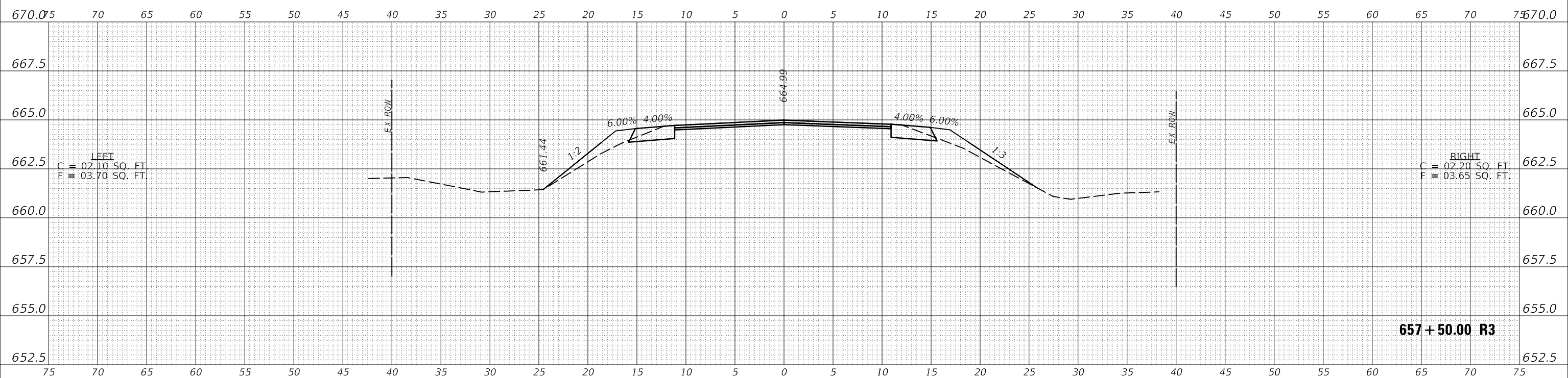
USER NAME = PiersonTJ	DESIGNED -	REVISED -
PLOT SCALE = 10.0000 ' / in.	DRAWN -	REVISED -
PLOT DATE = 3/24/2020	CHECKED -	REVISED -
	DATE -	REVISED -

**STATE OF ILLINOIS  
 DEPARTMENT OF TRANSPORTATION**

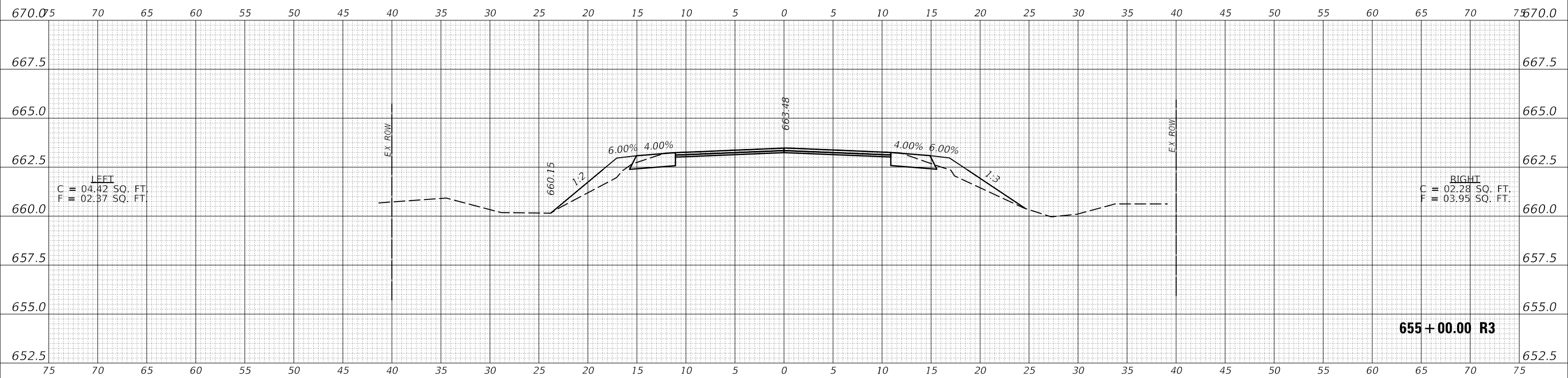
<b>IL-49 CROSS-SECTIONS</b>	
SCALE: 1"=5'	SHEET 3 OF 120 SHEETS
STA. 654+91.03 R3 TO STA. 654+91.03 R3	

F.A.P. RTE.	SECTION	COUNTY	TOTAL SHEETS	SHEET NO.
836	**	*	224	107
			CONTRACT NO. 70D74	
			ILLINOIS FED. AID PROJECT	

DATE	
BY	
FINAL SURVEY	SURVEYED
NOTE BOOK	PLOTTED
NO.	TEMPLATE
	AREAS CHECKED
	AREAS CHECKED



DATE	
BY	
ORIGINAL SURVEY	SURVEYED
NOTE BOOK	PLOTTED
NO.	TEMPLATE
	AREAS CHECKED
	AREAS CHECKED



MODEL: S:\MODEL\NAMES  
 FILE NAME: p:\pbl\blm\com\at\blm\blm\pbl\pbl\DOT\Documents\DOT - Office\District 3\Projects\0570D74\CADD\Design\0570D74-sh-Cross-Sections.dgn

USER NAME = PiersonTJ	DESIGNED -	REVISD -
	DRAWN -	REVISD -
PLOT SCALE = 10.0000' / in.	CHECKED -	REVISD -
PLOT DATE = 3/24/2020	DATE -	REVISD -

**STATE OF ILLINOIS  
DEPARTMENT OF TRANSPORTATION**

<b>IL-49 CROSS-SECTIONS</b>		
SCALE: 1"=5'	SHEET 4	OF 120 SHEETS
STA. 655+00.00 R3 TO STA. 657+50.00 R3		

F.A.P. RTE. 836	SECTION **	COUNTY *	TOTAL SHEETS 224	SHEET NO. 108
CONTRACT NO. 70D74				
ILLINOIS FED. AID PROJECT				

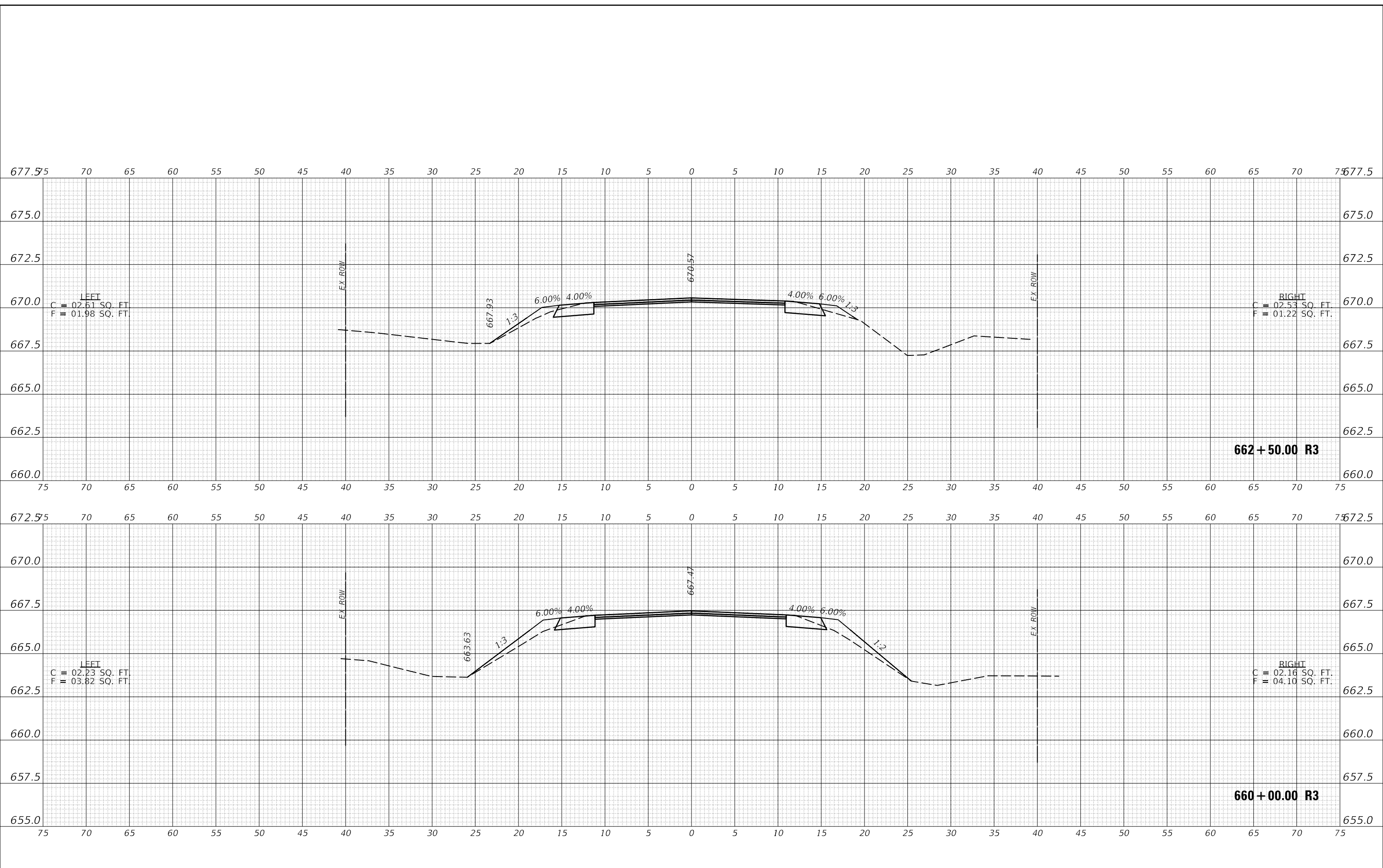
\*\* (116,117)RS-5, D5 HSIP 2020-1 \* DOUGLAS & EDGAR



DATE	
BY	
SURVEYED	
PLOTTED	
TEMPLATE	
AREAS CHECKED	
FINAL SURVEY	
NOTE BOOK	
NO.	

DATE	
BY	
SURVEYED	
PLOTTED	
TEMPLATE	
AREAS CHECKED	
ORIGINAL SURVEY	
NOTE BOOK	
NO.	

MODEL: S:\MODEL\NAMES  
FILE NAME: p:\p16m0000\ad\Illinois\spv-PWID\DOT Documents\DOT Office\District 5\Projects\0570D74\CADD\Design\0570D74\shp-Cross-Sections.dgn



USER NAME = PiersonTJ	DESIGNED -	REVISED -
	DRAWN -	REVISED -
PLOT SCALE = 10.0000' / in.	CHECKED -	REVISED -
PLOT DATE = 3/24/2020	DATE -	REVISED -

**STATE OF ILLINOIS  
DEPARTMENT OF TRANSPORTATION**

**IL-49 CROSS-SECTIONS**

SCALE: 1"=5' SHEET 5 OF 120 SHEETS STA. 660+00.00 R3 TO STA. 662+50.00 R3

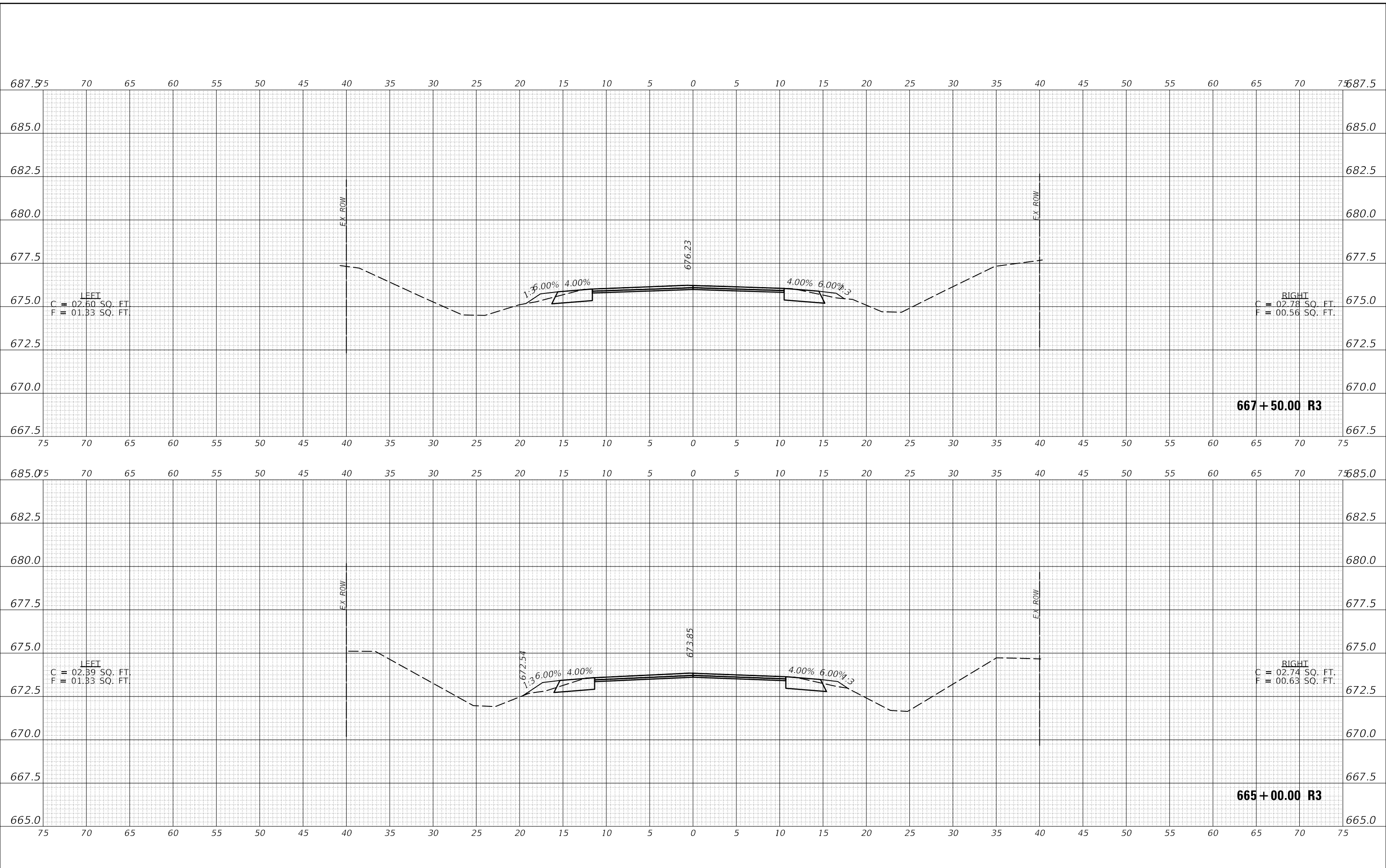
F.A.P. RTE. 836	SECTION **	COUNTY *	TOTAL SHEETS 224	SHEET NO. 109
			CONTRACT NO. 70D74	
ILLINOIS FED. AID PROJECT			** (116,117)RS-5, D5 HSIP 2020-1	

\* DOUGLAS & EDGAR

DATE	
BY	
FINAL SURVEY	
SURVEYED	
PLOTTED	
TEMPLATE	
NO. BOOK	
AREAS CHECKED	

DATE	
BY	
ORIGINAL SURVEY	
SURVEYED	
PLOTTED	
TEMPLATE	
NO. BOOK	
AREAS CHECKED	

MODEL: S:\MODEL\NAMES  
 FILE NAME: p:\p116117\rs-5\116117\rs-5\p116117\DOT Documents\DOT - Office\District 5\Projects\0570D74\CADD\Design\0570D74\sh-Cross-Sections.dgn



USER NAME = PiersonTJ	DESIGNED -	REVISED -
	DRAWN -	REVISED -
PLOT SCALE = 10.0000' / in.	CHECKED -	REVISED -
PLOT DATE = 3/24/2020	DATE -	REVISED -

**STATE OF ILLINOIS  
 DEPARTMENT OF TRANSPORTATION**

**IL-49 CROSS-SECTIONS**

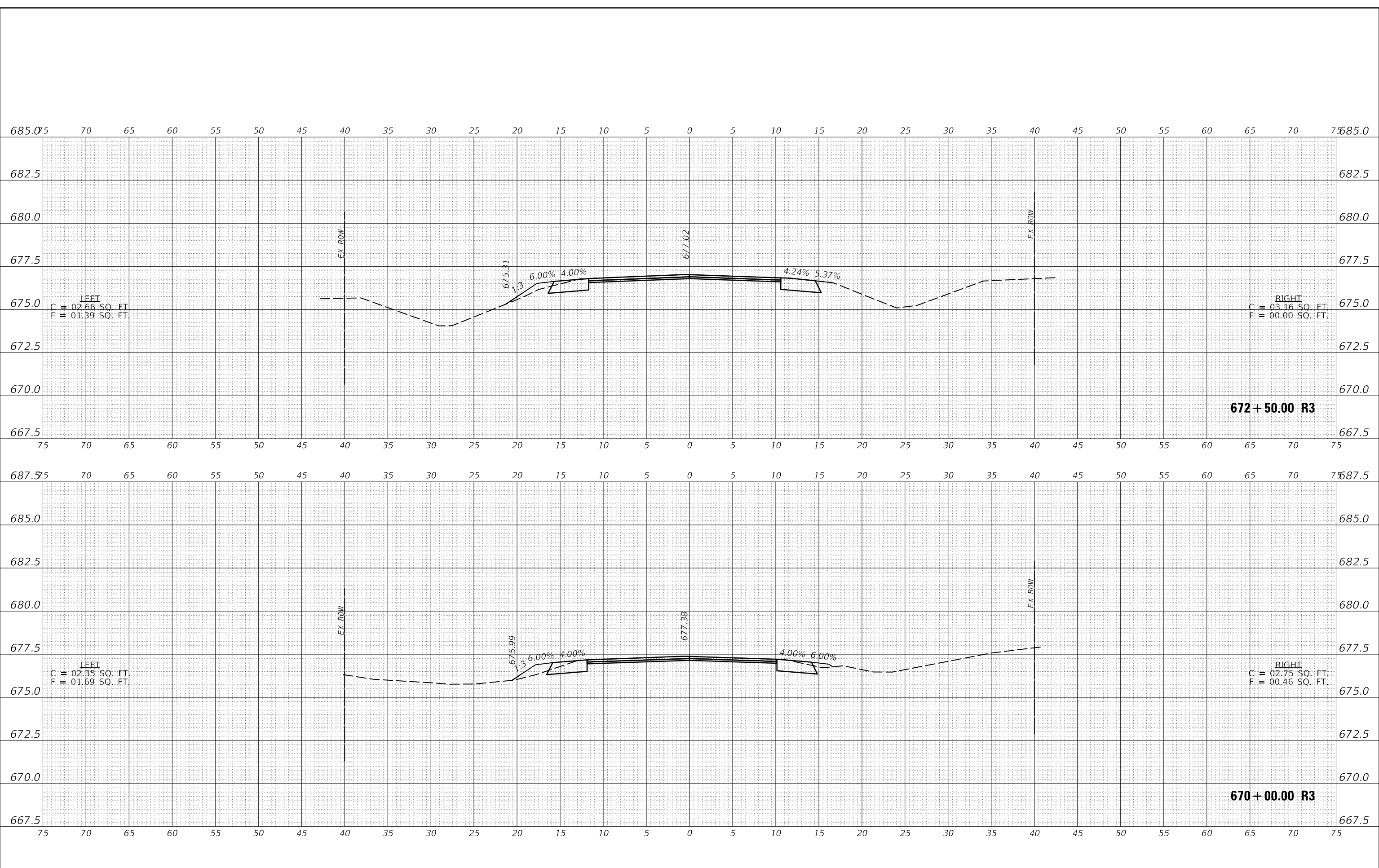
SCALE: 1"=5' SHEET 6 OF 120 SHEETS STA. 665+00.00 R3 TO STA. 667+50.00 R3

F.A.P. RTE.	SECTION	COUNTY	TOTAL SHEETS	SHEET NO.
836	**	*	224	110
CONTRACT NO. 70D74				

DATE	
BY	
FINAL SURVEY NO.	
SURVEYED	
PLOTTED	
TEMPLATE	
AREAS CHECKED	
NOTE BOOK	
AREAS CHECKED	

DATE	
BY	
ORIGINAL SURVEY NO.	
SURVEYED	
PLOTTED	
TEMPLATE	
AREAS CHECKED	
NOTE BOOK	
AREAS CHECKED	

MODEL: S:\MODEL\NAMES  
 FILE NAME: p:\p116117\rs-5\116117\rs-5\p116117\DOT Documents\DOT Office\District 5\Project\0570D74\CADD\Design\0570D74\sh-Cross-Sections.dgn



USER NAME = PiersonTJ	DESIGNED -	REVISED -
	DRAWN -	REVISED -
PLOT SCALE = 10.0000' / in.	CHECKED -	REVISED -
PLOT DATE = 3/24/2020	DATE -	REVISED -

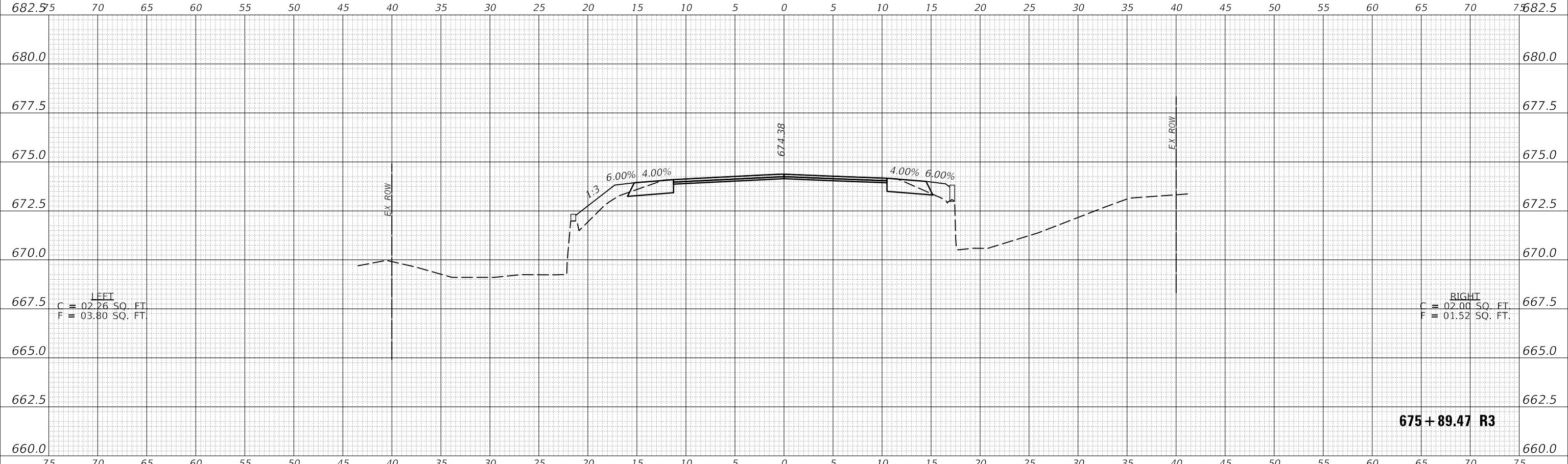
**STATE OF ILLINOIS  
 DEPARTMENT OF TRANSPORTATION**

<b>IL-49 CROSS-SECTIONS</b>		
SCALE: 1"=5'	SHEET 7 OF 120 SHEETS	STA. 670+00.00 R3 TO STA. 672+50.00 R3

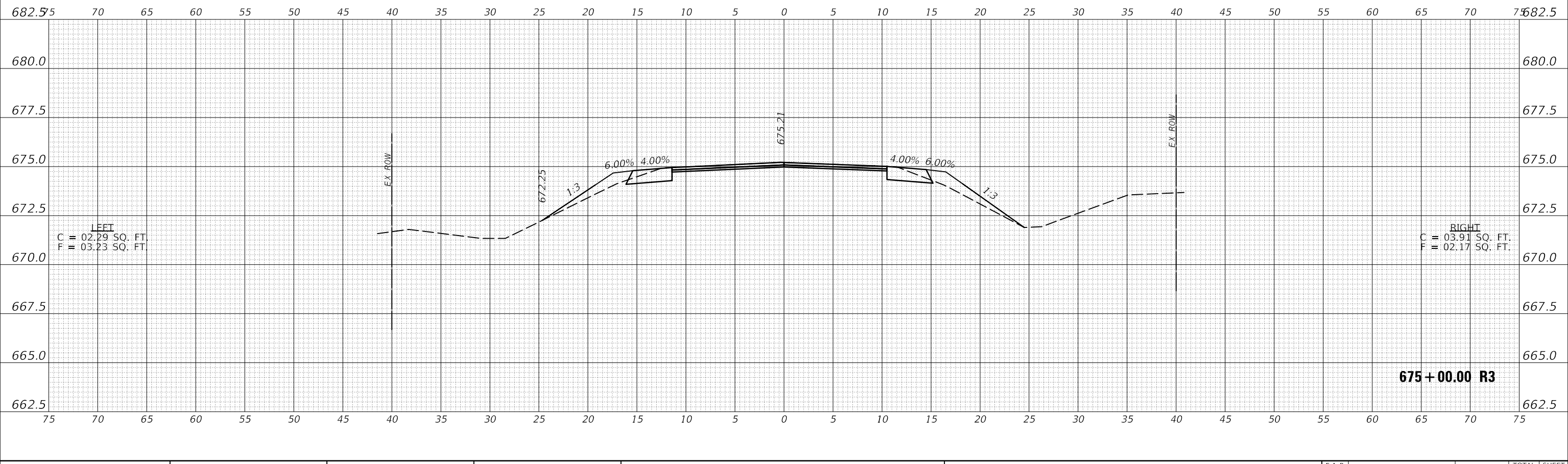
F.A.P. RTE. 836	SECTION **	COUNTY *	TOTAL SHEETS 224	SHEET NO. 111
CONTRACT NO. 70D74				
ILLINOIS FED. AID PROJECT				

\*(116,117)RS-5, D5 HSIP 2020-1 \* DOUGLAS & EDGAR

FINAL SURVEY	SURVEYED	DATE
NOTE BOOK	PLOTTED	BY
NO.	TEMPLATE	
	AREAS CHECKED	
	AREAS CHECKED	



ORIGINAL SURVEY	SURVEYED	DATE
NOTE BOOK	PLOTTED	BY
NO.	TEMPLATE	
	AREAS CHECKED	
	AREAS CHECKED	



MODEL: \$MODEL\NAMES  
FILE NAME: D:\gablenom.d\Illinois\p\PIVOT Documents\DOT Office\District 3\Project\057007\CADD\BulData\Design\057007\4-shi-Cross-Sections.dgn

USER NAME = PiersonTJ	DESIGNED -	REVISED -
	DRAWN -	REVISED -
PLOT SCALE = 10.0000 ' / in.	CHECKED -	REVISED -
PLOT DATE = 3/24/2020	DATE -	REVISED -

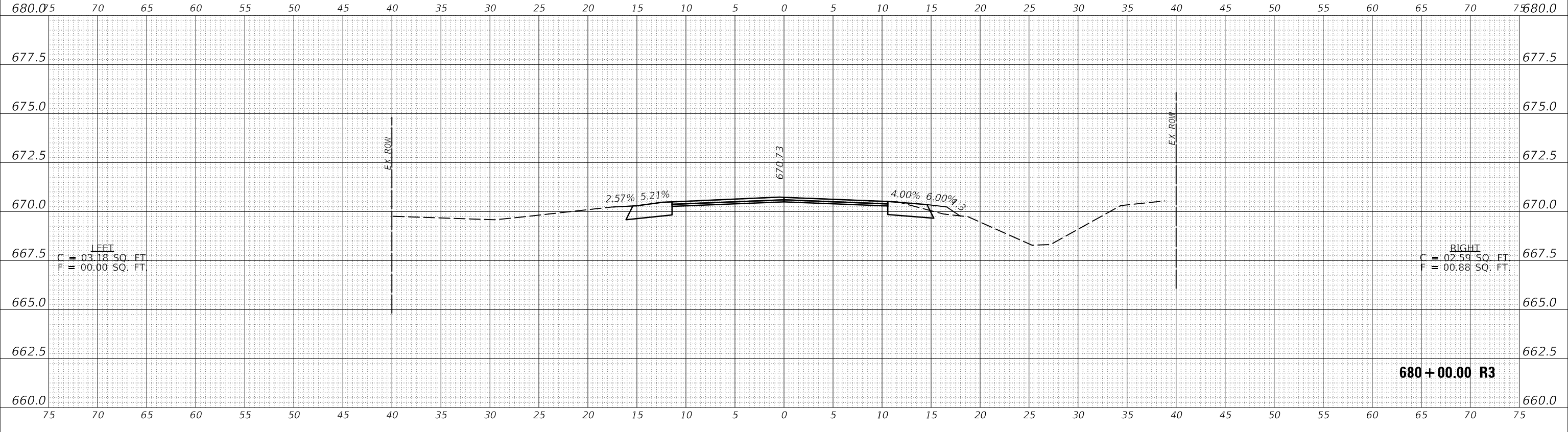
**STATE OF ILLINOIS  
DEPARTMENT OF TRANSPORTATION**

<b>IL-49 CROSS-SECTIONS</b>	
SCALE: 1"=5'	SHEET 8 OF 120 SHEETS
STA. 675+00.00 R3 TO STA. 675+89.47 R3	

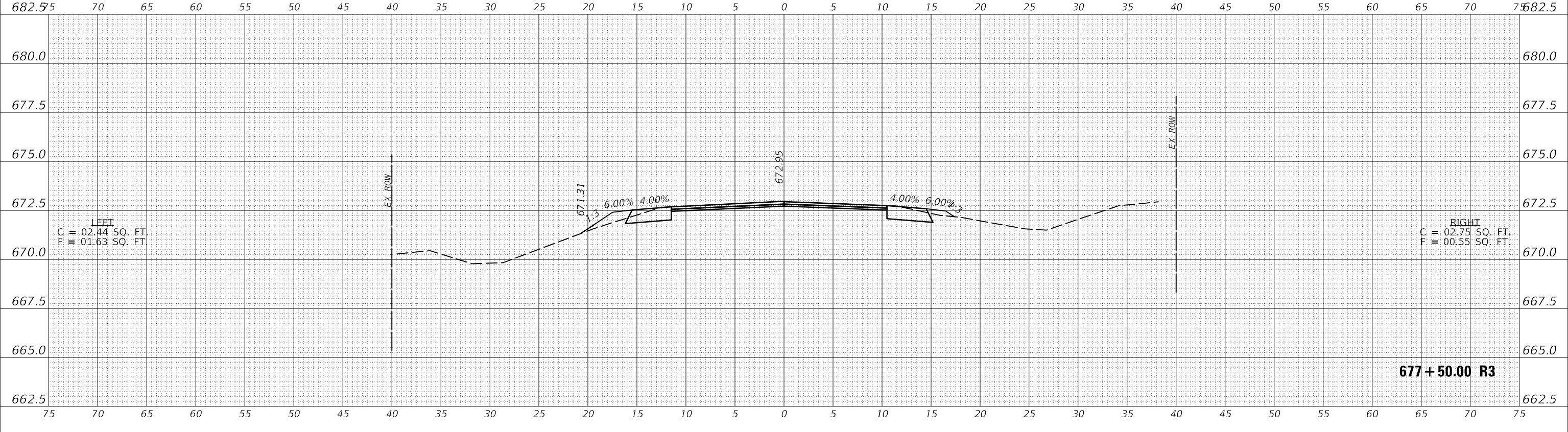
F.A.P. RTE. 836	SECTION **	COUNTY *	TOTAL SHEETS 224	SHEET NO. 112
CONTRACT NO. 70D74				
ILLINOIS FED. AID PROJECT				

\*(116,117)RS-5, D5 HSIP 2020-1 \* DOUGLAS & EDGAR

DATE	
BY	
FINAL SURVEY	SURVEYED
NOTE BOOK	PLOTTED
NO.	TEMPLATE
	AREAS CHECKED
	AREAS CHECKED



DATE	
BY	
ORIGINAL SURVEY	SURVEYED
NOTE BOOK	PLOTTED
NO.	TEMPLATE
	AREAS CHECKED
	AREAS CHECKED



MODEL: S:\MODEL\NAMES  
 FILE NAME: p:\p116117\rs-5\116117\rs-5\p116117\DOT Documents\DOT Office\District 3\Project\0570D74\CADD\Design\0570D74\sh-Cross-Sections.dgn

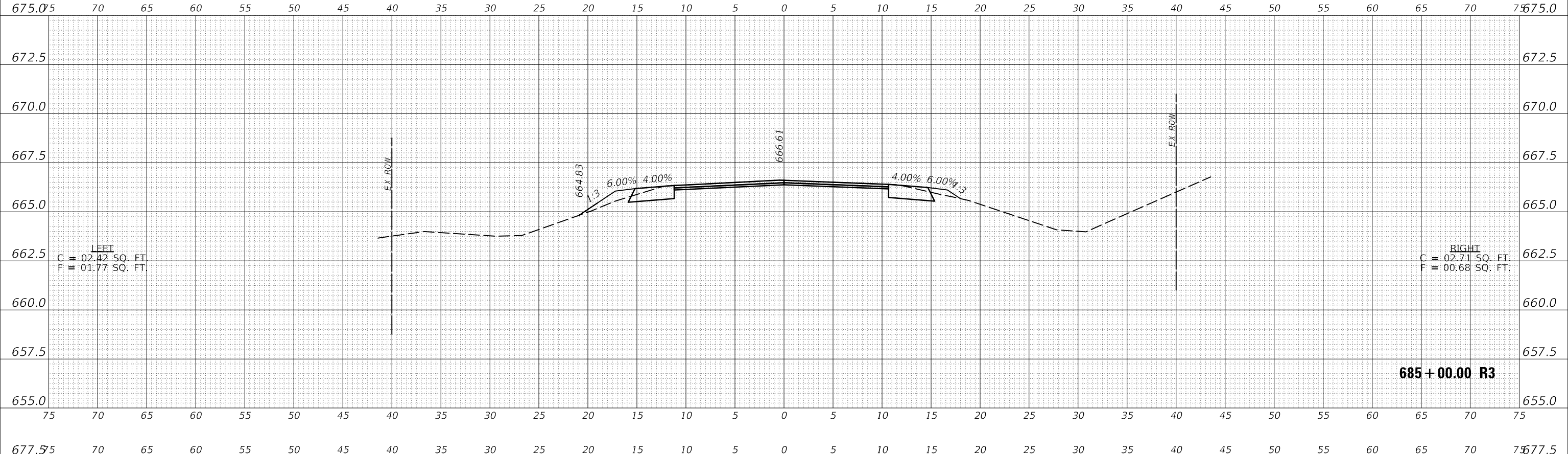
USER NAME = PiersonTJ	DESIGNED -	REVISED -
	DRAWN -	REVISED -
PLOT SCALE = 10.0000' / in.	CHECKED -	REVISED -
PLOT DATE = 3/24/2020	DATE -	REVISED -

**STATE OF ILLINOIS  
DEPARTMENT OF TRANSPORTATION**

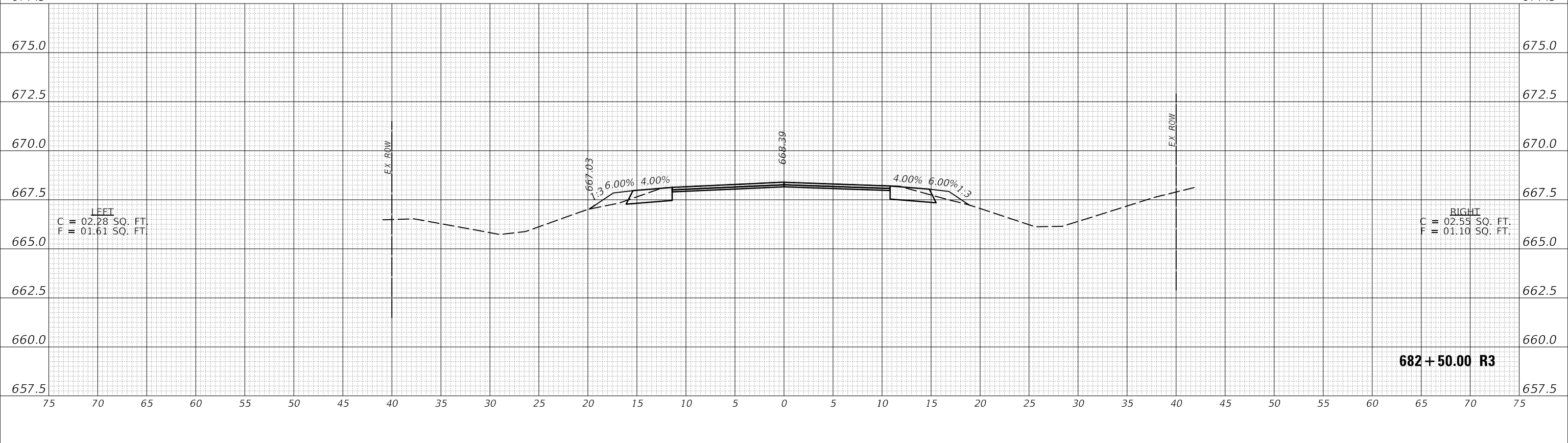
<b>IL-49 CROSS-SECTIONS</b>	
SCALE: 1"=5'	SHEET 9 OF 120 SHEETS
STA. 677+50.00 R3 TO STA. 680+00.00 R3	

F.A.P. RTE. 836	SECTION **	COUNTY *	TOTAL SHEETS 224	SHEET NO. 113
CONTRACT NO. 70D74				
ILLINOIS FED. AID PROJECT				

DATE	
BY	
SURVEYED	
PLOTTED	
TEMPLATE	
AREAS CHECKED	
FINAL SURVEY NO.	
NOTE BOOK NO.	
AREAS CHECKED	



DATE	
BY	
SURVEYED	
PLOTTED	
TEMPLATE	
AREAS CHECKED	
ORIGINAL SURVEY NO.	
NOTE BOOK NO.	
AREAS CHECKED	



MODEL: S:\MODEL\NAMES  
 FILE NAME: p:\p116117\rs-5.dwg  
 PROJECT: D:\Projects\70774\CADD\Drawings\Design\70774\Sheet-Cross-Sections.dwg  
 OFFICE: DISTRICT

USER NAME = PiersonTJ	DESIGNED -	REVISED -
	DRAWN -	REVISED -
PLOT SCALE = 10.0000' / in.	CHECKED -	REVISED -
PLOT DATE = 3/24/2020	DATE -	REVISED -

**STATE OF ILLINOIS  
 DEPARTMENT OF TRANSPORTATION**

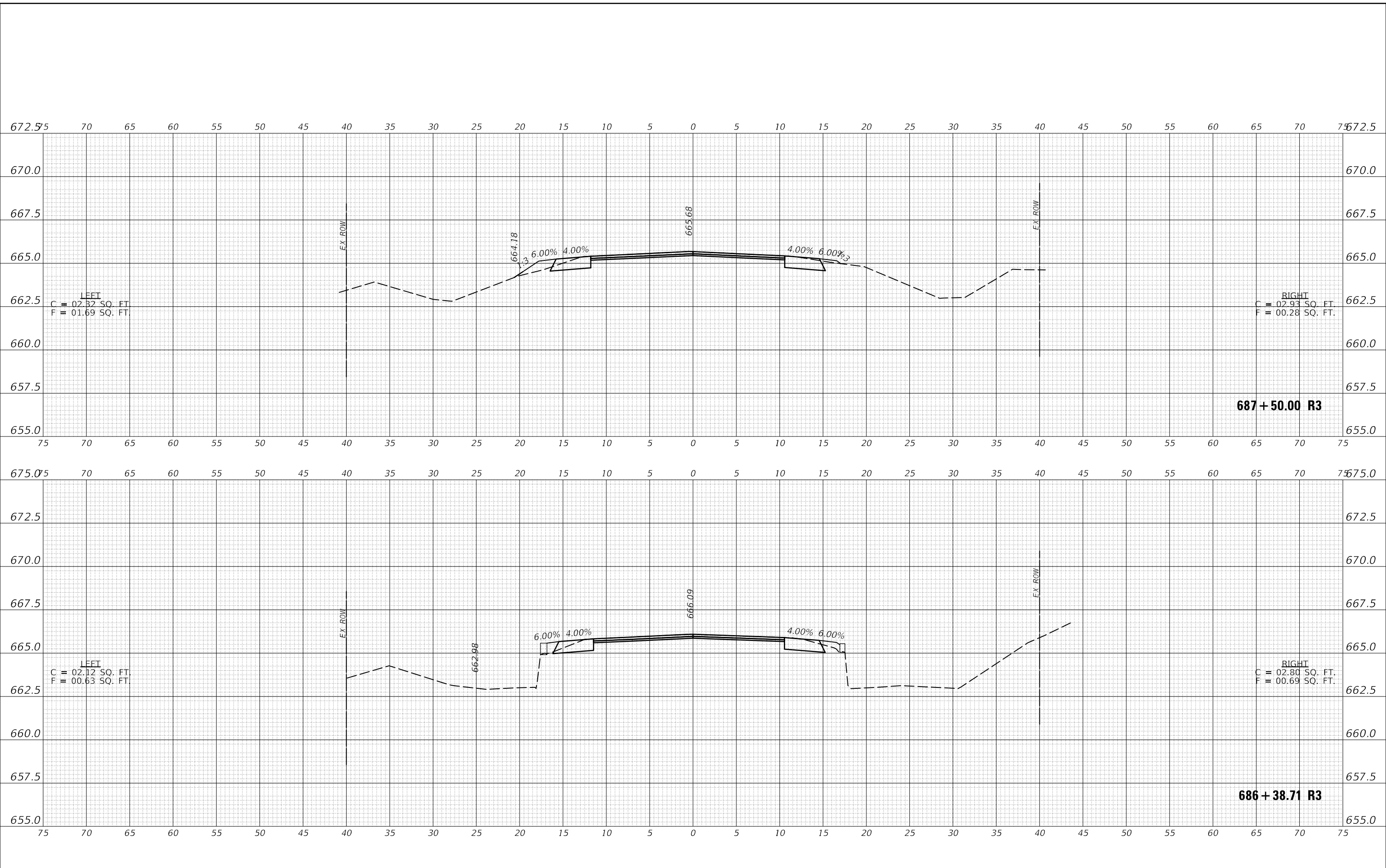
<b>IL-49 CROSS-SECTIONS</b>			
SCALE: 1"=5'	SHEET 10 OF 120 SHEETS	STA. 682+50.00 R3 TO STA. 685+00.00 R3	

F.A.P. RTE. 836	SECTION **	COUNTY *	TOTAL SHEETS 224	SHEET NO. 114
			CONTRACT NO. 70D74	
ILLINOIS FED. AID PROJECT			** (116,117)RS-5, D5 HSIP 2020-1	

DATE	
BY	
FINAL SURVEY	SURVEYED
NOTE BOOK	PLOTTED
NO.	TEMPLATE
	AREAS CHECKED
	AREAS CHECKED

DATE	
BY	
ORIGINAL SURVEY	SURVEYED
NOTE BOOK	PLOTTED
NO.	TEMPLATE
	AREAS CHECKED
	AREAS CHECKED

MODEL: \$MODELNAME\$  
 FILE NAME: p:\p116117\rs-5\116117\rs-5\p116117\DOT Documents\DOT - Office\District - Office\District - Office\DOT - Office\DOT - Office\Cross-Sections.dgn



USER NAME = PiersonJ	DESIGNED -	REVISED -
	DRAWN -	REVISED -
PLOT SCALE = 10.0000 ' / in.	CHECKED -	REVISED -
PLOT DATE = 3/24/2020	DATE -	REVISED -

**STATE OF ILLINOIS  
 DEPARTMENT OF TRANSPORTATION**

**IL-49 CROSS-SECTIONS**

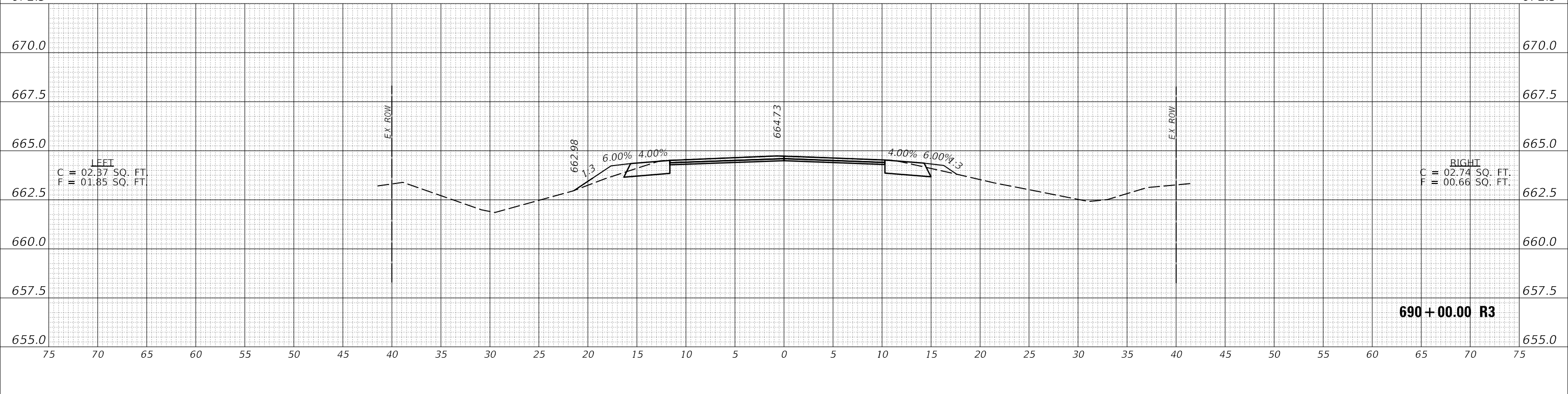
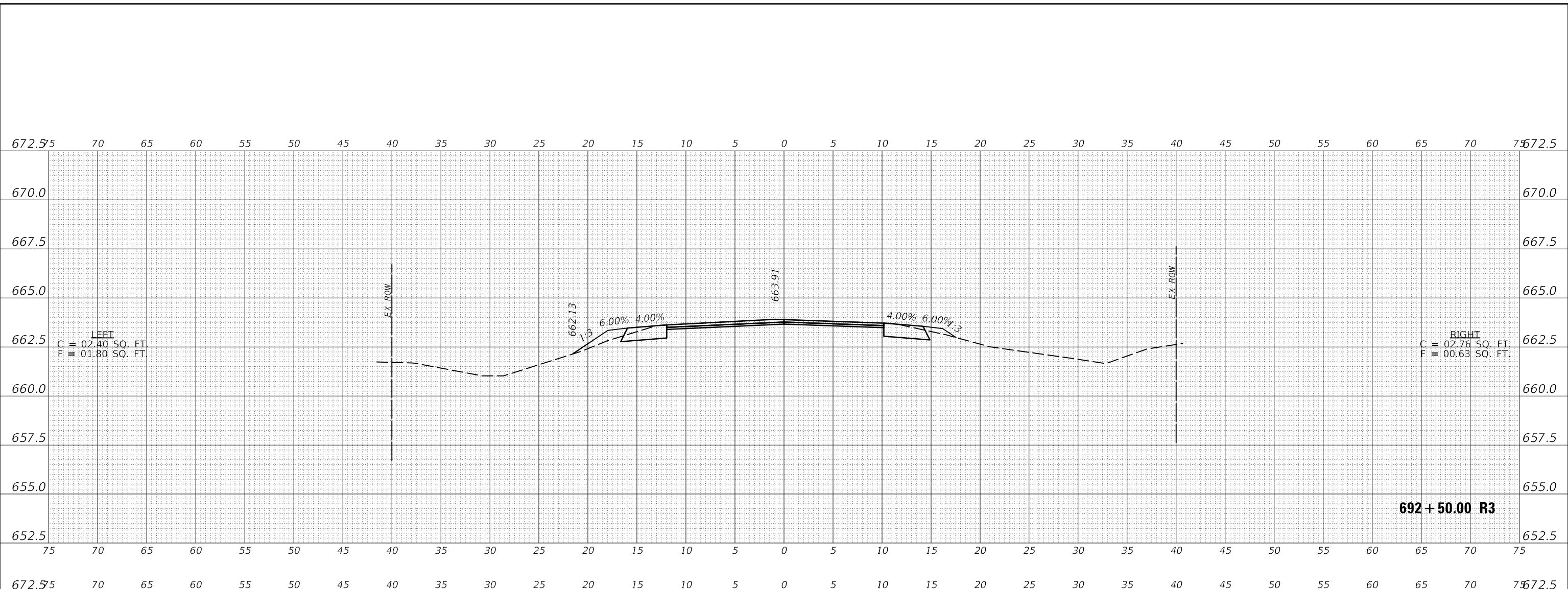
SCALE: 1"=5'      SHEET 11 OF 120 SHEETS      STA. 686+38.71 R3 TO STA. 687+50.00 R3

F.A.P. RTE.	SECTION	COUNTY	TOTAL SHEETS	SHEET NO.
836	**	*	224	115
CONTRACT NO. 70D74				

DATE	
BY	
FINAL SURVEY	
SURVEYED	
PLOTTED	
TEMPLATE	
NOTE BOOK	
AREAS CHECKED	
NO.	

DATE	
BY	
ORIGINAL SURVEY	
SURVEYED	
PLOTTED	
TEMPLATE	
NOTE BOOK	
AREAS CHECKED	
NO.	

MODEL: S:\MODEL\NAMES  
 FILE NAME: p:\p16m\00m\ad\116-117\RS-5-20\DOT Documents\DOT Office\District 5\Projects\0570D74\CADD\Design\0570D74\adh-Cross-Sections.dgn



USER NAME = PiersonTJ	DESIGNED -	REVISED -
	DRAWN -	REVISED -
PLOT SCALE = 10.0000' / in.	CHECKED -	REVISED -
PLOT DATE = 3/24/2020	DATE -	REVISED -

**STATE OF ILLINOIS  
 DEPARTMENT OF TRANSPORTATION**

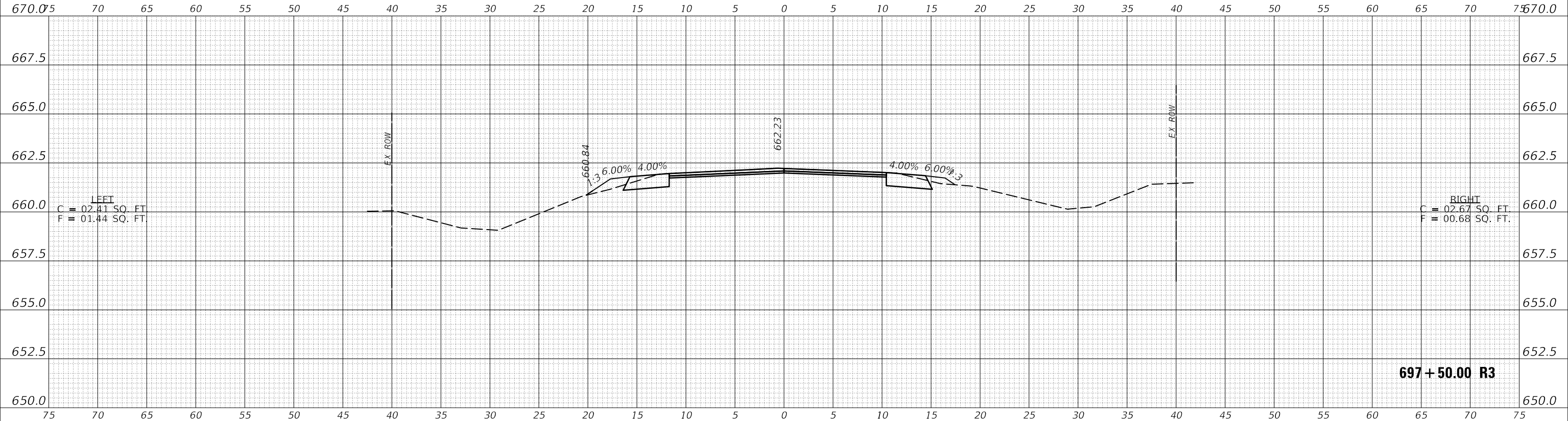
<b>IL-49 CROSS-SECTIONS</b>		
SCALE: 1"=5'	SHEET 12 OF 120 SHEETS	STA. 690+00.00 R3 TO STA. 692+50.00 R3

F.A.P. RTE. 836	SECTION **	COUNTY *	TOTAL SHEETS 224	SHEET NO. 116
CONTRACT NO. 70D74				
ILLINOIS FED. AID PROJECT				

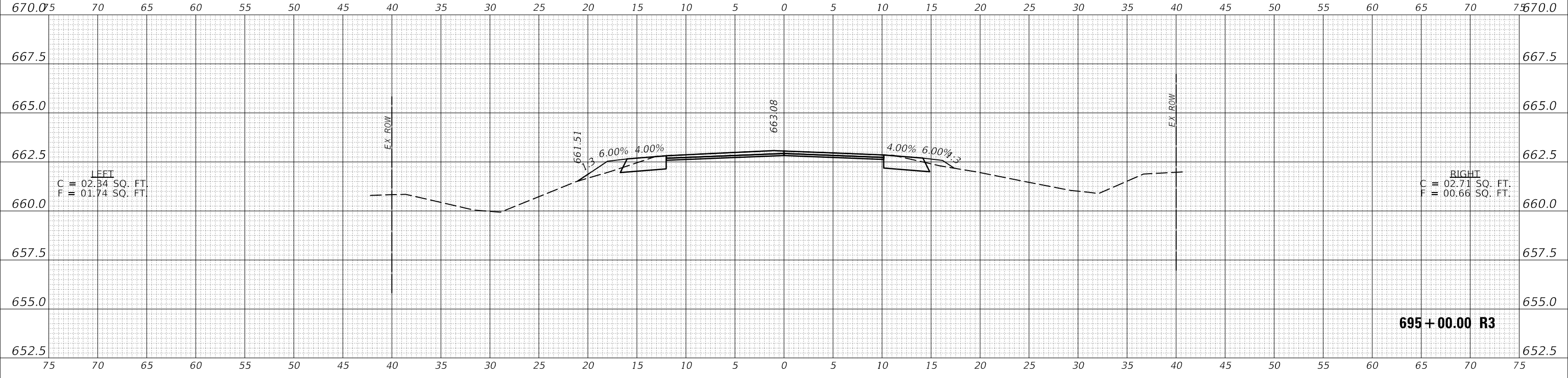
\*(116,117)RS-5, D5 HSIP 2020-1 \* DOUGLAS & EDGAR



DATE	
BY	
SURVEYED	
PLOTTED	
TEMPLATE	
AREAS CHECKED	
FINAL SURVEY	
NOTE BOOK	
NO.	



DATE	
BY	
SURVEYED	
PLOTTED	
TEMPLATE	
AREAS CHECKED	
ORIGINAL SURVEY	
NOTE BOOK	
NO.	



MODEL: S:\MODEL\NAMES  
FILE NAME: p:\p1610000\ad\116-117\RS-5-2020\DOT Documents\DOT - Office\District - Office\District - Office\District - Office\Cross-Sections.dgn

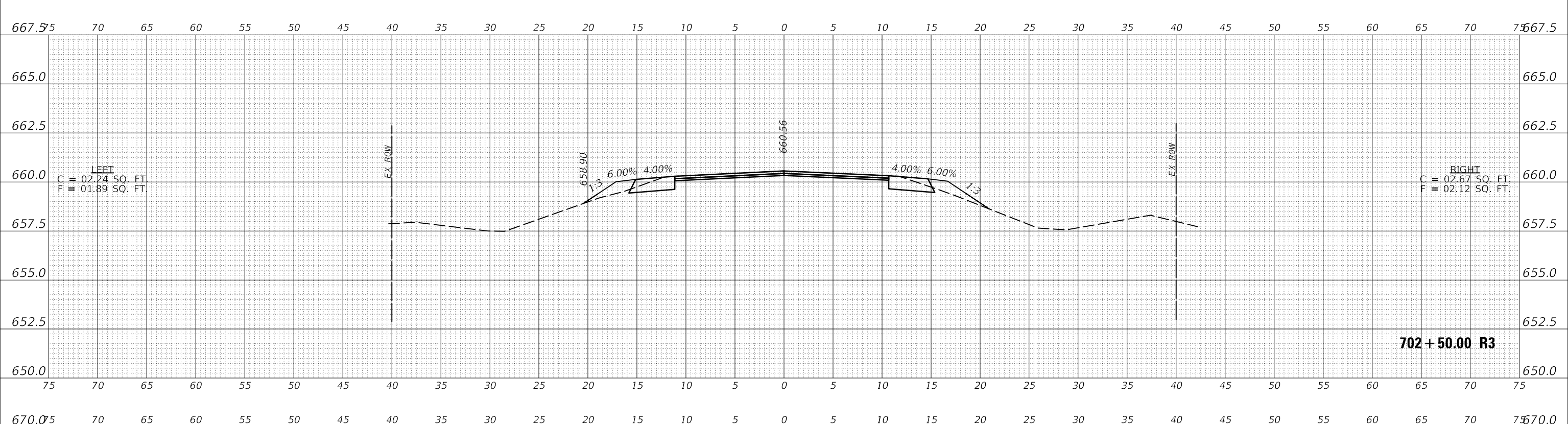
USER NAME	= PiersonTJ	DESIGNED	-	REVISED	-
		DRAWN	-	REVISED	-
PLOT SCALE	= 10.0000 ' / in.	CHECKED	-	REVISED	-
PLOT DATE	= 3/24/2020	DATE	-	REVISED	-

**STATE OF ILLINOIS  
DEPARTMENT OF TRANSPORTATION**

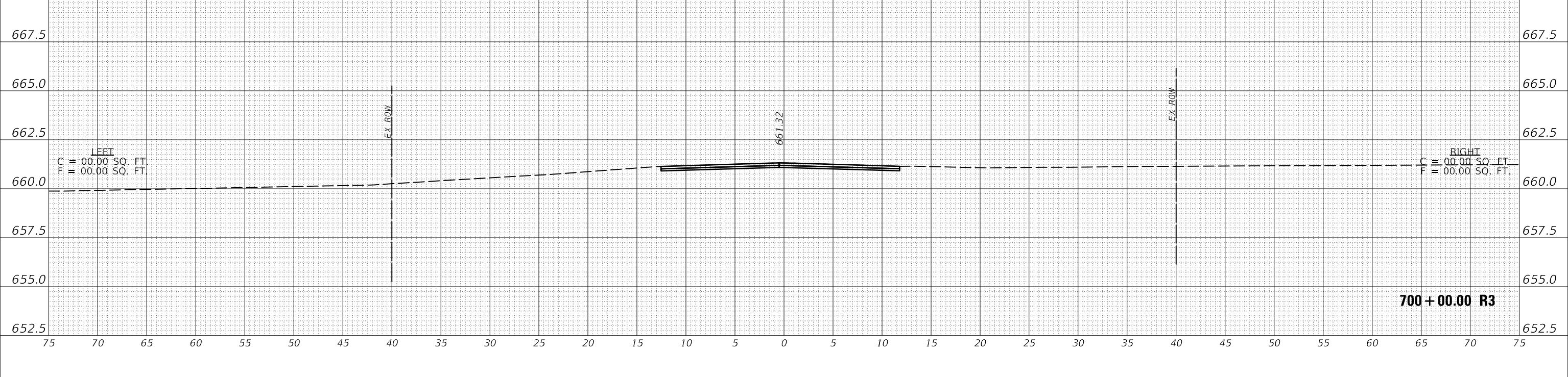
<b>IL-49 CROSS-SECTIONS</b>	
SCALE: 1"=5'	SHEET 13 OF 120 SHEETS
STA. 695+00.00 R3 TO STA. 697+50.00 R3	

F.A.P. RTE.	SECTION	COUNTY	TOTAL SHEETS	SHEET NO.
836	**	*	224	117
CONTRACT NO. 70D74				
ILLINOIS FED. AID PROJECT				

DATE	
BY	
SURVEYED	
PLOTTED	
TEMPLATE	
AREAS CHECKED	
FINAL SURVEY NOTE BOOK NO.	



DATE	
BY	
SURVEYED	
PLOTTED	
TEMPLATE	
AREAS CHECKED	
ORIGINAL SURVEY NOTE BOOK NO.	



MODEL: S:\MODEL\NAMES  
FILE NAME: p:\pub\116000\ad\11605-5-1\11605-5-1\11605-5-1\DOT Documents\DOT Office\District Office\District Office\11605-5-1\DOT Office\11605-5-1\Cross-Sections.dgn

USER NAME = PiersonTJ	DESIGNED -	REVISED -
	DRAWN -	REVISED -
PLOT SCALE = 10.0000 ' / in.	CHECKED -	REVISED -
PLOT DATE = 3/24/2020	DATE -	REVISED -

**STATE OF ILLINOIS  
DEPARTMENT OF TRANSPORTATION**

**IL-49 CROSS-SECTIONS**

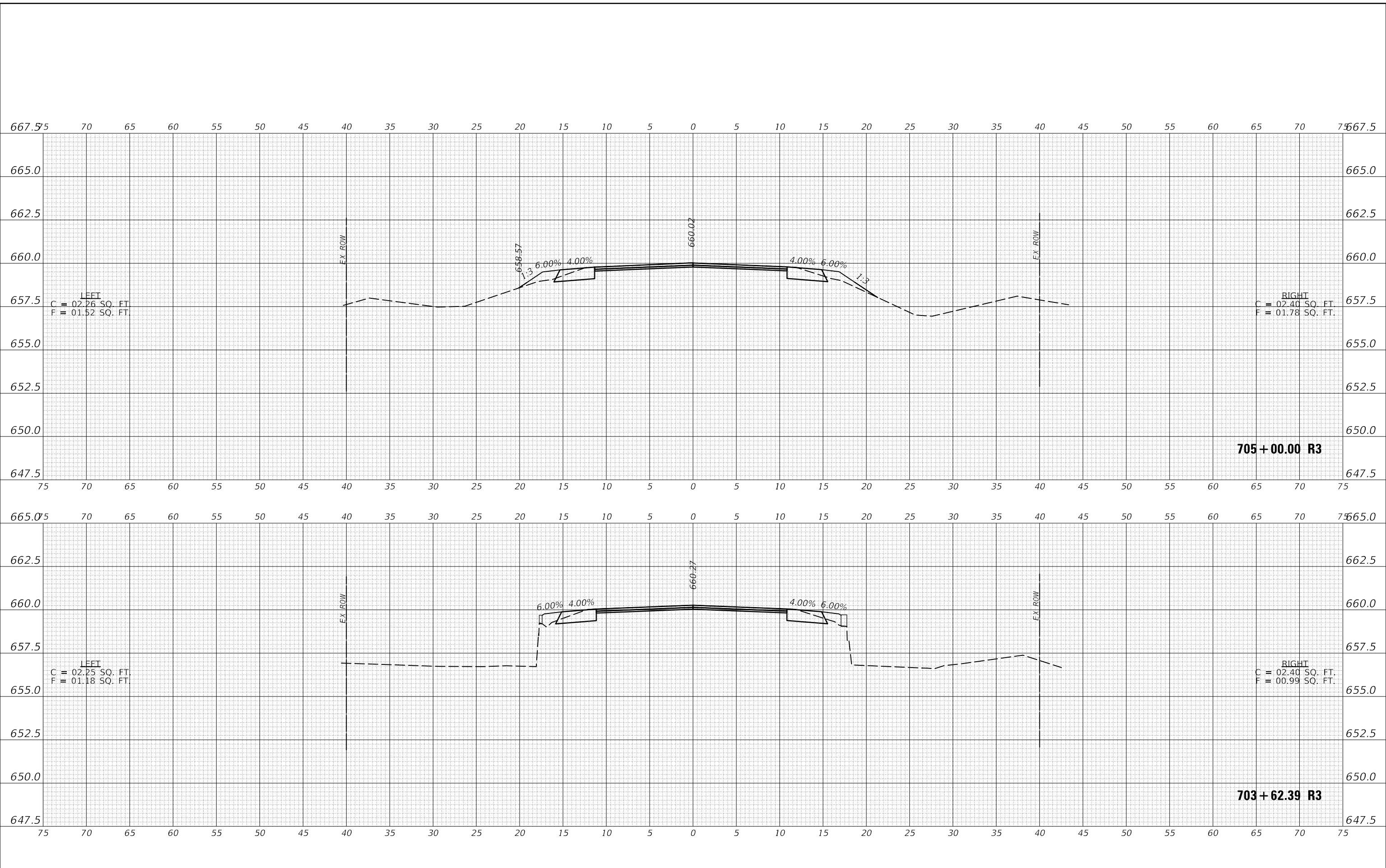
SCALE: 1"=5'     SHEET 14 OF 120 SHEETS     STA. 700+00.00 R3 TO STA. 702+50.00 R3

F.A.P. RTE.	SECTION	COUNTY	TOTAL SHEETS	SHEET NO.
836	**	*	224	118
			CONTRACT NO. 70D74	
			ILLINOIS FED. AID PROJECT	

DATE	
BY	
SURVEYED	
PLOTTED	
TEMPLATE	
AREAS CHECKED	
FINAL SURVEY	
NOTE BOOK	
NO.	

DATE	
BY	
SURVEYED	
PLOTTED	
TEMPLATE	
AREAS CHECKED	
ORIGINAL SURVEY	
NOTE BOOK	
NO.	

MODEL: S:\MODEL\NAMES  
 FILE NAME: p:\p116117\rs-5\116117\rs-5\p116117\DOT Documents\DOT Office\District 5\Project\0570D74\CADD\Design\0570D74\sh-Cross-Sections.dgn



USER NAME = PiersonTJ	DESIGNED -	REVISED -
	DRAWN -	REVISED -
PLOT SCALE = 10.0000 ' / in.	CHECKED -	REVISED -
PLOT DATE = 3/24/2020	DATE -	REVISED -

**STATE OF ILLINOIS  
DEPARTMENT OF TRANSPORTATION**

**IL-49 CROSS-SECTIONS**

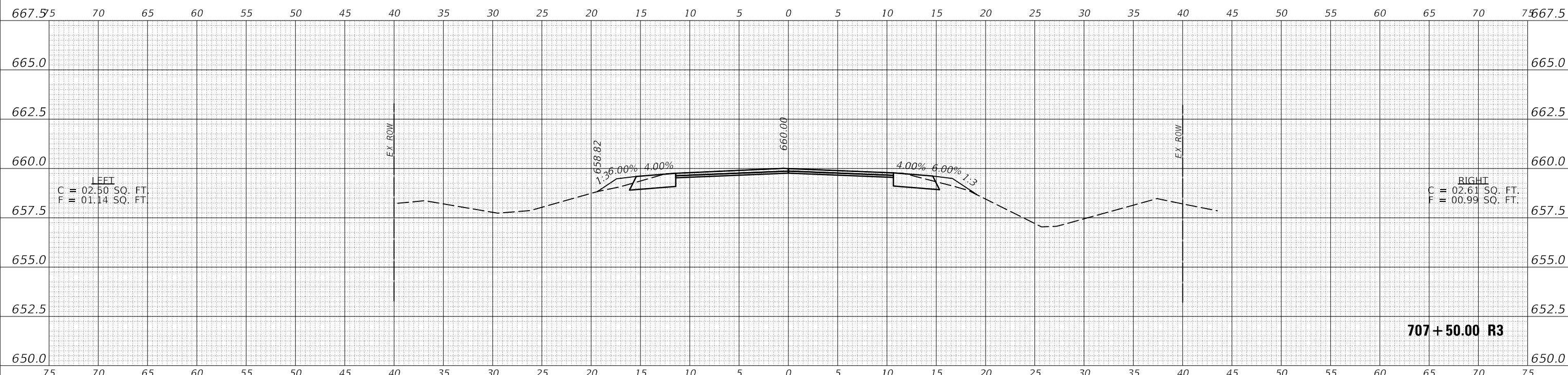
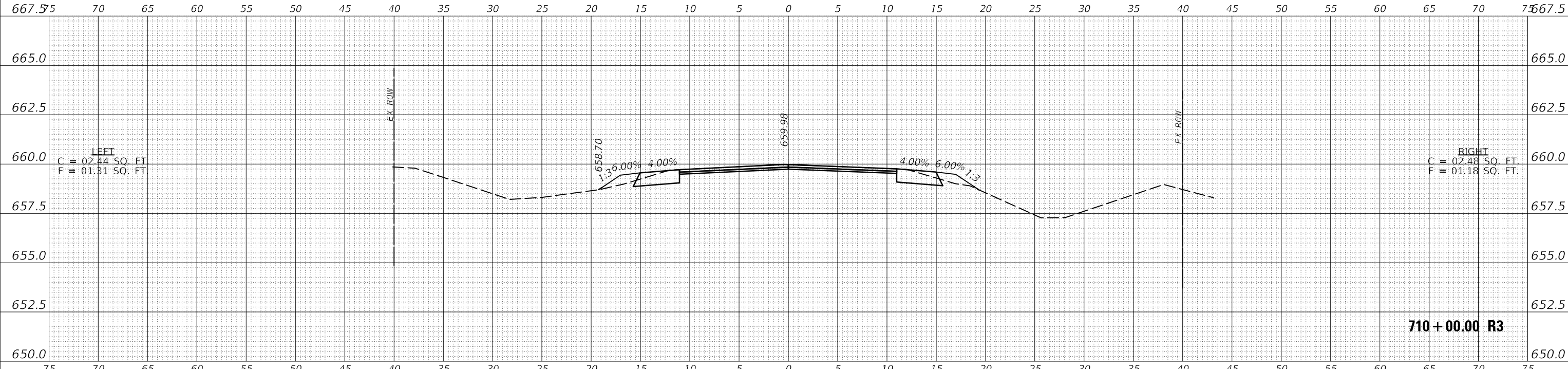
SCALE: 1"=5'      SHEET 15 OF 120 SHEETS      STA. 703+62.39 R3 TO STA. 705+00.00 R3

F.A.P. RTE.	SECTION	COUNTY	TOTAL SHEETS	SHEET NO.
836	**	*	224	119
CONTRACT NO. 70D74				

FINAL SURVEY NO.	SURVEYED	BY	DATE
	PLOTTED		
	TEMPLATE		
	AREAS CHECKED		

ORIGINAL SURVEY NO.	SURVEYED	BY	DATE
	PLOTTED		
	TEMPLATE		
	AREAS CHECKED		

MODEL: S:\MODEL\NAMES  
FILE NAME: p:\pub\116117\rs-5\116117-rs-5\p\116117-01\DOT Documents\DOT Office\District Office\116117\116117-Cross-Sections.dgn



USER NAME = PiersonTJ	DESIGNED -	REVISED -
	DRAWN -	REVISED -
PLOT SCALE = 10.0000 ' / in.	CHECKED -	REVISED -
PLOT DATE = 3/24/2020	DATE -	REVISED -

**STATE OF ILLINOIS  
DEPARTMENT OF TRANSPORTATION**

**IL-49 CROSS-SECTIONS**

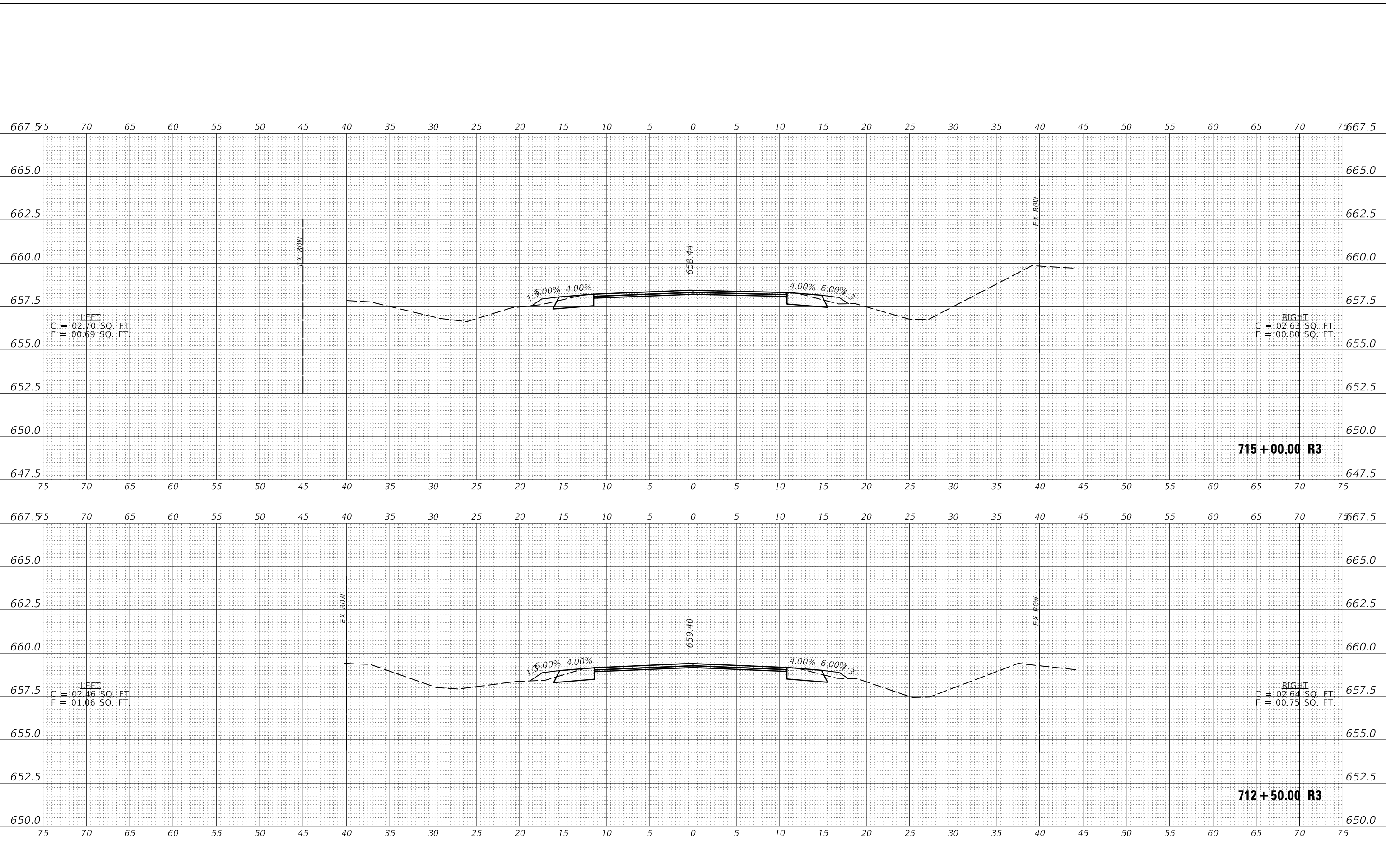
SCALE: 1"=5'      SHEET 16 OF 120 SHEETS      STA. 707+50.00 R3 TO STA. 710+00.00 R3

F.A.P. RTE. 836	SECTION **	COUNTY *	TOTAL SHEETS 224	SHEET NO. 120
			CONTRACT NO. 70D74	

FINAL SURVEY	SURVEYED	DATE
NOTE BOOK	PLOTTED	BY
NO.	TEMPLATE	
	AREAS CHECKED	
	AREAS CHECKED	

ORIGINAL SURVEY	SURVEYED	DATE
NOTE BOOK	PLOTTED	BY
NO.	TEMPLATE	
	AREAS CHECKED	
	AREAS CHECKED	

MODEL: S:\MODEL\NAMES  
FILE NAME: p:\p116117\rs-5\116117\rs-5\p116117\DOT Documents\DOT Office\District 5\Project\0570D74\CADD\Design\0570D74\shp-Cross-Sections.dgn



USER NAME = PiersonTJ	DESIGNED -	REVISED -
	DRAWN -	REVISED -
PLOT SCALE = 10.0000' / in.	CHECKED -	REVISED -
PLOT DATE = 3/24/2020	DATE -	REVISED -

**STATE OF ILLINOIS  
DEPARTMENT OF TRANSPORTATION**

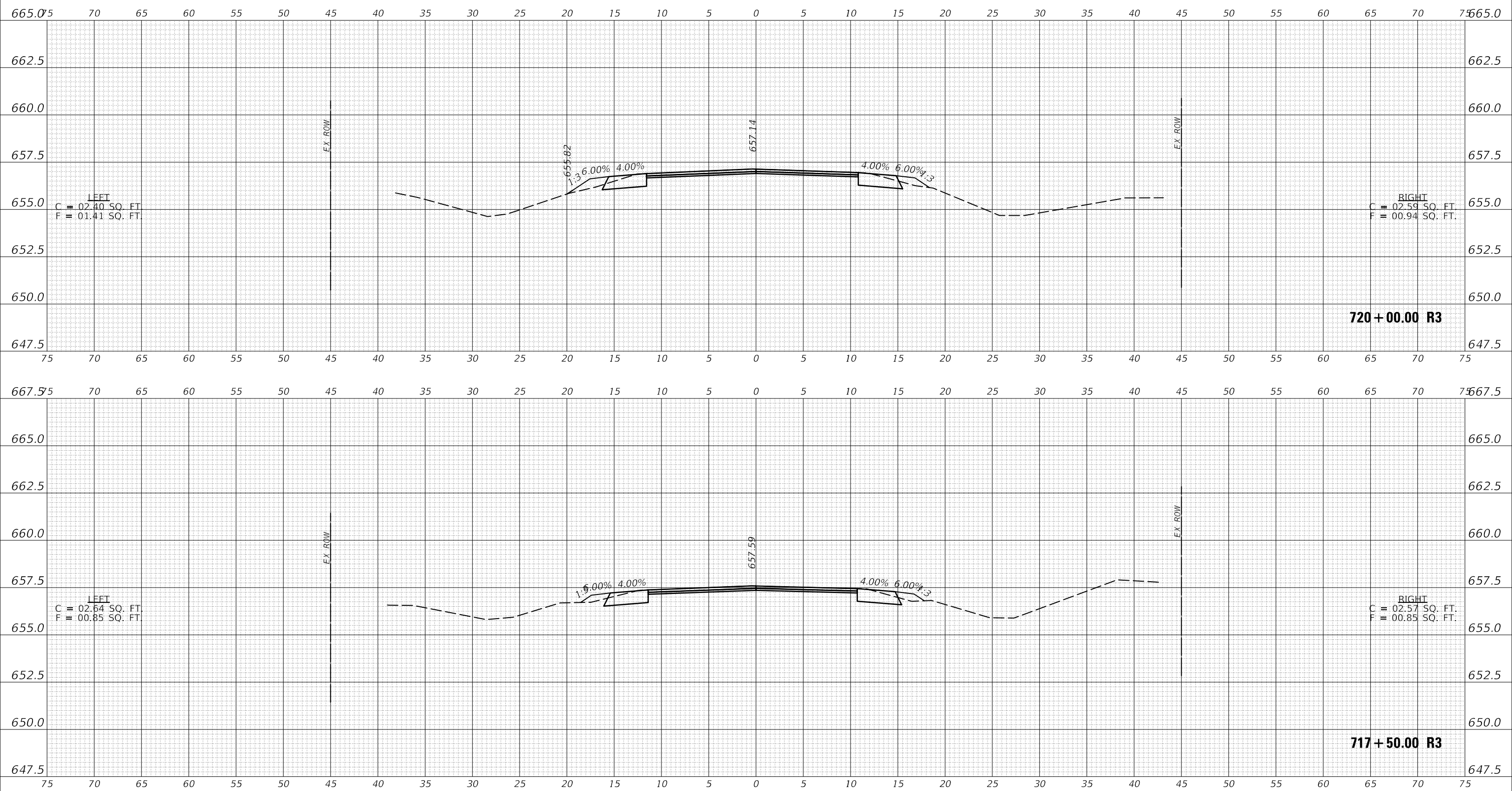
<b>IL-49 CROSS-SECTIONS</b>	
SCALE: 1"=5'	SHEET 17 OF 120 SHEETS
STA. 712+50.00 R3 TO STA. 715+00.00 R3	

F.A.P. RTE. 836	SECTION **	COUNTY *	TOTAL SHEETS 224	SHEET NO. 121
CONTRACT NO. 70D74				
ILLINOIS FED. AID PROJECT				

DATE	
BY	
FINAL SURVEY NO.	
SURVEYED	
PLOTTED	
TEMPLATE	
AREAS CHECKED	
NOTE BOOK	
AREAS CHECKED	

DATE	
BY	
ORIGINAL SURVEY NO.	
SURVEYED	
PLOTTED	
TEMPLATE	
AREAS CHECKED	
NOTE BOOK	
AREAS CHECKED	

MODEL: S:\MODEL\NAMES  
 FILE NAME: p:\p116117\rs-5\116117\rs-5\p116117\DOT Documents\DOT Office\District 3\Project\0570D74\CADD\Design\0570D74\sh-Cross-Sections.dgn



USER NAME = PiersonTJ	DESIGNED -	REVISED -
PLOT SCALE = 10.0000 ' / in.	DRAWN -	REVISED -
PLOT DATE = 3/24/2020	CHECKED -	REVISED -
	DATE -	REVISED -

**STATE OF ILLINOIS  
 DEPARTMENT OF TRANSPORTATION**

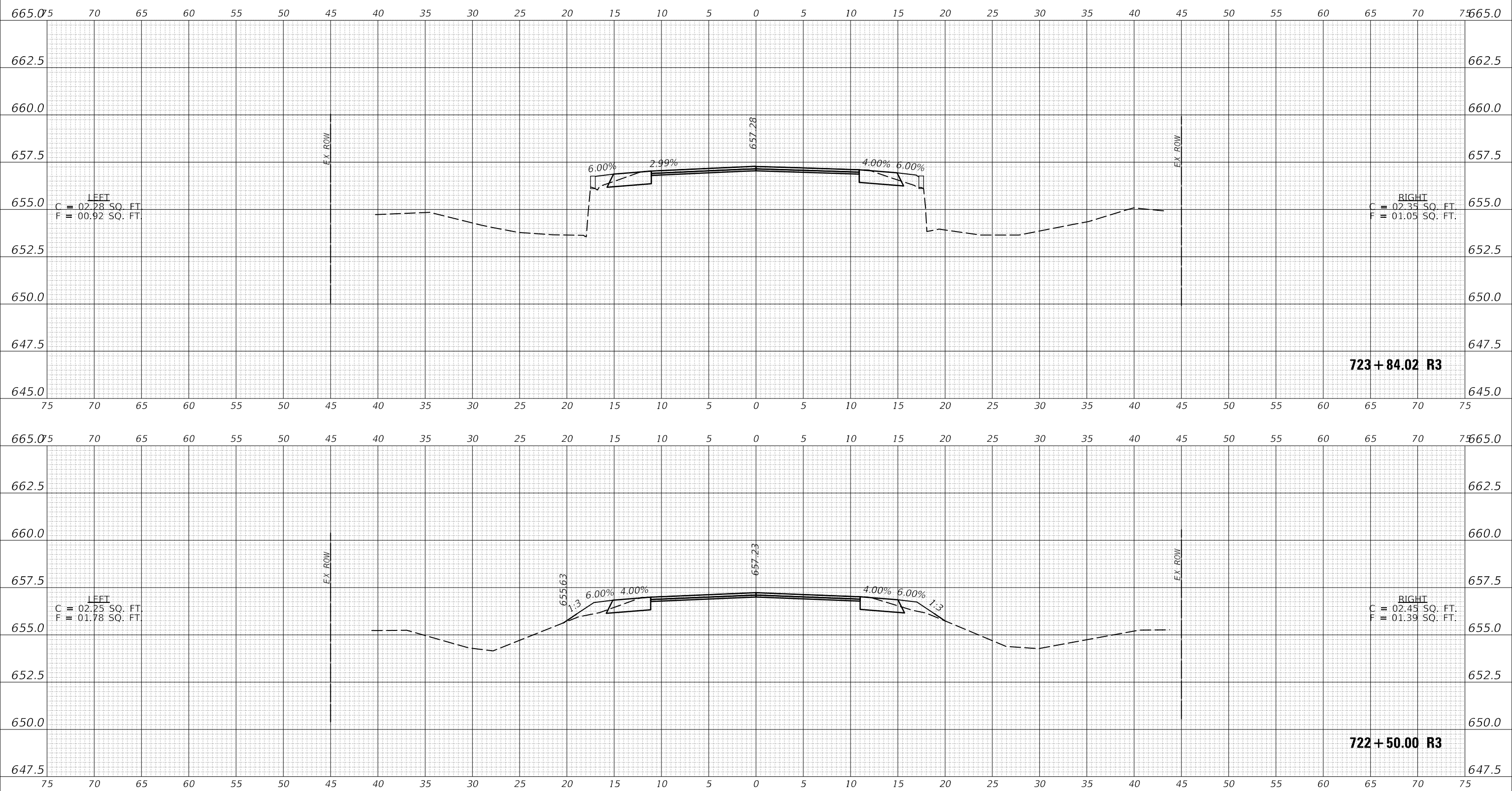
<b>IL-49 CROSS-SECTIONS</b>		
SCALE: 1"=5'	SHEET 18 OF 120 SHEETS	STA. 717+50.00 R3 TO STA. 720+00.00 R3

F.A.P. RTE. 836	SECTION **	COUNTY *	TOTAL SHEETS 224	SHEET NO. 122
CONTRACT NO. 70D74				
ILLINOIS FED. AID PROJECT				

DATE	
BY	
SURVEYED	
PLOTTED	
TEMPLATE	
AREAS CHECKED	
FINAL SURVEY	
NOTE BOOK	
NO.	

DATE	
BY	
SURVEYED	
PLOTTED	
TEMPLATE	
AREAS CHECKED	
ORIGINAL SURVEY	
NOTE BOOK	
NO.	

MODEL: S:\MODEL\NAMES  
 FILE NAME: p:\p116117\rs-5\116117\rs-5\p116117\DOT Documents\DOT Office\District 5\Project\0570D74\CADD\Design\0570D74\sh-Cross-Sections.dgn



USER NAME = PiersonTJ	DESIGNED -	REVISED -
	DRAWN -	REVISED -
PLOT SCALE = 10.0000 ' / in.	CHECKED -	REVISED -
PLOT DATE = 3/24/2020	DATE -	REVISED -

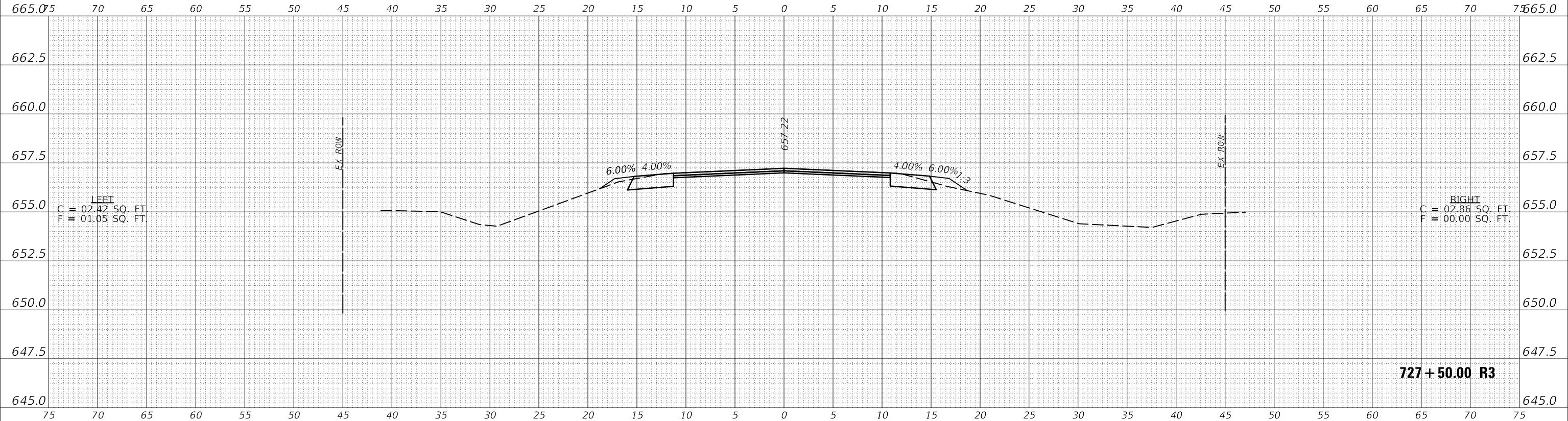
**STATE OF ILLINOIS  
DEPARTMENT OF TRANSPORTATION**

**IL-49 CROSS-SECTIONS**

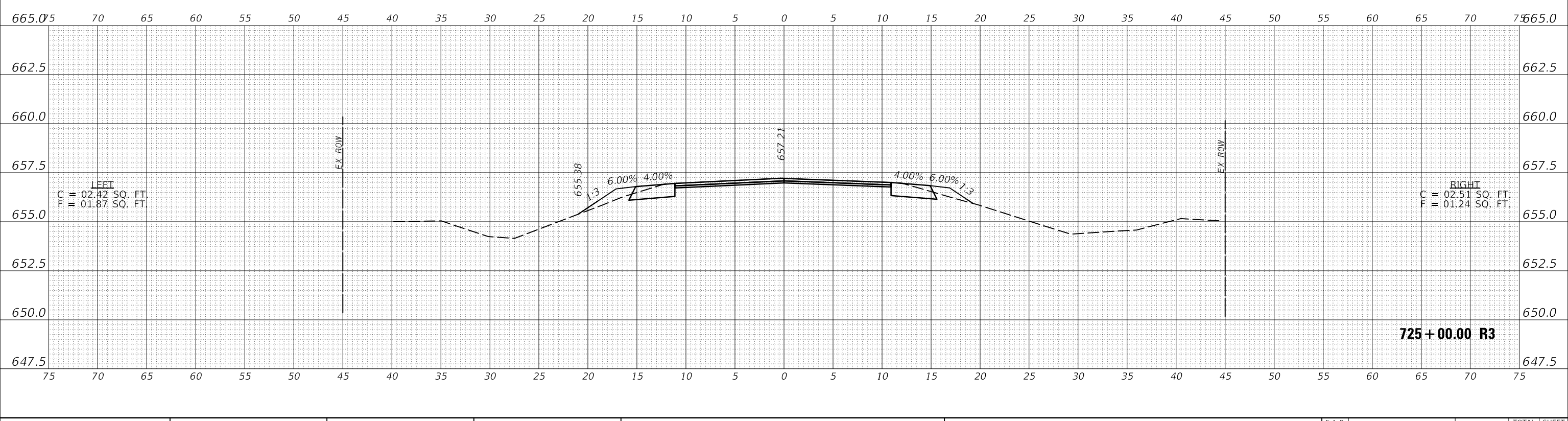
SCALE: 1"=5'      SHEET 19 OF 120 SHEETS      STA. 722+50.00 R3 TO STA. 723+84.02 R3

F.A.P. RTE.	SECTION	COUNTY	TOTAL SHEETS	SHEET NO.
836	**	*	224	123
CONTRACT NO. 70D74				

DATE	
BY	
FINAL SURVEY NO.	
SURVEYED	
PLOTTED	
TEMPLATE	
AREAS CHECKED	
NOTE BOOK NO.	



DATE	
BY	
ORIGINAL SURVEY NO.	
SURVEYED	
PLOTTED	
TEMPLATE	
AREAS CHECKED	
NOTE BOOK NO.	



MODEL: S:\MODEL\NAMES  
FILE NAME: p:\pub\116117\RS-5.dwg

USER NAME = PiersonTJ	DESIGNED -	REVISED -
	DRAWN -	REVISED -
PLOT SCALE = 10.0000' / in.	CHECKED -	REVISED -
PLOT DATE = 3/24/2020	DATE -	REVISED -

**STATE OF ILLINOIS  
DEPARTMENT OF TRANSPORTATION**

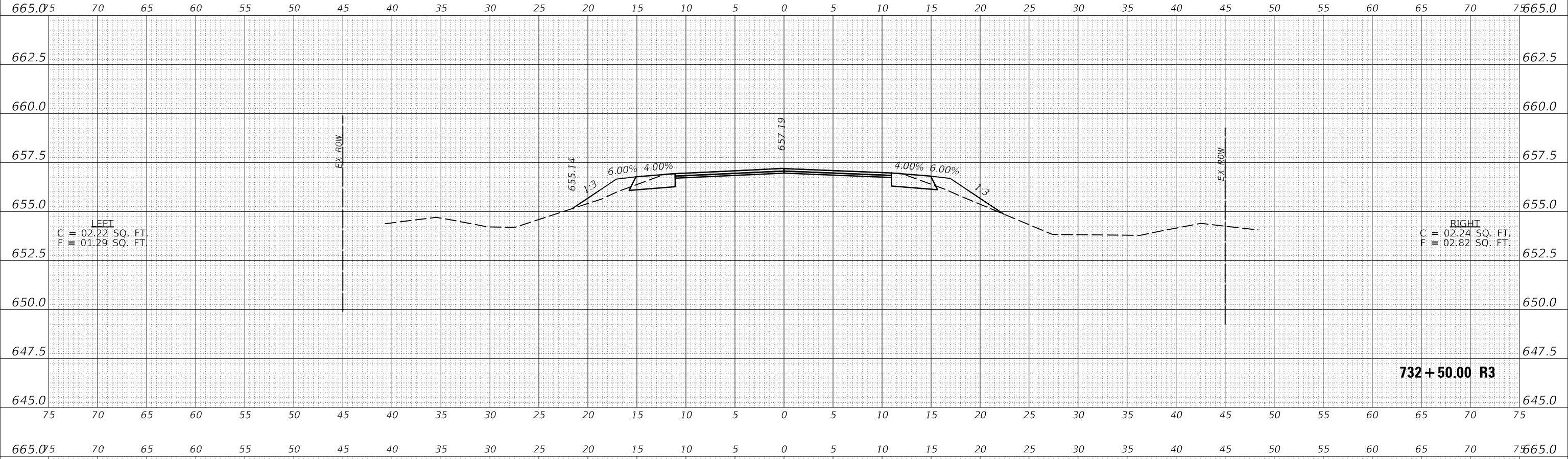
**IL-49 CROSS-SECTIONS**

SCALE: 1"=5' SHEET 20 OF 120 SHEETS STA. 725+00.00 R3 TO STA. 727+50.00 R3

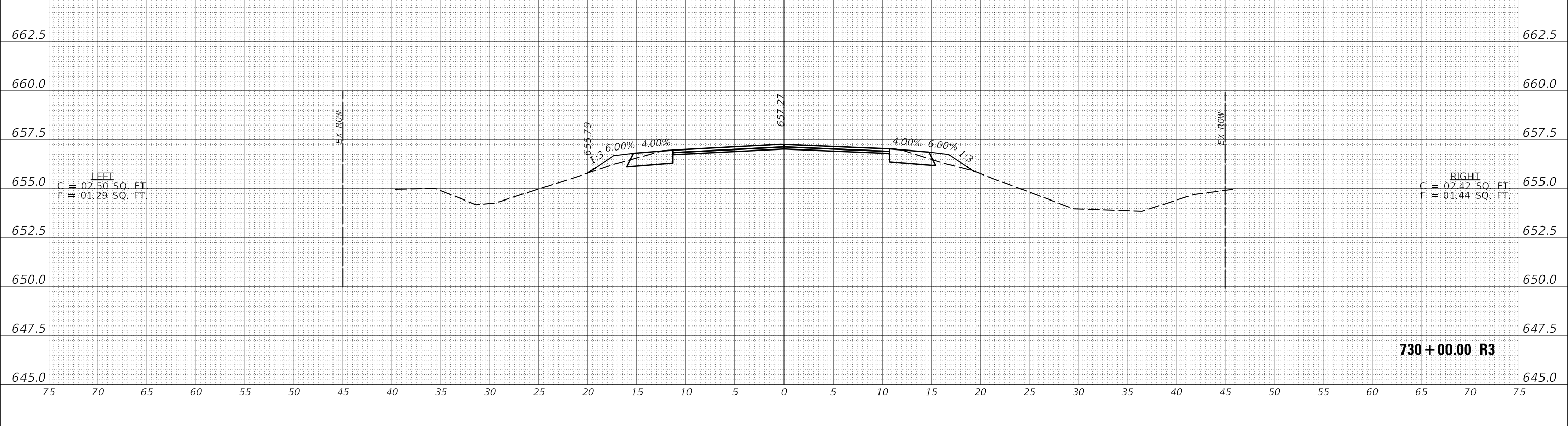
F.A.P. RTE. 836	SECTION **	COUNTY *	TOTAL SHEETS 224	SHEET NO. 124
CONTRACT NO. 70D74				



DATE	
BY	
FINAL SURVEY NO.	
SURVEYED	
PLOTTED	
TEMPLATE	
AREAS CHECKED	
NOTE BOOK	
AREAS CHECKED	



DATE	
BY	
ORIGINAL SURVEY NO.	
SURVEYED	
PLOTTED	
TEMPLATE	
AREAS CHECKED	
NOTE BOOK	
AREAS CHECKED	



MODEL: S:\MODEL\NAMES  
FILE NAME: p:\p116117\rs-5\116117\rs-5.dwg  
PROJECT: D:\Projects\DOT\Illinois\p116117\rs-5\p116117\rs-5.dwg  
DESIGN: D:\Projects\DOT\Illinois\p116117\rs-5\p116117\rs-5.dwg  
DATE: 3/24/2020

USER NAME = PiersonTJ	DESIGNED -	REVISED -
	DRAWN -	REVISED -
PLOT SCALE = 10.0000' / in.	CHECKED -	REVISED -
PLOT DATE = 3/24/2020	DATE -	REVISED -

**STATE OF ILLINOIS  
DEPARTMENT OF TRANSPORTATION**

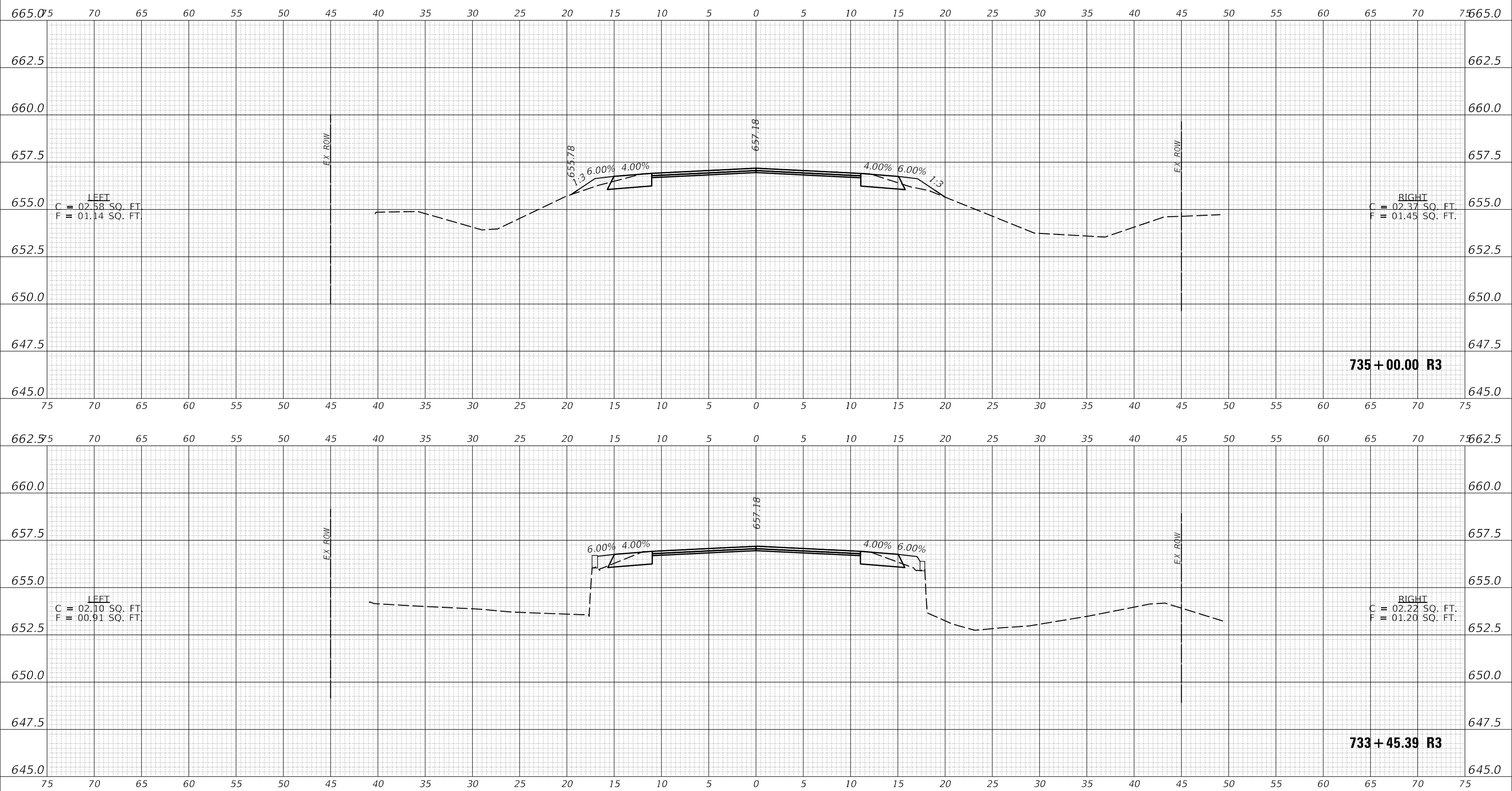
<b>IL-49 CROSS-SECTIONS</b>	
SCALE: 1"=5'	SHEET 21 OF 120 SHEETS
STA. 730+00.00 R3 TO STA. 732+50.00 R3	

F.A.P. RTE. 836	SECTION **	COUNTY *	TOTAL SHEETS 224	SHEET NO. 125
			CONTRACT NO. 70D74	
ILLINOIS		FED. AID PROJECT	** (116,117)RS-5, D5 HSIP 2020-1	

DATE	
BY	
SURVEYED	
PLOTTED	
TEMPLATE	
AREAS CHECKED	
FINAL SURVEY	
NOTE BOOK	
NO.	

DATE	
BY	
SURVEYED	
PLOTTED	
TEMPLATE	
AREAS CHECKED	
ORIGINAL SURVEY	
NOTE BOOK	
NO.	

MODEL: \$MODELNAME\$  
 FILE NAME: p:\p16m00m\ad\Illinois\p16\DOT\Documents\DOT - Office\District - Springfield\DOT-Cross-Sections\DOT-Cross-Sections.dgn



USER NAME = PiersonTJ	DESIGNED -	REVISED -
	DRAWN -	REVISED -
PLOT SCALE = 10.0000' / in.	CHECKED -	REVISED -
PLOT DATE = 3/24/2020	DATE -	REVISED -

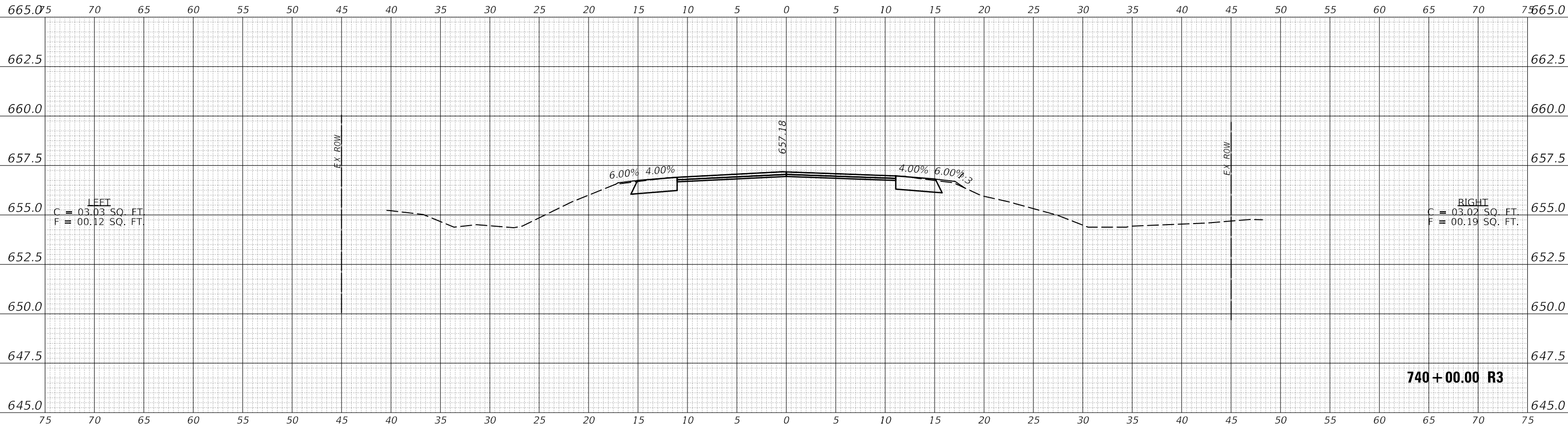
**STATE OF ILLINOIS  
 DEPARTMENT OF TRANSPORTATION**

**IL-49 CROSS-SECTIONS**

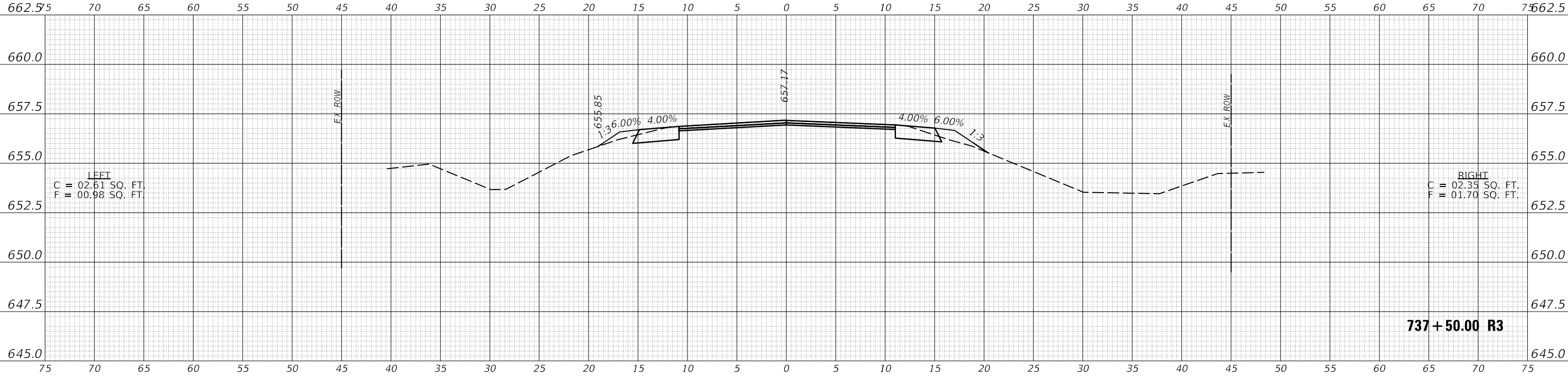
SCALE: 1"=5'      SHEET 22 OF 120 SHEETS      STA. 733+45.39 R3 TO STA. 735+00.00 R3

F.A.P. RTE.	SECTION	COUNTY	TOTAL SHEETS	SHEET NO.
836	**	*	224	126
			CONTRACT NO. 70D74	

DATE	
BY	
SURVEYED	
PLOTTED	
TEMPLATE	
AREAS CHECKED	
FINAL SURVEY	
NOTE BOOK	
NO.	



DATE	
BY	
SURVEYED	
PLOTTED	
TEMPLATE	
AREAS CHECKED	
ORIGINAL SURVEY	
NOTE BOOK	
NO.	



MODEL: \$MODELNAME\$  
FILE NAME: p:\pbl\mtdm\ad\illinois\pbl\pbl\DOT Documents\DOT - Office\District - Springfield\DOT-Cross-Sections\DOT-Cross-Sections.dgn

USER NAME = PiersonTJ	DESIGNED -	REVISED -
	DRAWN -	REVISED -
PLOT SCALE = 10.0000 ' / in.	CHECKED -	REVISED -
PLOT DATE = 3/24/2020	DATE -	REVISED -

**STATE OF ILLINOIS  
DEPARTMENT OF TRANSPORTATION**

**IL-49 CROSS-SECTIONS**

SCALE: 1"=5' SHEET 23 OF 120 SHEETS STA. 737+50.00 R3 TO STA. 740+00.00 R3

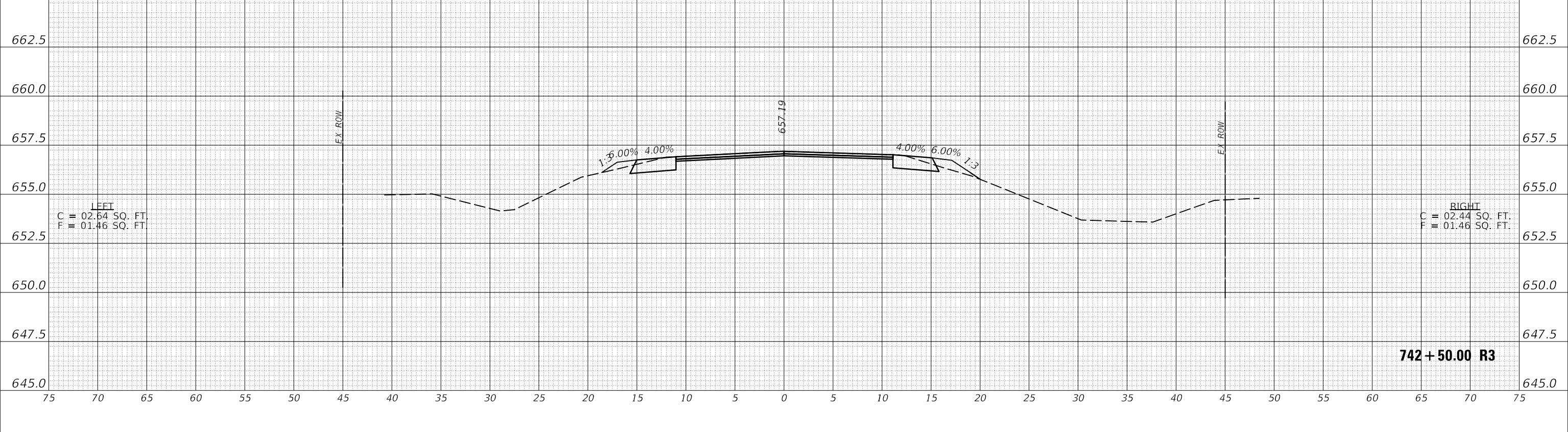
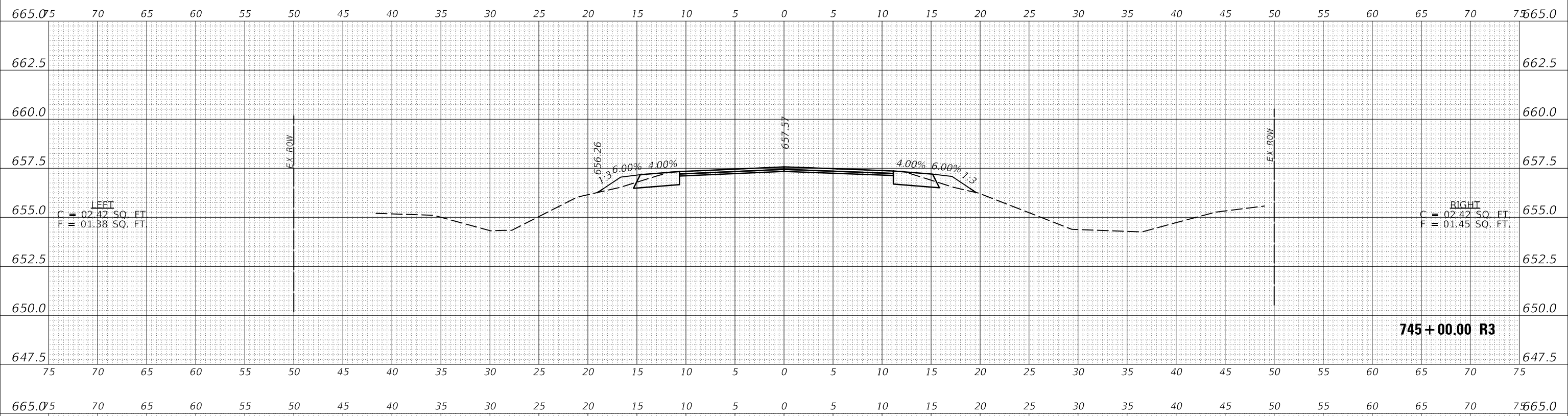
F.A.P. RTE.	SECTION	COUNTY	TOTAL SHEETS	SHEET NO.
836	**	*	224	127
				CONTRACT NO. 70D74

ILLINOIS FED. AID PROJECT \*\* (116,117)RS-5, D5 HSIP 2020-1 \* DOUGLAS & EDGAR

DATE	
BY	
FINAL SURVEY	SURVEYED
NOTE BOOK	PLOTTED
NO.	TEMPLATE
	AREAS CHECKED
	AREAS CHECKED

DATE	
BY	
ORIGINAL SURVEY	SURVEYED
NOTE BOOK	PLOTTED
NO.	TEMPLATE
	AREAS CHECKED
	AREAS CHECKED

MODEL: S:\MODEL\NAMES  
 FILE NAME: p:\p116117\rs-5\116117\rs-5\p116117\DOT Documents\DOT Office\District 5\Projects\0570D74\CADD\Design\0570D74\sh-Cross-Sections.dgn



USER NAME = PiersonTJ	DESIGNED -	REVISED -
	DRAWN -	REVISED -
PLOT SCALE = 10.0000 ' / in.	CHECKED -	REVISED -
PLOT DATE = 3/24/2020	DATE -	REVISED -

**STATE OF ILLINOIS  
DEPARTMENT OF TRANSPORTATION**

**IL-49 CROSS-SECTIONS**

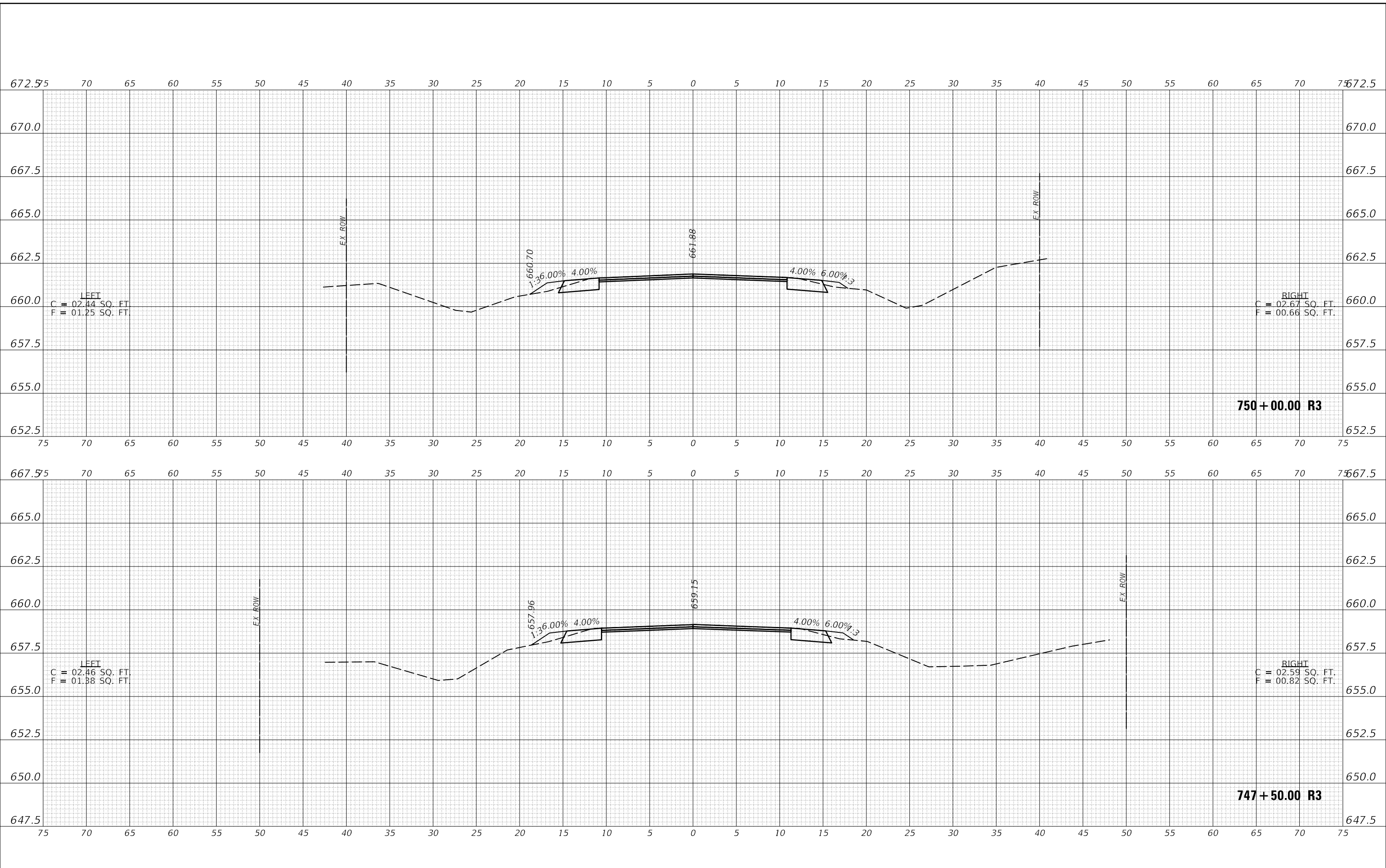
SCALE: 1"=5'      SHEET 24 OF 120 SHEETS      STA. 742+50.00 R3 TO STA. 745+00.00 R3

F.A.P. RTE.	SECTION	COUNTY	TOTAL SHEETS	SHEET NO.
836	**	*	224	128
			CONTRACT NO. 70D74	

DATE	
BY	
SURVEYED	
PLOTTED	
TEMPLATE	
AREAS CHECKED	
FINAL SURVEY	
NOTE BOOK	
NO.	

DATE	
BY	
SURVEYED	
PLOTTED	
TEMPLATE	
AREAS CHECKED	
ORIGINAL SURVEY	
NOTE BOOK	
NO.	

MODEL: S:\MODEL\NAMES  
FILE NAME: p:\p116117\rs-5\116117\rs-5\p116117\DOT Documents\DOT Office\District 5\Projects\0570D74\CADD\Drawings\0570D74\sh-Cross-Sections.dgn



USER NAME = PiersonTJ	DESIGNED -	REVISED -
	DRAWN -	REVISED -
PLOT SCALE = 10.0000' / in.	CHECKED -	REVISED -
PLOT DATE = 3/24/2020	DATE -	REVISED -

**STATE OF ILLINOIS  
DEPARTMENT OF TRANSPORTATION**

<b>IL-49 CROSS-SECTIONS</b>		
SCALE: 1"=5'	SHEET 25 OF 120 SHEETS	STA. 747+50.00 R3 TO STA. 750+00.00 R3

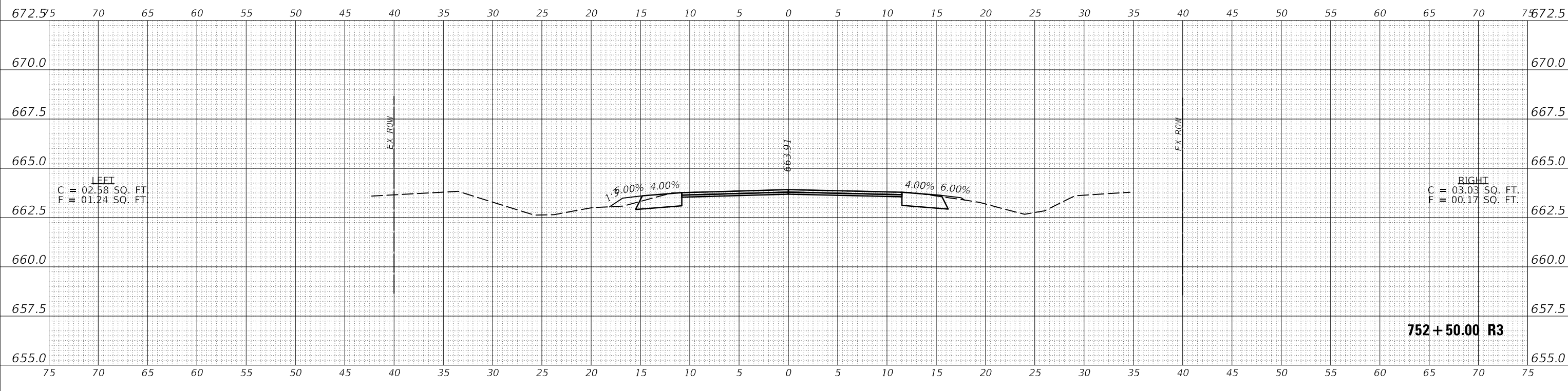
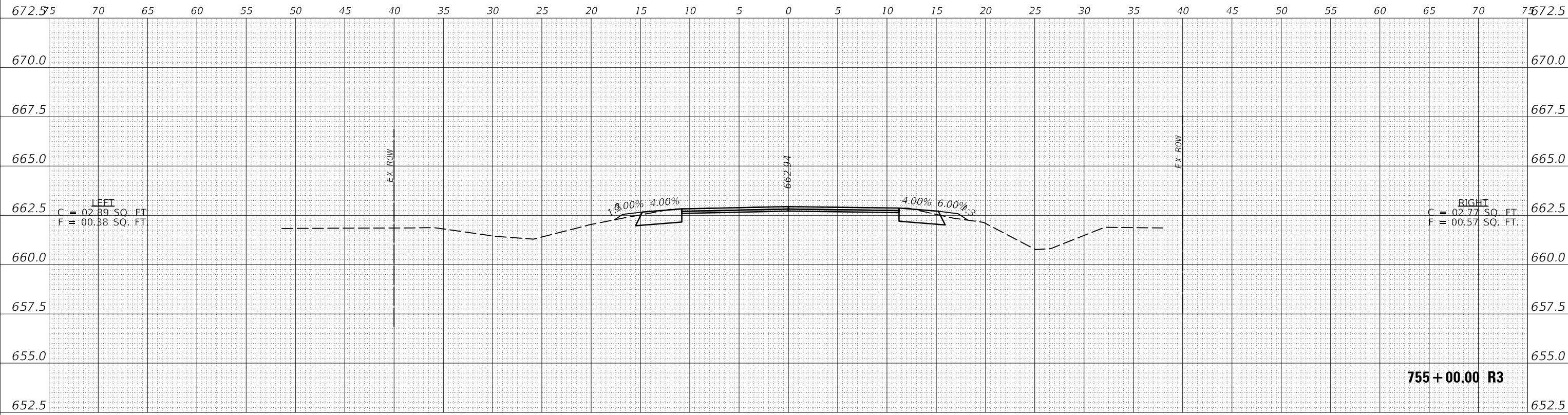
F.A.P. RTE. 836	SECTION **	COUNTY *	TOTAL SHEETS 224	SHEET NO. 129
CONTRACT NO. 70D74				
ILLINOIS FED. AID PROJECT				

\*\*(116,117)RS-5, D5 HSIP 2020-1 \* DOUGLAS & EDGAR

DATE	
BY	
SURVEYED	
PLOTTED	
TEMPLATE	
AREAS CHECKED	
FINAL SURVEY	
NOTE BOOK	
NO.	

DATE	
BY	
SURVEYED	
PLOTTED	
TEMPLATE	
AREAS CHECKED	
ORIGINAL SURVEY	
NOTE BOOK	
NO.	

MODEL: S:\MODEL\NAMES  
 FILE NAME: p:\p116117\rs-5\116117\rs-5\p116117\DOT Documents\DOT Office\District Office\District Office\Design\057074\4-17-20\116117-Cross-Sections.dgn



USER NAME = PiersonTJ	DESIGNED -	REVISED -
	DRAWN -	REVISED -
PLOT SCALE = 10.0000 ' / in.	CHECKED -	REVISED -
PLOT DATE = 3/24/2020	DATE -	REVISED -

**STATE OF ILLINOIS  
 DEPARTMENT OF TRANSPORTATION**

**IL-49 CROSS-SECTIONS**

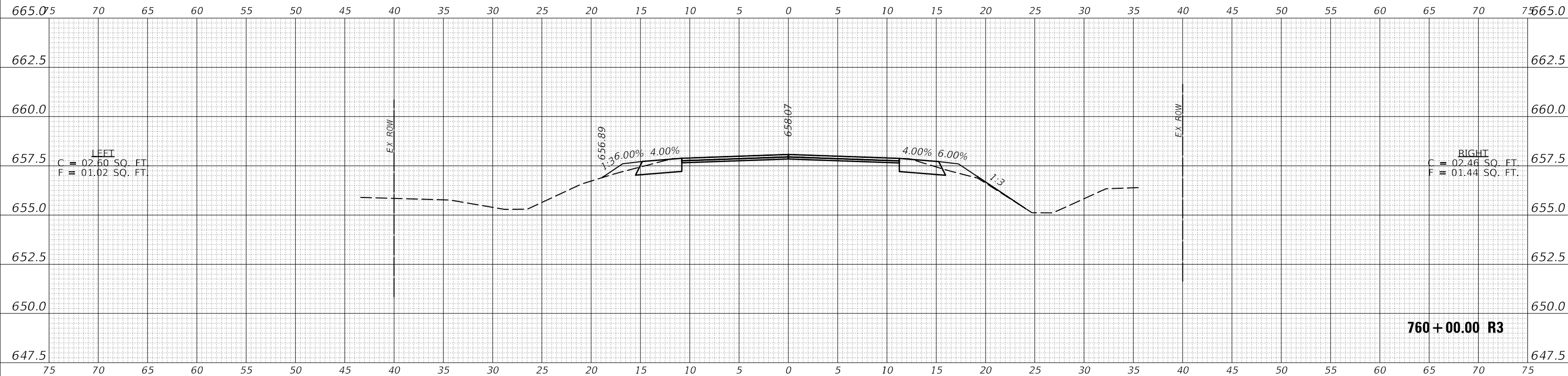
SCALE: 1"=5'     SHEET 26 OF 120 SHEETS     STA. 752+50.00 R3 TO STA. 755+00.00 R3

F.A.P. RTE. 836	SECTION **	COUNTY *	TOTAL SHEETS 224	SHEET NO. 130
CONTRACT NO. 70D74				

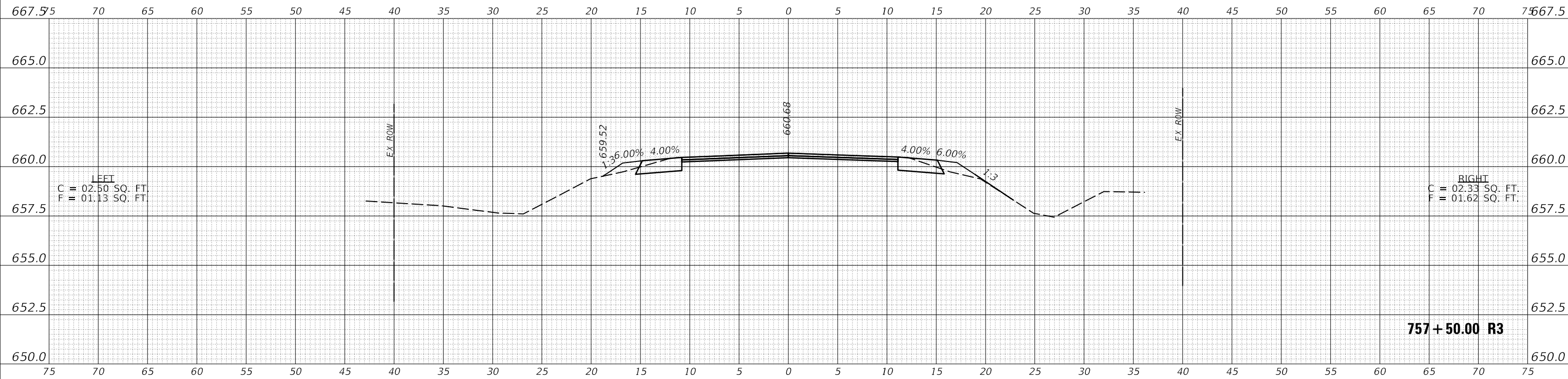
\*(116,117)RS-5, D5 HSIP 2020-1

\* DOUGLAS & EDGAR

DATE	
BY	
SURVEYED	
PLOTTED	
TEMPLATE	
AREAS CHECKED	
FINAL SURVEY NO.	
NOTE BOOK	
AREAS CHECKED	



DATE	
BY	
SURVEYED	
PLOTTED	
TEMPLATE	
AREAS CHECKED	
ORIGINAL SURVEY NO.	
NOTE BOOK	
AREAS CHECKED	



MODEL: S:\MODEL\NAMES

FILE NAME: p:\p116117\rs-5\116117\rs-5\p116117\DOT Documents\DOT Office\District 3\Projects\0570074\CADD\Design\0570074\sh-Cross-Sections.dgn

USER NAME = PiersonTJ	DESIGNED -	REVISED -
	DRAWN -	REVISED -
PLOT SCALE = 10.0000 ' / in.	CHECKED -	REVISED -
PLOT DATE = 3/24/2020	DATE -	REVISED -

**STATE OF ILLINOIS  
DEPARTMENT OF TRANSPORTATION**

**IL-49 CROSS-SECTIONS**

SCALE: 1"=5' SHEET 27 OF 120 SHEETS STA. 757+50.00 R3 TO STA. 760+00.00 R3

F.A.P. RTE.	SECTION	COUNTY	TOTAL SHEETS	SHEET NO.
836	**	*	224	131
CONTRACT NO. 70D74				
ILLINOIS FED. AID PROJECT				

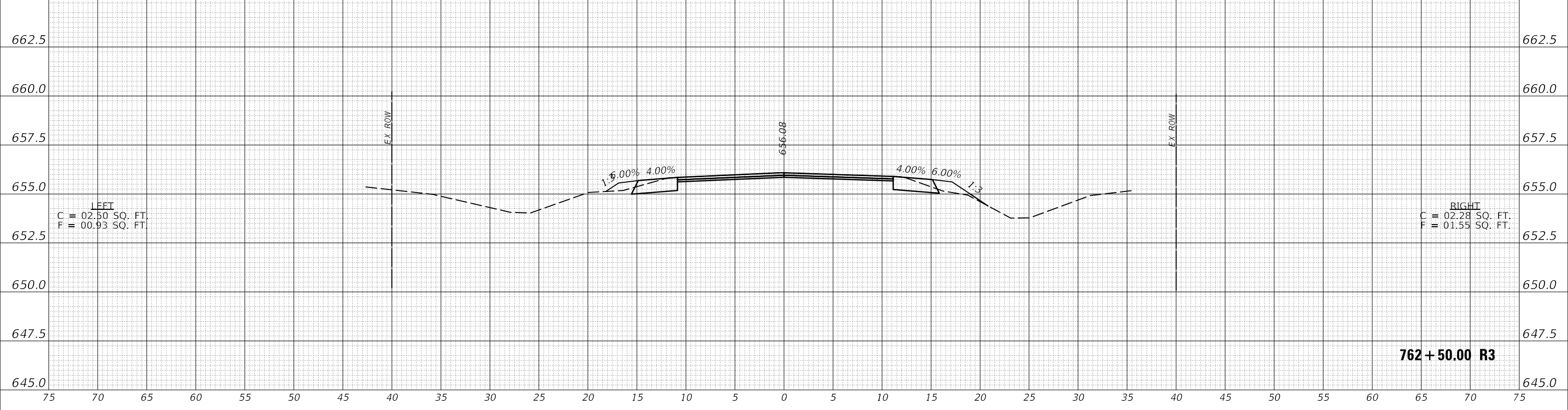
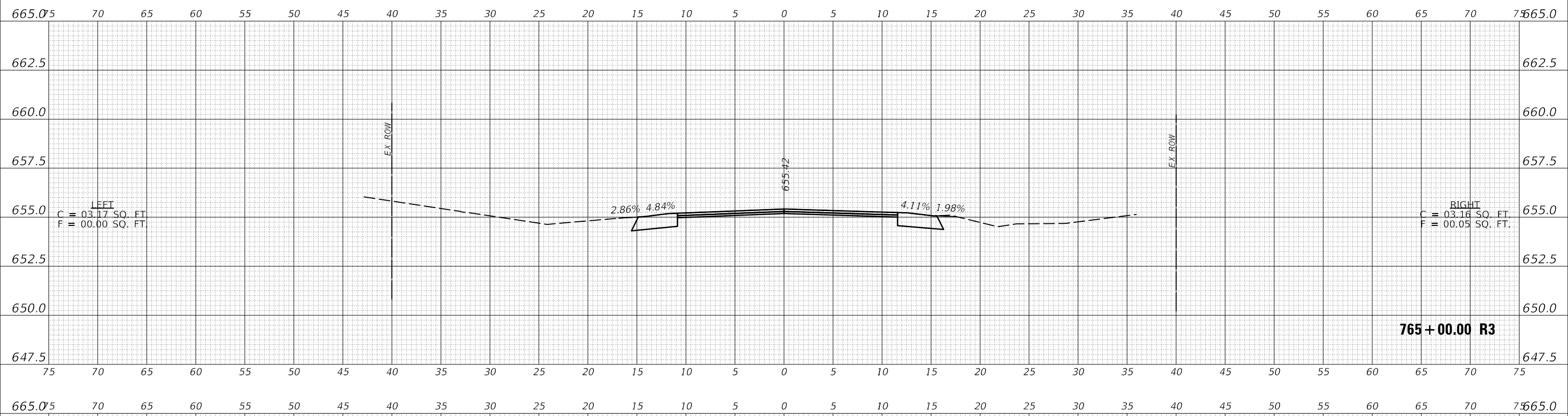
\*(116,117)RS-5, D5 HSIP 2020-1

\* DOUGLAS & EDGAR

DATE	
BY	
FINAL SURVEY	SURVEYED
NOTE BOOK	PLOTTED
NO.	TEMPLATE
	AREAS CHECKED
	AREAS CHECKED

DATE	
BY	
ORIGINAL SURVEY	SURVEYED
NOTE BOOK	PLOTTED
NO.	TEMPLATE
	AREAS CHECKED
	AREAS CHECKED

MODEL: S:\MODEL\NAMES  
 FILE NAME: D:\gablen\m.d\Illinois\p\PIVOT Documents\DOT Office\District 3\Project\057007\ICADD\Bald\Design\057007\4-shi-Cross-Sections.dgn



USER NAME = PiersonTJ	DESIGNED -	REVISED -
	DRAWN -	REVISED -
PLOT SCALE = 10.0000 ' / in.	CHECKED -	REVISED -
PLOT DATE = 3/24/2020	DATE -	REVISED -

**STATE OF ILLINOIS  
 DEPARTMENT OF TRANSPORTATION**

<b>IL-49 CROSS-SECTIONS</b>			
SCALE: 1"=5'	SHEET 28	OF 120 SHEETS	STA. 762+50.00 R3 TO STA. 765+00.00 R3

F.A.P. RTE. 836	SECTION **	COUNTY *	TOTAL SHEETS 224	SHEET NO. 132
CONTRACT NO. 70D74				
ILLINOIS FED. AID PROJECT				

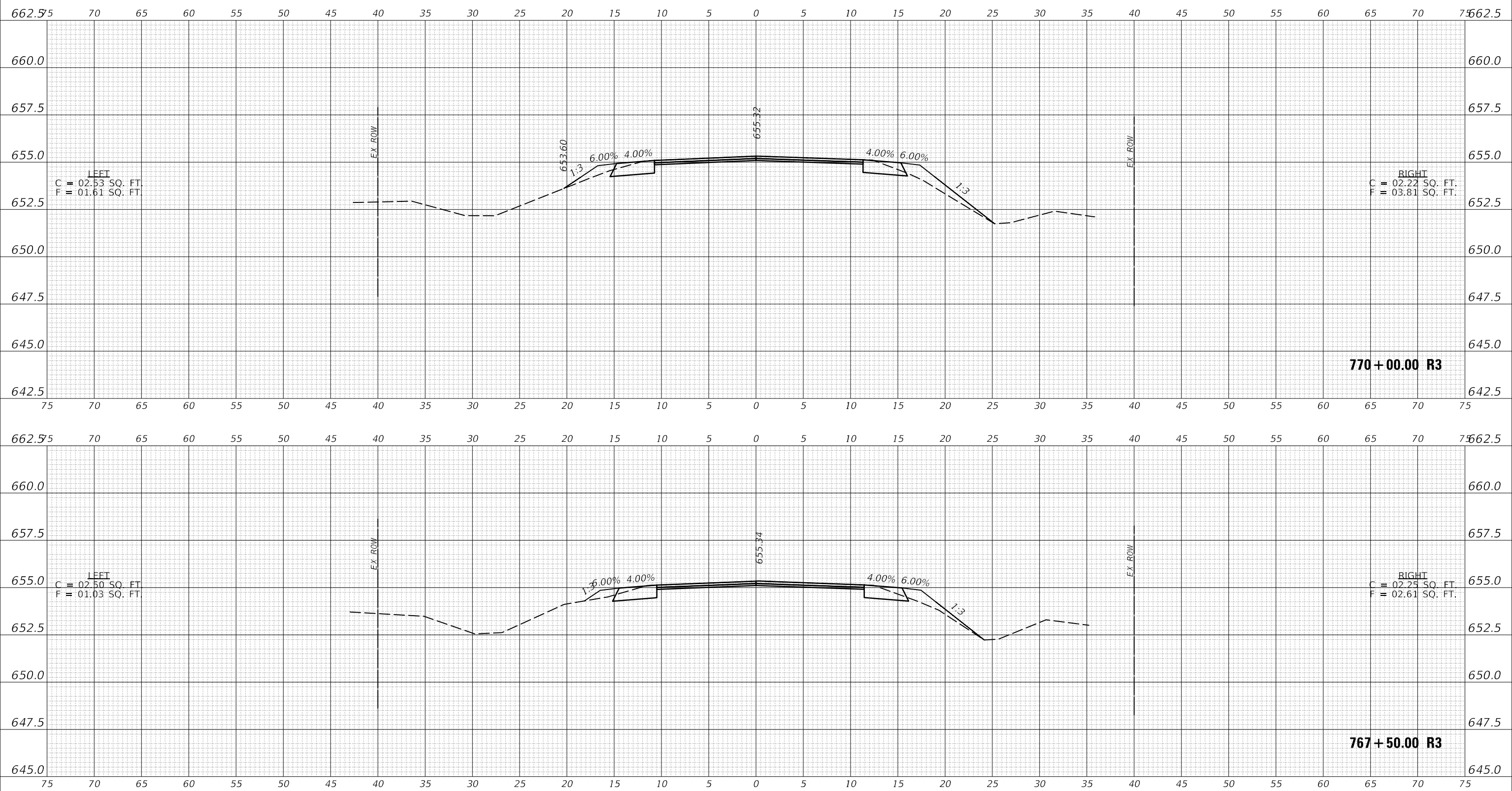
\*\* (116,117)RS-5, D5 HSIP 2020-1 \* DOUGLAS & EDGAR



DATE	
BY	
FINAL SURVEY	
SURVEYED	
PLOTTED	
TEMPLATE	
NOTE BOOK	
AREAS CHECKED	
NO.	

DATE	
BY	
ORIGINAL SURVEY	
SURVEYED	
PLOTTED	
TEMPLATE	
NOTE BOOK	
AREAS CHECKED	
NO.	

MODEL: S:\MODEL\NAMES  
 FILE NAME: p:\p116117\rs-5\116117\rs-5\p116117\DOT Documents\DOT Office\District 3\Project\057074\CADD\Design\057074\4-sh-Cross-Sections.dgn



USER NAME = PiersonTJ	DESIGNED -	REVISED -
	DRAWN -	REVISED -
PLOT SCALE = 10.0000' / in.	CHECKED -	REVISED -
PLOT DATE = 3/24/2020	DATE -	REVISED -

**STATE OF ILLINOIS  
DEPARTMENT OF TRANSPORTATION**

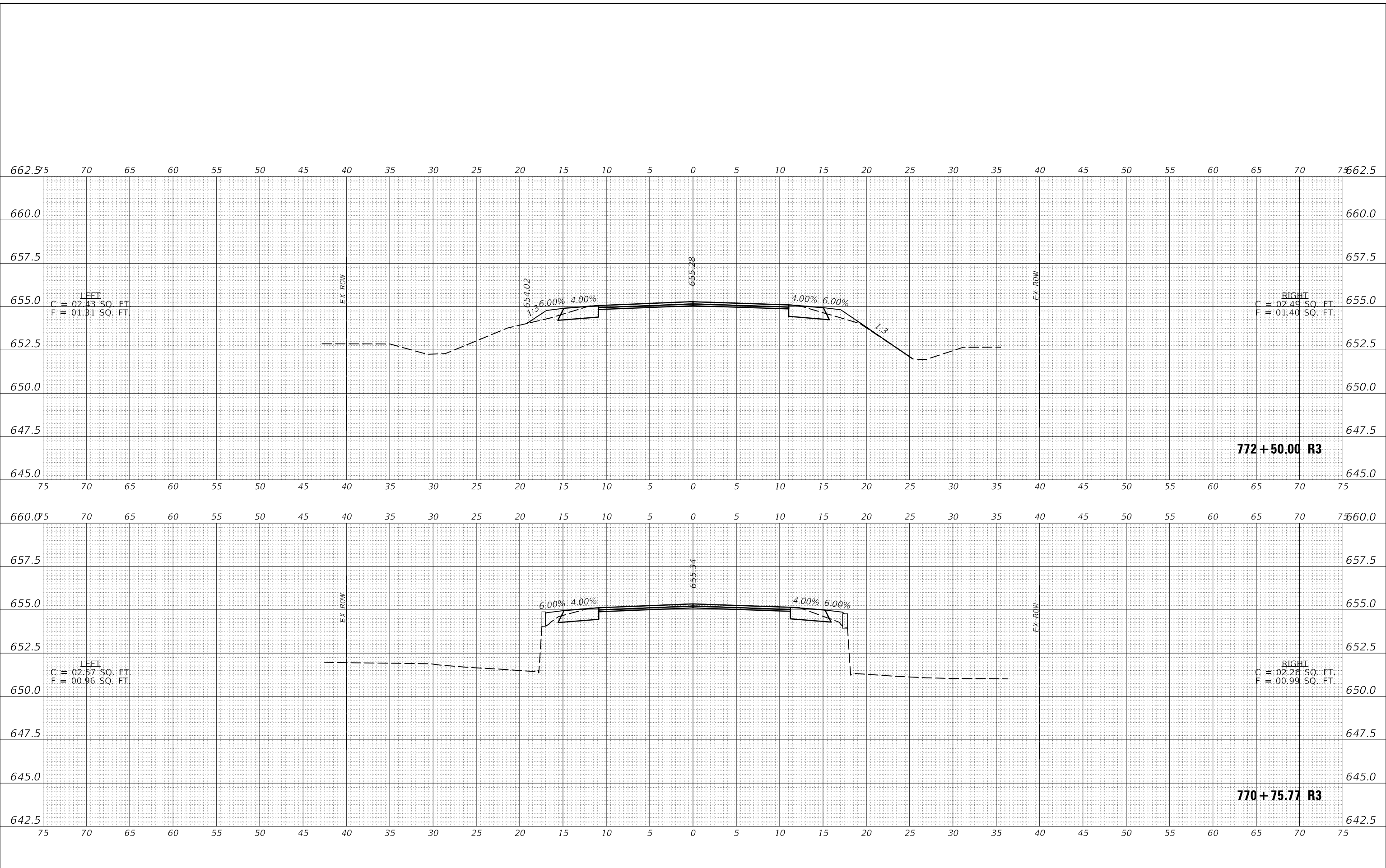
<b>IL-49 CROSS-SECTIONS</b>		
SCALE: 1"=5'	SHEET 29 OF 120 SHEETS	STA. 767+50.00 R3 TO STA. 770+00.00 R3

F.A.P. RTE. 836	SECTION **	COUNTY *	TOTAL SHEETS 224	SHEET NO. 133
			CONTRACT NO. 70D74	
ILLINOIS FED. AID PROJECT			** (116,117)RS-5, D5 HSIP 2020-1	

DATE	
BY	
FINAL SURVEY	SURVEYED
NOTE BOOK	PLOTTED
NO.	TEMPLATE
	AREAS CHECKED
	AREAS CHECKED

DATE	
BY	
ORIGINAL SURVEY	SURVEYED
NOTE BOOK	PLOTTED
NO.	TEMPLATE
	AREAS CHECKED
	AREAS CHECKED

MODEL: S:\MODEL\NAMES  
 FILE NAME: p:\p116117\rs-5\116117\rs-5\p116117\DOT Documents\DOT Office\District 3\Project\0570D74\CADD\Design\0570D74\sh-Cross-Sections.dgn



USER NAME = PiersonTJ	DESIGNED -	REVISED -
	DRAWN -	REVISED -
PLOT SCALE = 10.0000' / in.	CHECKED -	REVISED -
PLOT DATE = 3/24/2020	DATE -	REVISED -

**STATE OF ILLINOIS  
 DEPARTMENT OF TRANSPORTATION**

**IL-49 CROSS-SECTIONS**

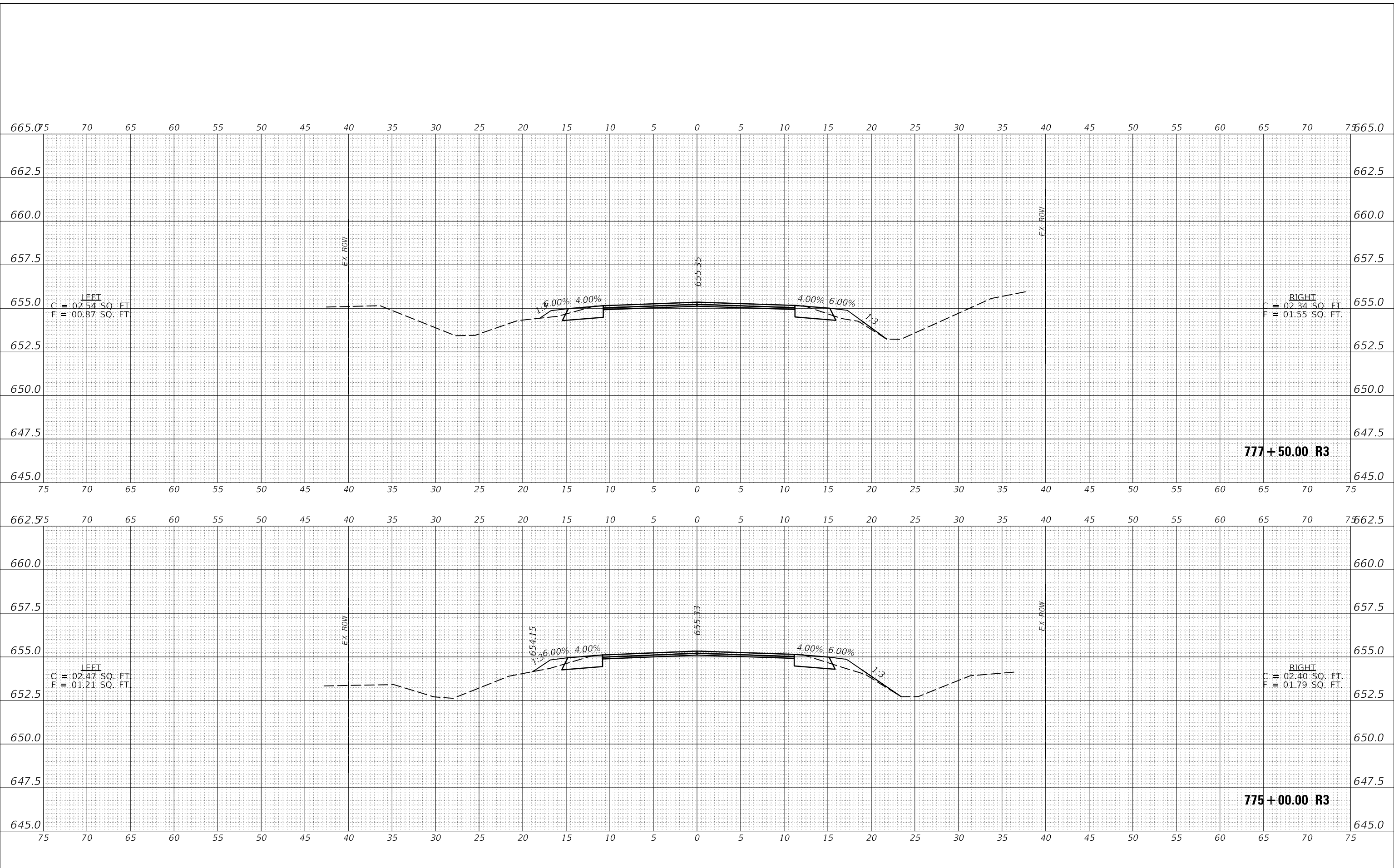
SCALE: 1"=5'      SHEET 30 OF 120 SHEETS      STA. 770+75.77 R3 TO STA. 772+50.00 R3

F.A.P. RTE.	SECTION	COUNTY	TOTAL SHEETS	SHEET NO.
836	**	*	224	134
CONTRACT NO. 70D74				
ILLINOIS FED. AID PROJECT				

DATE	
BY	
SURVEYED	
PLOTTED	
TEMPLATE	
AREAS CHECKED	
FINAL SURVEY	
NOTE BOOK	
NO.	

DATE	
BY	
SURVEYED	
PLOTTED	
TEMPLATE	
AREAS CHECKED	
ORIGINAL SURVEY	
NOTE BOOK	
NO.	

MODEL: \$MODELNAME\$  
 FILE NAME: p:\p16m00m04a\Illinois\p16\70D74\CADD\Drawings\Design\0570D74\shp-Cross-Sections.dgn



USER NAME = PiersonTJ	DESIGNED -	REVISED -
	DRAWN -	REVISED -
PLOT SCALE = 10.0000 ' / in.	CHECKED -	REVISED -
PLOT DATE = 3/24/2020	DATE -	REVISED -

**STATE OF ILLINOIS  
 DEPARTMENT OF TRANSPORTATION**

<b>IL-49 CROSS-SECTIONS</b>			
SCALE: 1"=5'	SHEET 31	OF 120 SHEETS	STA. 775+00.00 R3 TO STA. 777+50.00 R3

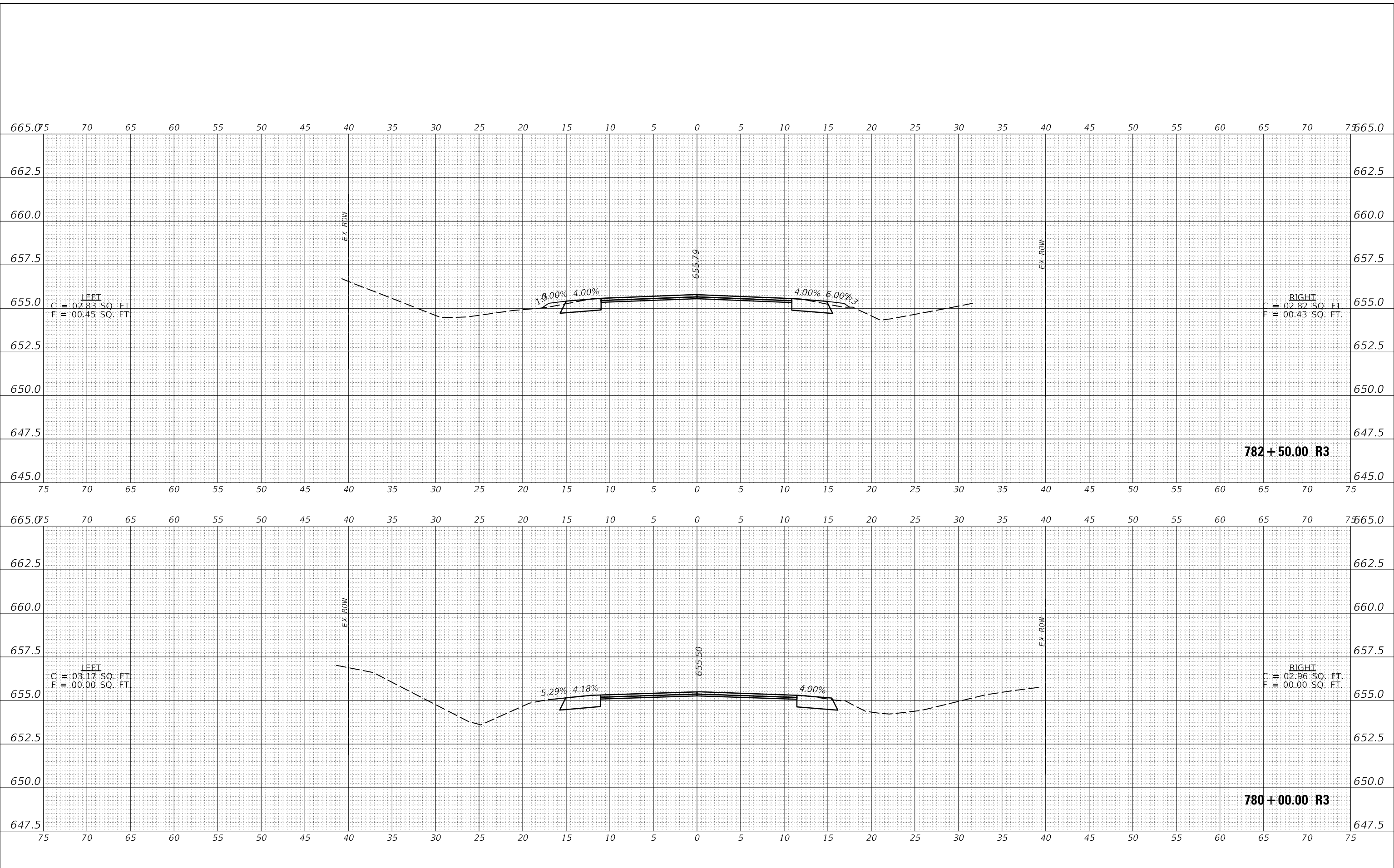
F.A.P. RTE.	SECTION	COUNTY	TOTAL SHEETS	SHEET NO.
836	**	*	224	135
CONTRACT NO. 70D74				
ILLINOIS FED. AID PROJECT				

\*(116,117)RS-5, D5 HSIP 2020-1 \* DOUGLAS & EDGAR

DATE	
BY	
SURVEYED	
PLOTTED	
TEMPLATE	
AREAS CHECKED	
FINAL SURVEY	
NOTE BOOK	
NO.	

DATE	
BY	
SURVEYED	
PLOTTED	
TEMPLATE	
AREAS CHECKED	
ORIGINAL SURVEY	
NOTE BOOK	
NO.	

MODEL: \$MODELNAME\$  
FILE NAME: p:\p116117\rs-5\116117\rs-5\p116117\DOT Documents\DOT Office\District 5\Project\0570D74\CADD\Design\0570D74\sh-Cross-Sections.dgn



USER NAME = PiersonTJ	DESIGNED -	REVISED -
	DRAWN -	REVISED -
PLOT SCALE = 10.0000 ' / in.	CHECKED -	REVISED -
PLOT DATE = 3/24/2020	DATE -	REVISED -

**STATE OF ILLINOIS  
DEPARTMENT OF TRANSPORTATION**

**IL-49 CROSS-SECTIONS**

SCALE: 1"=5'      SHEET 32 OF 120 SHEETS      STA. 780+00.00 R3 TO STA. 782+50.00 R3

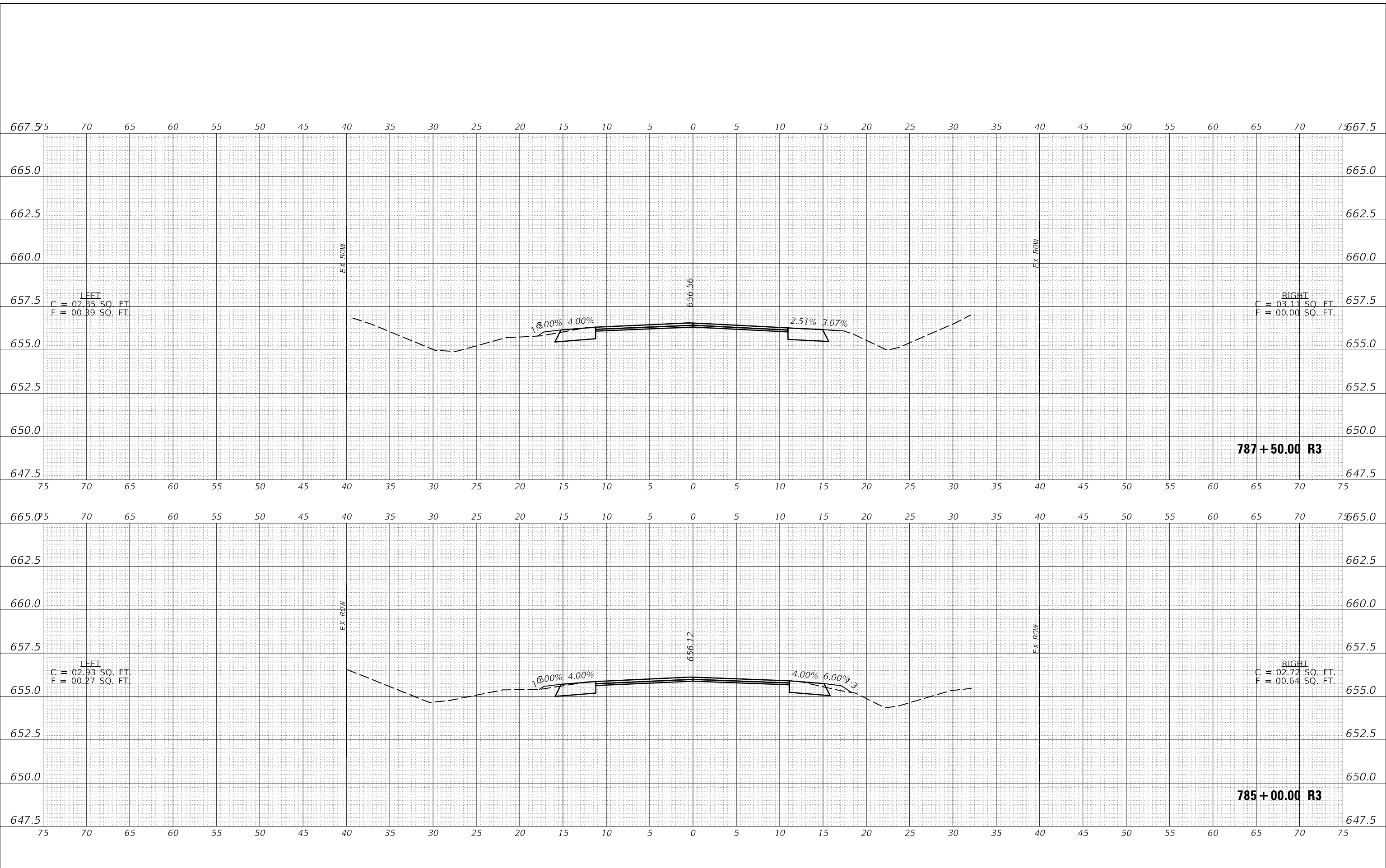
F.A.P. RTE. 836	SECTION **	COUNTY *	TOTAL SHEETS 224	SHEET NO. 136
			CONTRACT NO. 70D74	
ILLINOIS		FED. AID PROJECT	** (116,117)RS-5, D5 HSIP 2020-1	

\* DOUGLAS & EDGAR

DATE	
BY	
SURVEYED	
PLOTTED	
TEMPLATE	
AREAS CHECKED	
FINAL SURVEY	
NOTE BOOK	
NO.	

DATE	
BY	
SURVEYED	
PLOTTED	
TEMPLATE	
AREAS CHECKED	
ORIGINAL SURVEY	
NOTE BOOK	
NO.	

MODEL: S:\MODEL\NAMES  
 FILE NAME: p:\p116117\rs-5\116117\rs-5\p116117\DOT Documents\DOT Office\District 5\Project\0570D74\CADD\Design\0570D74\sh-Cross-Sections.dgn



USER NAME = PiersonTJ	DESIGNED -	REVISED -
	DRAWN -	REVISED -
PLOT SCALE = 10.0000 ' / in.	CHECKED -	REVISED -
PLOT DATE = 3/24/2020	DATE -	REVISED -

**STATE OF ILLINOIS  
DEPARTMENT OF TRANSPORTATION**

**IL-49 CROSS-SECTIONS**

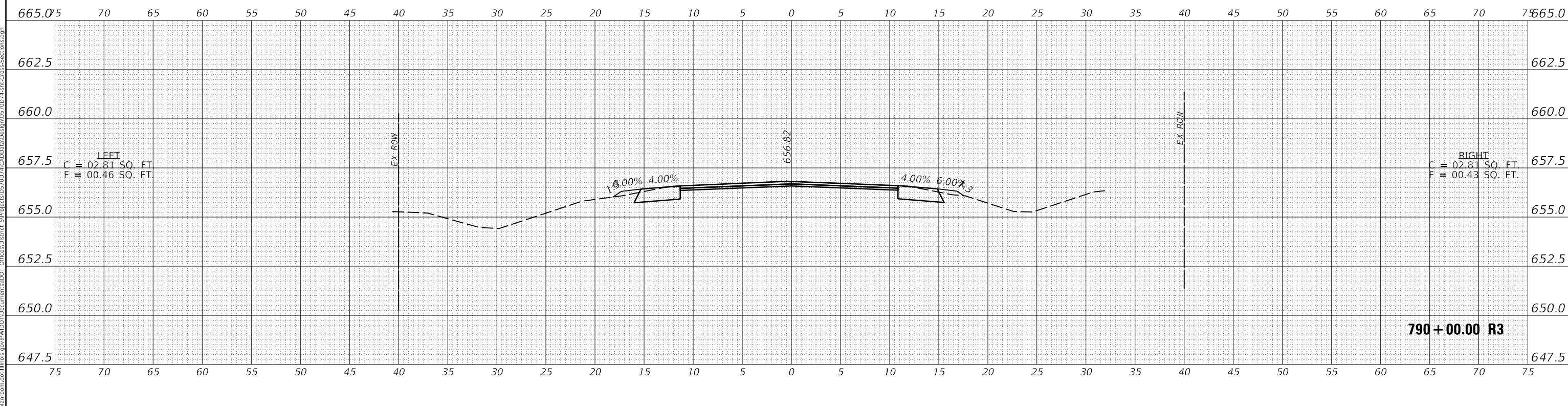
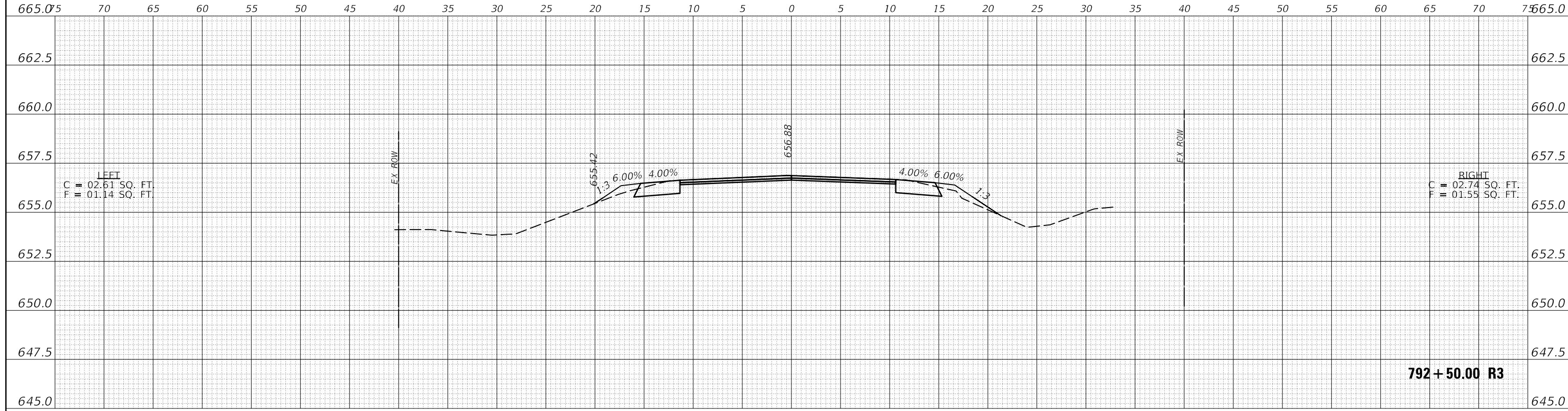
SCALE: 1"=5'      SHEET 33 OF 120 SHEETS      STA. 785+00.00 R3 TO STA. 787+50.00 R3

F.A.P. RTE.	SECTION	COUNTY	TOTAL SHEETS	SHEET NO.
836	**	*	224	137
CONTRACT NO. 70D74				

FINAL SURVEY	SURVEYED	DATE
NOTE BOOK	PLOTTED	
NO.	TEMPLATE	
	AREAS CHECKED	

ORIGINAL SURVEY	SURVEYED	DATE
NOTE BOOK	PLOTTED	
NO.	TEMPLATE	
	AREAS CHECKED	

MODEL: \$PROJECTNAME\$  
FILE NAME: p:\projects\0570D74-CADD\Design\0570D74-shl-Cross-Sections.dgn



USER NAME = PiersonTJ	DESIGNED -	REVISED -
	DRAWN -	REVISED -
PLOT SCALE = 10.0000 ' / in.	CHECKED -	REVISED -
PLOT DATE = 3/24/2020	DATE -	REVISED -

**STATE OF ILLINOIS  
DEPARTMENT OF TRANSPORTATION**

**IL-49 CROSS-SECTIONS**

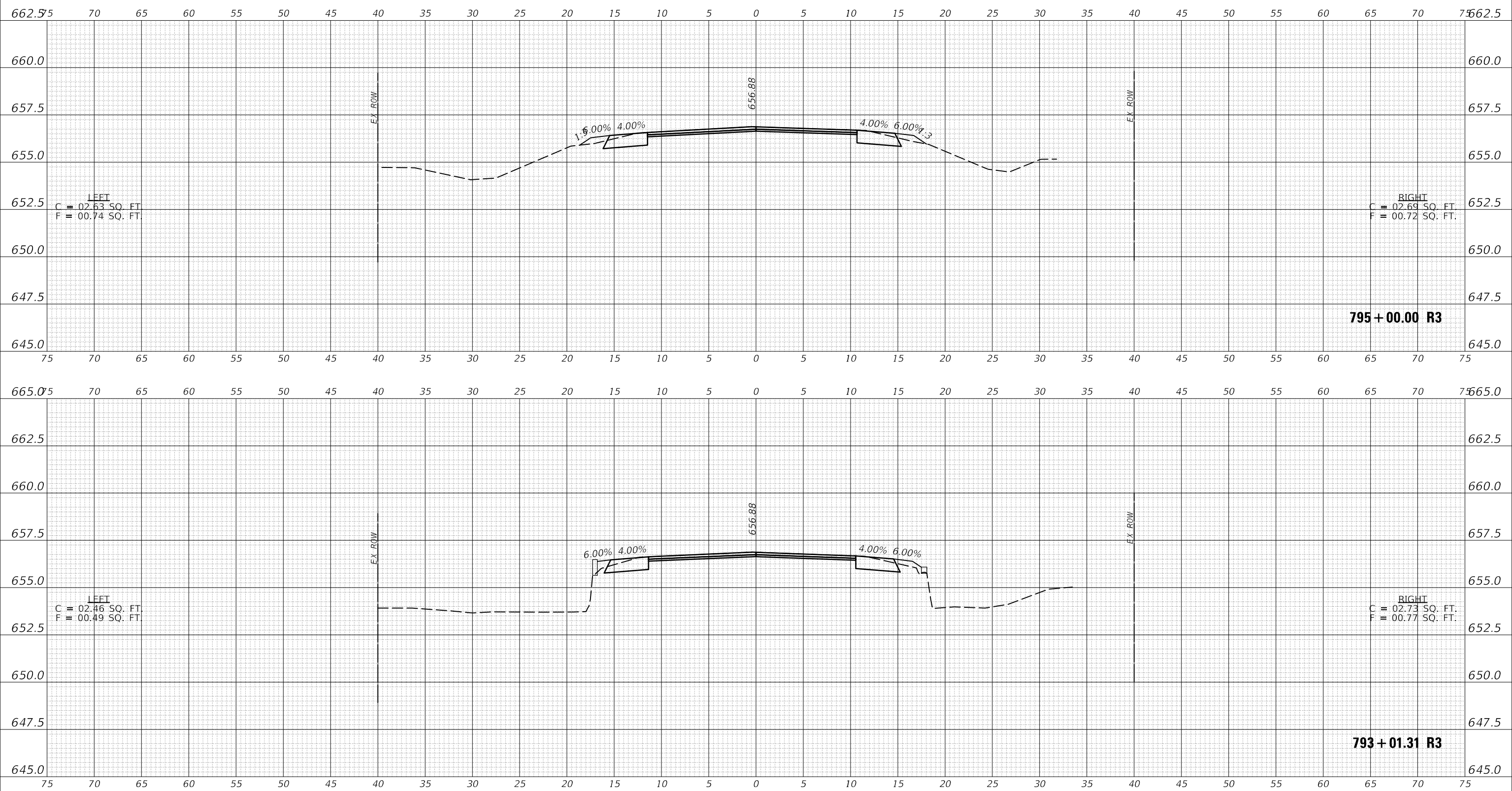
SCALE: 1"=5'      SHEET 34 OF 120 SHEETS      STA. 790+00.00 R3 TO STA. 792+50.00 R3

F.A.P. RTE.	SECTION	COUNTY	TOTAL SHEETS	SHEET NO.
836	**	*	224	138
CONTRACT NO. 70D74				

DATE	
BY	
FINAL SURVEY	
SURVEYED	
PLOTTED	
TEMPLATE	
NO. BOOK	
AREAS CHECKED	

DATE	
BY	
ORIGINAL SURVEY	
SURVEYED	
PLOTTED	
TEMPLATE	
NO. BOOK	
AREAS CHECKED	

MODEL: \$MODELNAME\$  
 FILE NAME: p:\p1000m\as\illinois\pwr\PIWIDOT Documents\DOT Office\District 3\projects\0570D74\CAD\Drawings\0570D74-shp-Cross-Sections.dgn



USER NAME = PiersonTJ	DESIGNED -	REVISD -
	DRAWN -	REVISD -
PLOT SCALE = 10.0000 ' / in.	CHECKED -	REVISD -
PLOT DATE = 3/24/2020	DATE -	REVISD -

**STATE OF ILLINOIS  
 DEPARTMENT OF TRANSPORTATION**

<b>IL-49 CROSS-SECTIONS</b>			
SCALE: 1"=5'	SHEET 35	OF 120 SHEETS	STA. 793+01.31 R3 TO STA. 795+00.00 R3

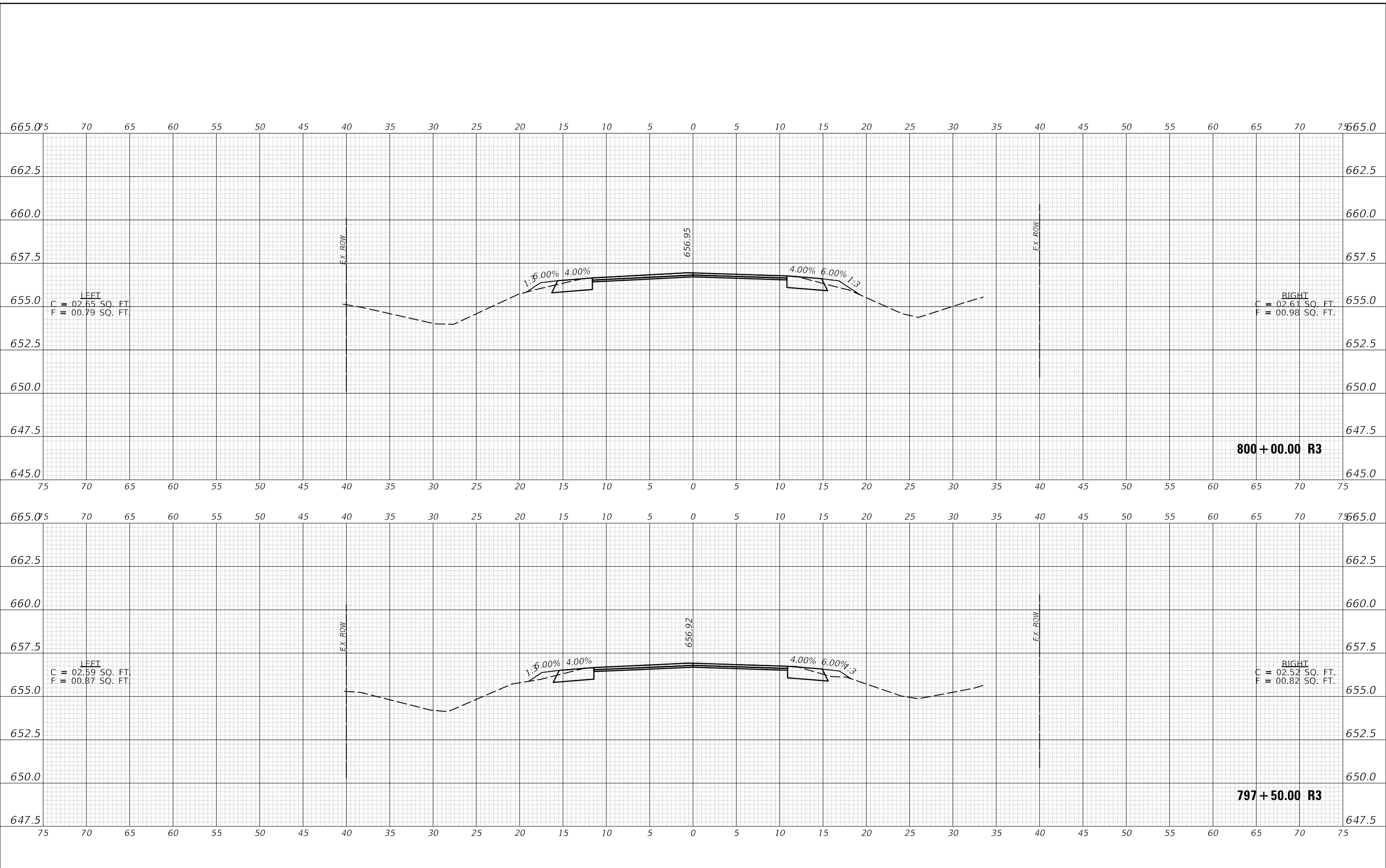
F.A.P. RTE.	SECTION	COUNTY	TOTAL SHEETS	SHEET NO.
836	**	*	224	139
CONTRACT NO. 70D74				
ILLINOIS FED. AID PROJECT				

\*(116,117)RS-5, D5 HSIP 2020-1 \* DOUGLAS & EDGAR

DATE	
BY	
SURVEYED	
PLOTTED	
TEMPLATE	
AREAS CHECKED	
FINAL SURVEY	
NOTE BOOK	
NO.	

DATE	
BY	
SURVEYED	
PLOTTED	
TEMPLATE	
AREAS CHECKED	
ORIGINAL SURVEY	
NOTE BOOK	
NO.	

MODEL: S:\MODEL\NAMES  
 FILE NAME: p:\p116117\rs-5\116117\rs-5\p116117\DOT Documents\DOT Office\District 5\Project\0570D74\CADD\Design\0570D74\sh-Cross-Sections.dgn



USER NAME = PiersonTJ	DESIGNED -	REVISED -
	DRAWN -	REVISED -
PLOT SCALE = 10.0000' / in.	CHECKED -	REVISED -
PLOT DATE = 3/24/2020	DATE -	REVISED -

**STATE OF ILLINOIS  
DEPARTMENT OF TRANSPORTATION**

<b>IL-49 CROSS-SECTIONS</b>		
SCALE: 1"=5'	SHEET 36 OF 120 SHEETS	STA. 797+50.00 R3 TO STA. 800+00.00 R3

F.A.P. RTE. 836	SECTION **	COUNTY *	TOTAL SHEETS 224	SHEET NO. 140
			CONTRACT NO. 70D74	
ILLINOIS FED. AID PROJECT			** (116,117)RS-5, D5 HSIP 2020-1	

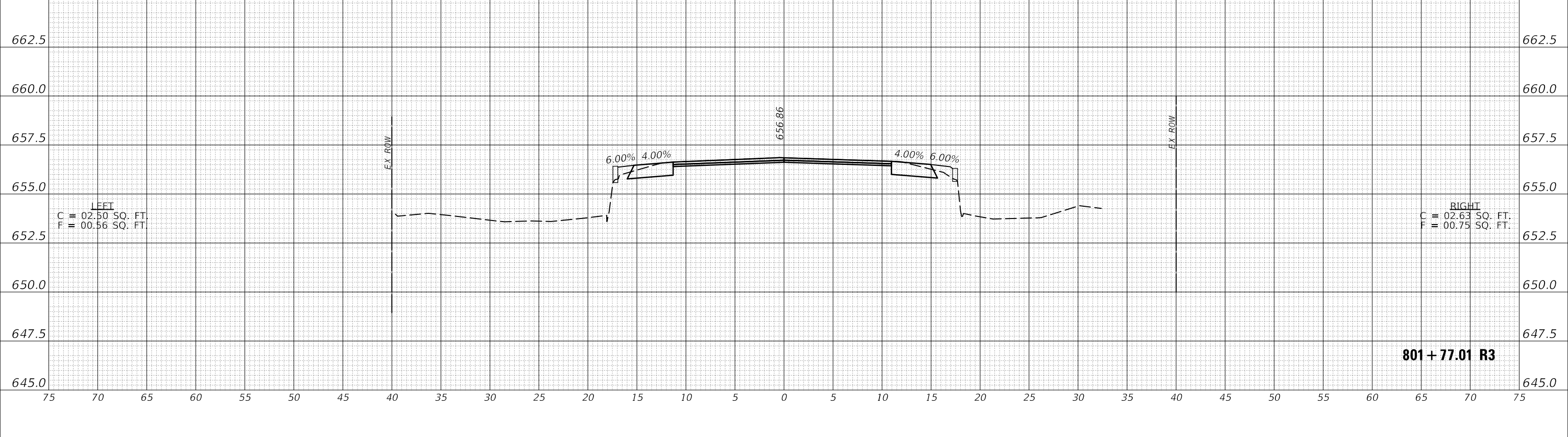
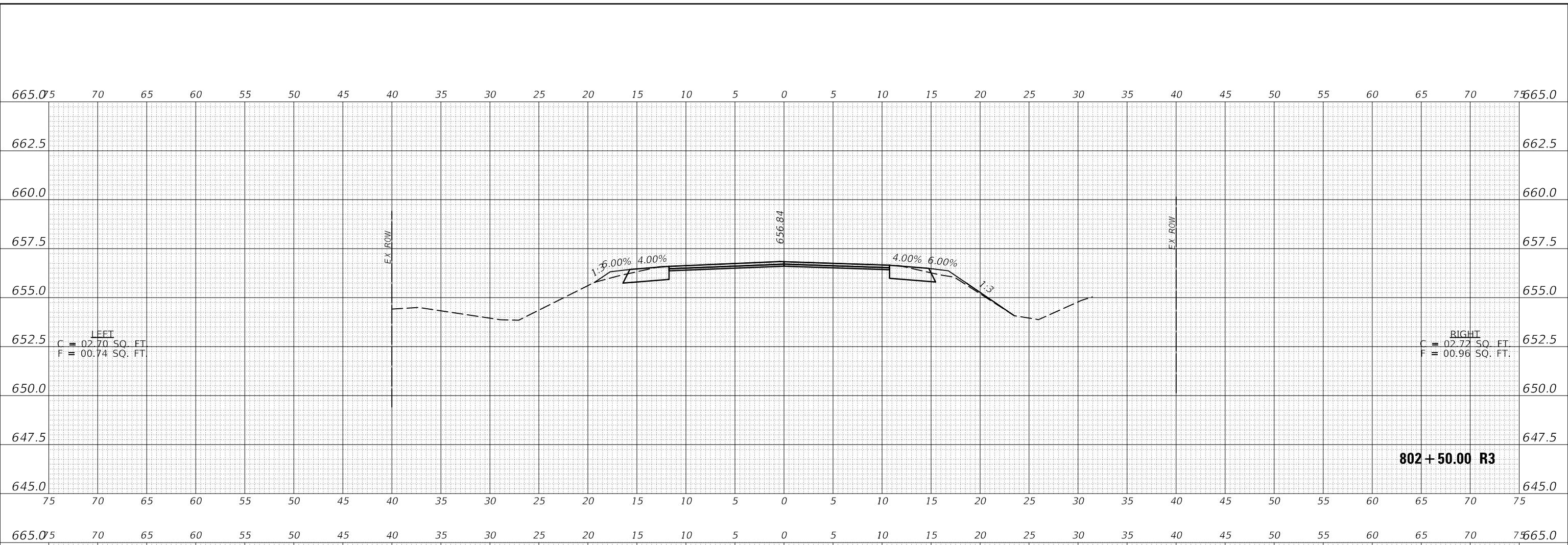
\* DOUGLAS & EDGAR



DATE	
BY	
SURVEYED	
PLOTTED	
TEMPLATE	
AREAS CHECKED	
FINAL SURVEY	
NOTE BOOK	
NO.	

DATE	
BY	
SURVEYED	
PLOTTED	
TEMPLATE	
AREAS CHECKED	
ORIGINAL SURVEY	
NOTE BOOK	
NO.	

MODEL: \$MODELNAME\$  
 FILE NAME: p:\p1000m.dwg  
 PROJECT: 0570077\CAD\Drawings\05700774shp-Cross-Sections.dgn  
 OFFICE: DISTRICT



USER NAME = PiersonTJ	DESIGNED -	REVISED -
	DRAWN -	REVISED -
PLOT SCALE = 10.0000 ' / in.	CHECKED -	REVISED -
PLOT DATE = 3/24/2020	DATE -	REVISED -

**STATE OF ILLINOIS  
 DEPARTMENT OF TRANSPORTATION**

**IL-49 CROSS-SECTIONS**

SCALE: 1"=5'      SHEET 37 OF 120 SHEETS      STA. 801+77.01 R3 TO STA. 802+50.00 R3

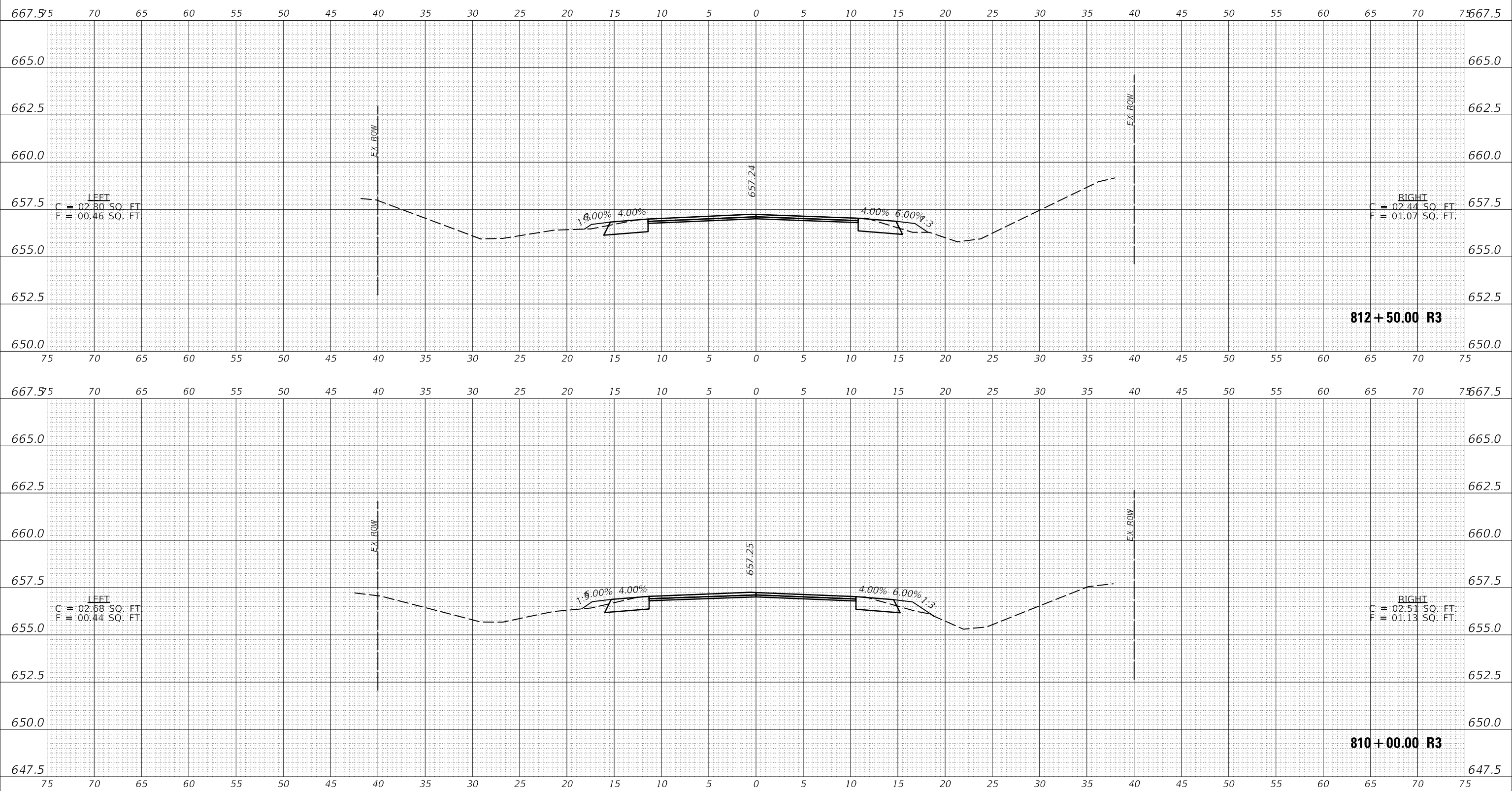
F.A.P. RTE.	SECTION	COUNTY	TOTAL SHEETS	SHEET NO.
836	**	*	224	141
			CONTRACT NO. 70D74	



DATE	
BY	
SURVEYED	
PLOTTED	
TEMPLATE	
AREAS CHECKED	
FINAL SURVEY	
NOTE BOOK	
NO.	

DATE	
BY	
SURVEYED	
PLOTTED	
TEMPLATE	
AREAS CHECKED	
ORIGINAL SURVEY	
NOTE BOOK	
NO.	

MODEL: \$MODEL\NAMES  
FILE NAME: p:\p10\p10m\as\illinois\p10\p10\DOT Documents\DOT - Offices\District 3\Projects\057077\CAD\Drawings\0570774-shp-Cross-Sections.dgn



USER NAME = PiersonTJ	DESIGNED -	REVISIED -
	DRAWN -	REVISIED -
PLOT SCALE = 10.0000 ' / in.	CHECKED -	REVISIED -
PLOT DATE = 3/24/2020	DATE -	REVISIED -

**STATE OF ILLINOIS  
DEPARTMENT OF TRANSPORTATION**

**IL-49 CROSS-SECTIONS**

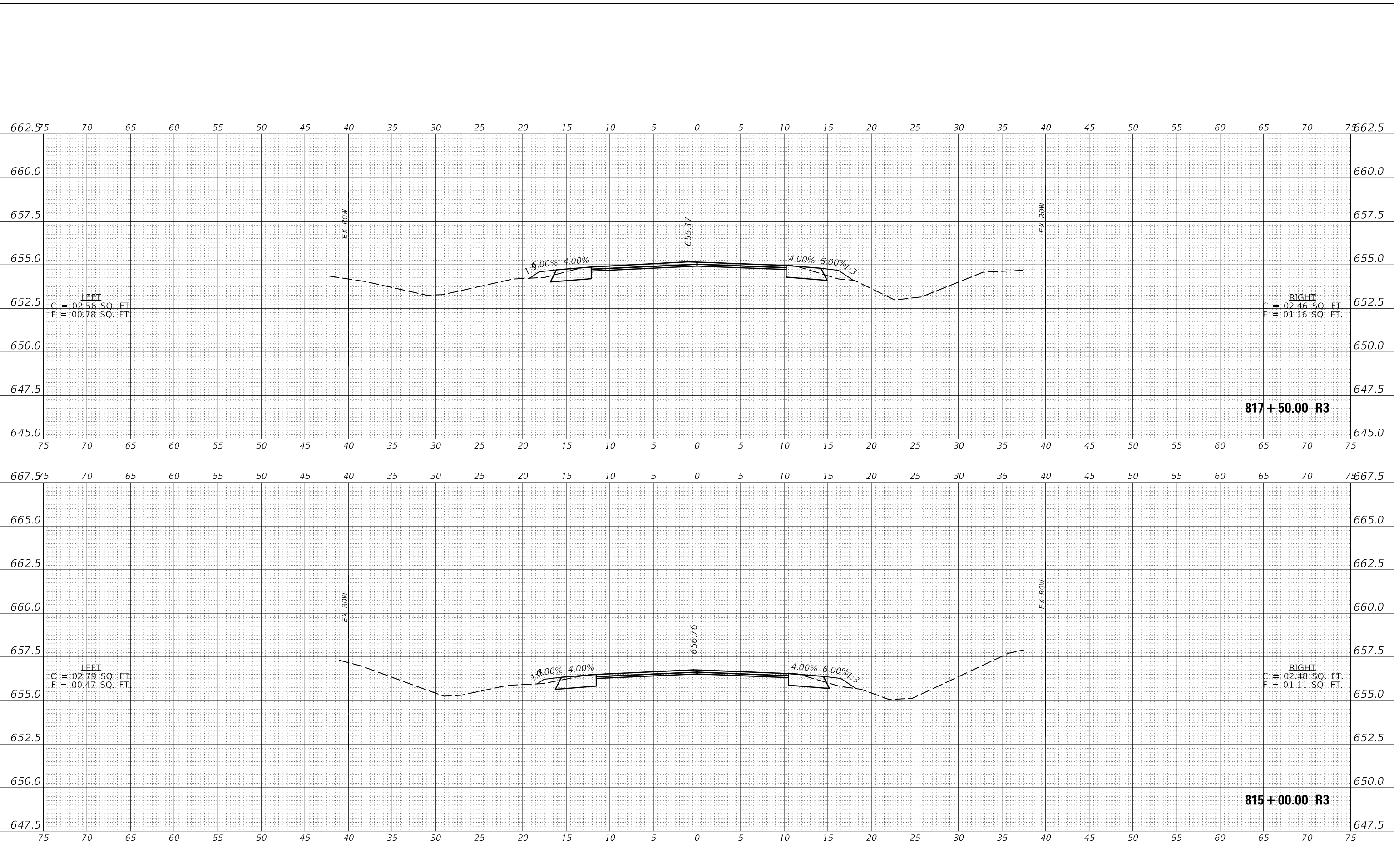
SCALE: 1"=5'      SHEET 39 OF 120 SHEETS      STA. 810+00.00 R3 TO STA. 812+50.00 R3

F.A.P. RTE.	SECTION	COUNTY	TOTAL SHEETS	SHEET NO.
836	**	*	224	143
CONTRACT NO. 70D74				

DATE	BY
FINAL SURVEY	SURVEYED
NOTE BOOK	PLOTTED
	TEMPLATE
	AREAS CHECKED
	AREAS CHECKED

DATE	BY
ORIGINAL SURVEY	SURVEYED
NOTE BOOK	PLOTTED
	TEMPLATE
	AREAS CHECKED
	AREAS CHECKED

MODEL: S:\MODEL\NAMES  
 FILE NAME: p:\p\p1600m\ad\illinois\p\p\p1610\DOT Documents\DOT - Office\District - Springfield\DOT-Cross-Sections.dgn



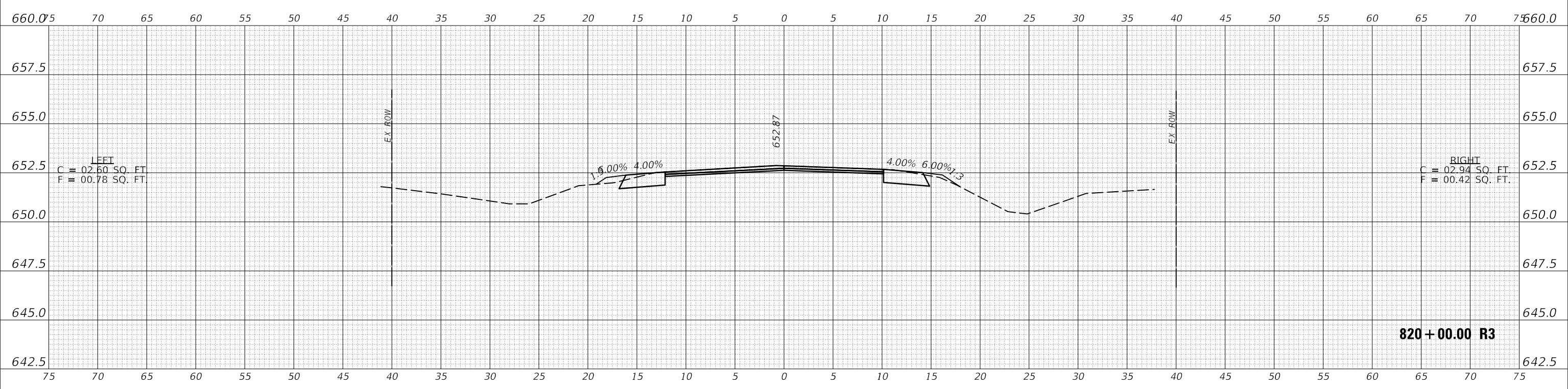
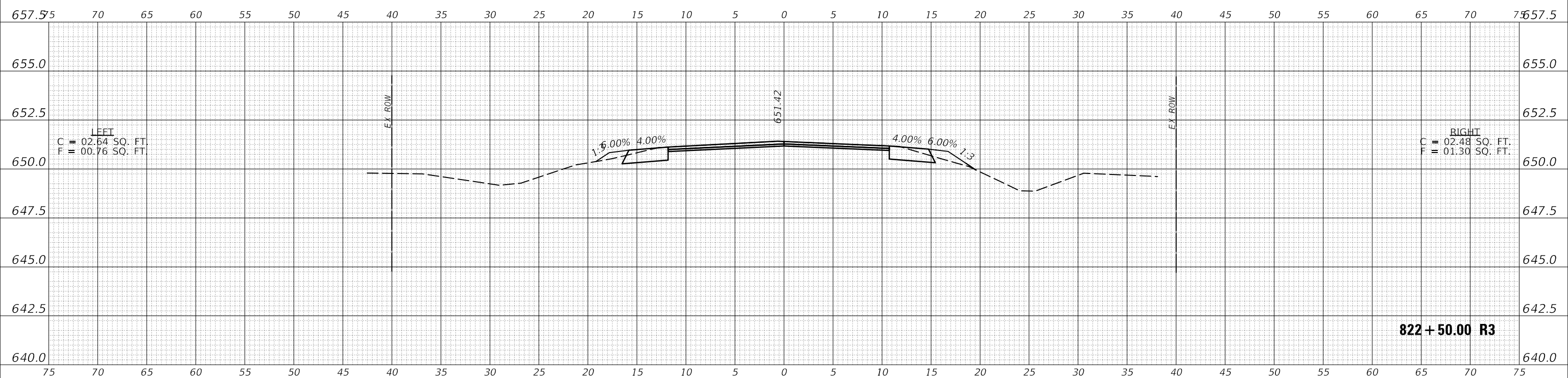
USER NAME = PiersonTJ	DESIGNED -	REVISED -
PLOT SCALE = 10.0000' / in.	DRAWN -	REVISED -
PLOT DATE = 3/24/2020	CHECKED -	REVISED -
	DATE -	REVISED -

**STATE OF ILLINOIS**  
**DEPARTMENT OF TRANSPORTATION**

<b>IL-49 CROSS-SECTIONS</b>		
SCALE: 1"=5'	SHEET 40 OF 120 SHEETS	STA. 815+00.00 R3 TO STA. 817+50.00 R3

F.A.P. RTE. 836	SECTION **	COUNTY *	TOTAL SHEETS 224	SHEET NO. 144
CONTRACT NO. 70D74				
ILLINOIS FED. AID PROJECT				

DATE	
BY	
FINAL SURVEY	
SURVEYED	
PLOTTED	
TEMPLATE	
NOTE BOOK	
AREAS CHECKED	
NO.	



DATE	
BY	
ORIGINAL SURVEY	
SURVEYED	
PLOTTED	
TEMPLATE	
NOTE BOOK	
AREAS CHECKED	
NO.	

MODEL: \$MODELNAME\$  
 FILE NAME: p:\p116117\rs-5\116117\rs-5\p116117\DOT Documents\DOT Office\District 3\Project\820+00\Design\820+00\74-sh-Cross-Sections.dgn

USER NAME = PiersonTJ	DESIGNED -	REVISED -
	DRAWN -	REVISED -
PLOT SCALE = 10.0000 ' / in.	CHECKED -	REVISED -
PLOT DATE = 3/24/2020	DATE -	REVISED -

**STATE OF ILLINOIS  
 DEPARTMENT OF TRANSPORTATION**

<b>IL-49 CROSS-SECTIONS</b>			
SCALE: 1"=5'	SHEET 41	OF 120 SHEETS	STA. 820+00.00 R3 TO STA. 822+50.00 R3

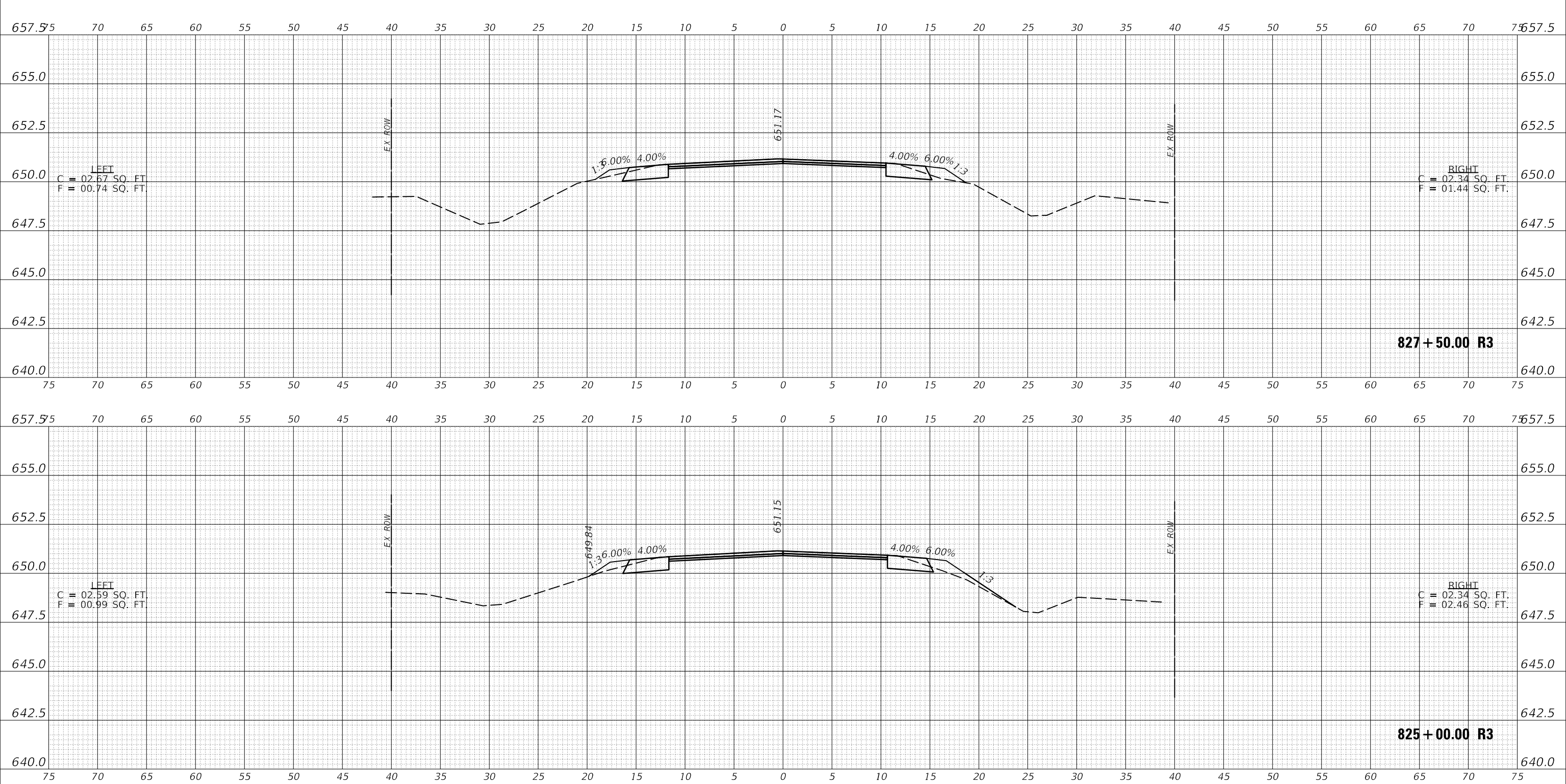
F.A.P. RTE. 836	SECTION **	COUNTY *	TOTAL SHEETS 224	SHEET NO. 145
CONTRACT NO. 70D74				
ILLINOIS FED. AID PROJECT				

\*(116,117)RS-5, D5 HSIP 2020-1 \* DOUGLAS & EDGAR

DATE	
BY	
SURVEYED	
PLOTTED	
TEMPLATE	
AREAS CHECKED	
FINAL SURVEY	
NOTE BOOK	
NO.	

DATE	
BY	
SURVEYED	
PLOTTED	
TEMPLATE	
AREAS CHECKED	
ORIGINAL SURVEY	
NOTE BOOK	
NO.	

MODEL: S:\MODEL\NAMES  
FILE NAME: p:\p116117\rs-5\116117\rs-5\p116117\DOT Documents\DOT Office\District Office\District Office\825+00.00 R3\Cross-Sections.dgn



USER NAME = PiersonTJ	DESIGNED -	REVISED -
	DRAWN -	REVISED -
PLOT SCALE = 10.0000 ' / in.	CHECKED -	REVISED -
PLOT DATE = 3/24/2020	DATE -	REVISED -

**STATE OF ILLINOIS  
DEPARTMENT OF TRANSPORTATION**

<b>IL-49 CROSS-SECTIONS</b>		
SCALE: 1"=5'	SHEET 42 OF 120 SHEETS	STA. 825+00.00 R3 TO STA. 827+50.00 R3

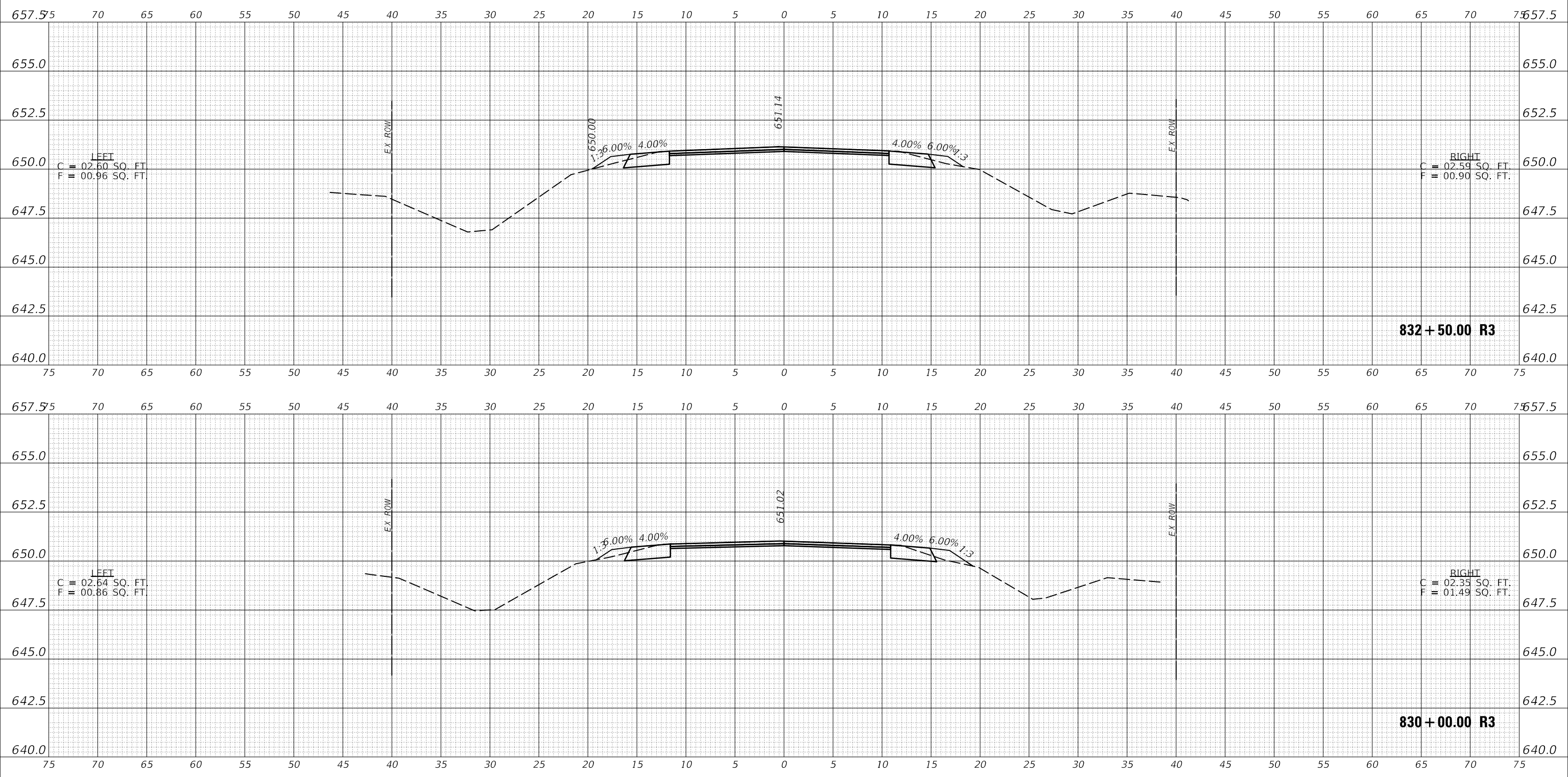
F.A.P. RTE. 836	SECTION **	COUNTY *	TOTAL SHEETS 224	SHEET NO. 146
			CONTRACT NO. 70D74	
ILLINOIS FED. AID PROJECT			** (116,117)RS-5, D5 HSIP 2020-1	

\* DOUGLAS & EDGAR

DATE	
BY	
SURVEYED	
PLOTTED	
TEMPLATE	
AREAS CHECKED	
FINAL SURVEY	
NOTE BOOK	
NO.	

DATE	
BY	
SURVEYED	
PLOTTED	
TEMPLATE	
AREAS CHECKED	
ORIGINAL SURVEY	
NOTE BOOK	
NO.	

MODEL: S:\MODEL\NAMES  
 FILE NAME: p:\p116117\rs-5\116117\rs-5\p116117\DOT Documents\DOT Office\District 3\Project\0570D74\CADD\Design\0570D74\sh-Cross-Sections.dgn



USER NAME = PiersonTJ	DESIGNED -	REVISED -
	DRAWN -	REVISED -
PLOT SCALE = 10.0000 ' / in.	CHECKED -	REVISED -
PLOT DATE = 3/24/2020	DATE -	REVISED -

**STATE OF ILLINOIS  
 DEPARTMENT OF TRANSPORTATION**

**IL-49 CROSS-SECTIONS**

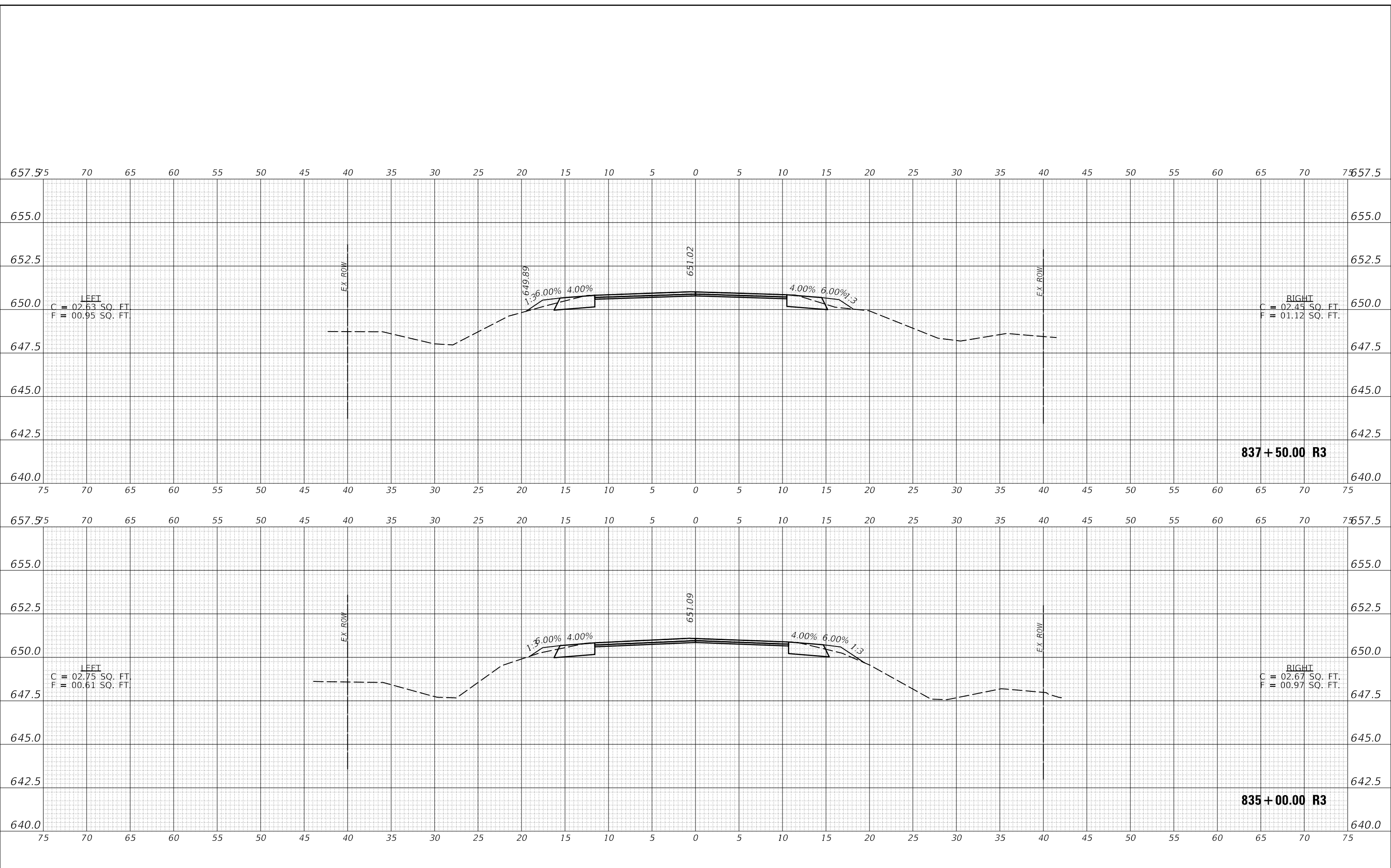
SCALE: 1"=5'      SHEET 43 OF 120 SHEETS      STA. 830+00.00 R3 TO STA. 832+50.00 R3

F.A.P. RTE.	SECTION	COUNTY	TOTAL SHEETS	SHEET NO.
836	**	*	224	147
CONTRACT NO. 70D74				
ILLINOIS		FED. AID PROJECT		

DATE	
BY	
FINAL SURVEY	
SURVEYED	
PLOTTED	
TEMPLATE	
NOTE BOOK	
AREAS CHECKED	
NO.	

DATE	
BY	
ORIGINAL SURVEY	
SURVEYED	
PLOTTED	
TEMPLATE	
NOTE BOOK	
AREAS CHECKED	
NO.	

MODEL: S:\MODEL\NAMES  
 FILE NAME: p:\p116117\rs-5\116117\rs-5\p116117\DOT Documents\DOT Office\District Office\District Office\835+00.00 R3\835+00.00 R3-Cross-Sections.dgn



USER NAME = PiersonTJ	DESIGNED -	REVISED -
	DRAWN -	REVISED -
PLOT SCALE = 10.0000' / in.	CHECKED -	REVISED -
PLOT DATE = 3/24/2020	DATE -	REVISED -

**STATE OF ILLINOIS  
 DEPARTMENT OF TRANSPORTATION**

<b>IL-49 CROSS-SECTIONS</b>		
SCALE: 1"=5'	SHEET 44 OF 120 SHEETS	STA. 835+00.00 R3 TO STA. 837+50.00 R3

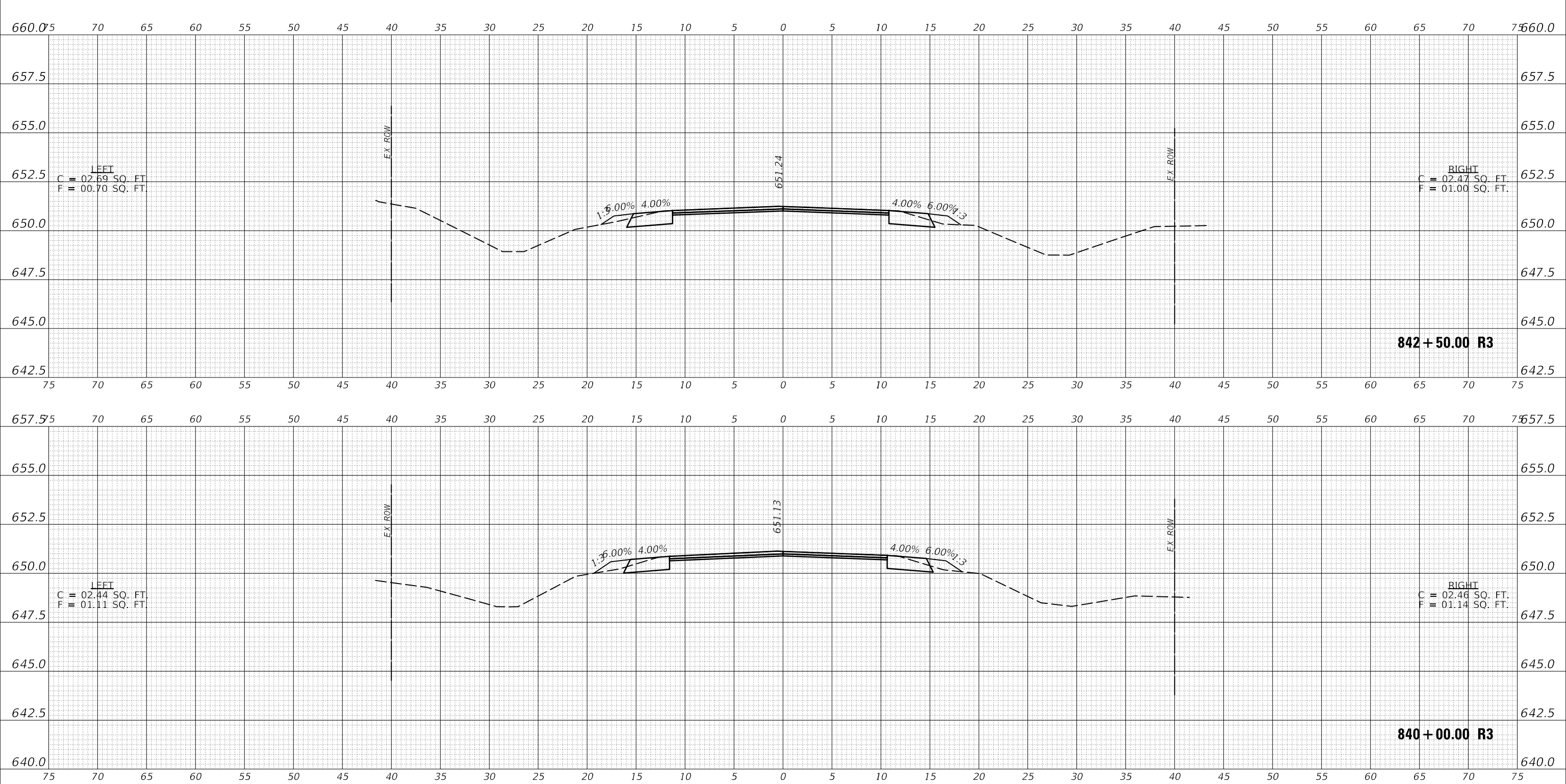
F.A.P. RTE. 836	SECTION **	COUNTY *	TOTAL SHEETS 224	SHEET NO. 148
CONTRACT NO. 70D74				
ILLINOIS FED. AID PROJECT				



DATE	
BY	
FINAL SURVEY	
SURVEYED	
PLOTTED	
TEMPLATE	
NOTE BOOK	
AREAS CHECKED	
NO.	

DATE	
BY	
ORIGINAL SURVEY	
SURVEYED	
PLOTTED	
TEMPLATE	
NOTE BOOK	
AREAS CHECKED	
NO.	

MODEL: S:\MODEL\NAMES  
 FILE NAME: p:\p116117\rs-5\116117\rs-5\p116117\DOT Documents\DOT Office\District 3\Project\0570D74\CADD\Design\0570D74\sh-Cross-Sections.dgn



USER NAME = PiersonTJ	DESIGNED -	REVISED -
	DRAWN -	REVISED -
PLOT SCALE = 10.0000 ' / in.	CHECKED -	REVISED -
PLOT DATE = 3/24/2020	DATE -	REVISED -

**STATE OF ILLINOIS  
 DEPARTMENT OF TRANSPORTATION**

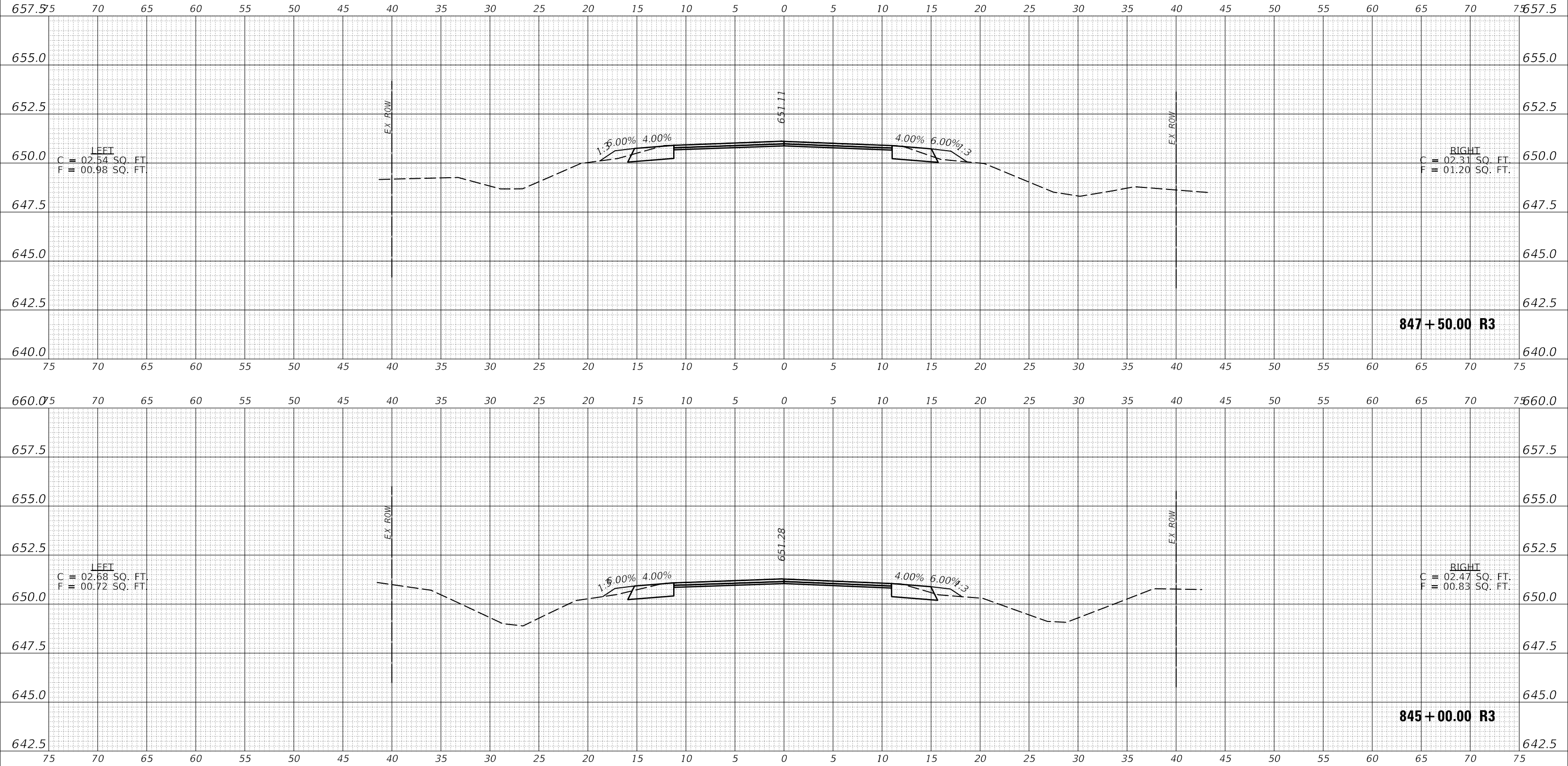
<b>IL-49 CROSS-SECTIONS</b>		
SCALE: 1"=5'	SHEET 45 OF 120 SHEETS	STA. 840+00.00 R3 TO STA. 842+50.00 R3

F.A.P. RTE. 836	SECTION **	COUNTY *	TOTAL SHEETS 224	SHEET NO. 149
			CONTRACT NO. 70D74	
ILLINOIS		FED. AID PROJECT	** (116,117)RS-5, D5 HSIP 2020-1	

DATE	
BY	
SURVEYED	
PLOTTED	
TEMPLATE	
AREAS CHECKED	
FINAL SURVEY	
NOTE BOOK	
NO.	

DATE	
BY	
SURVEYED	
PLOTTED	
TEMPLATE	
AREAS CHECKED	
ORIGINAL SURVEY	
NOTE BOOK	
NO.	

MODEL: S:\MODEL\NAMES  
FILE NAME: p:\p116117\rs-5\116117\rs-5\p116117\DOT Documents\DOT Office\District 3\Project\0570D74\CADD\Design\0570D74\sh-Cross-Sections.dgn



USER NAME = PiersonTJ	DESIGNED -	REVISED -
	DRAWN -	REVISED -
PLOT SCALE = 10.0000 ' / in.	CHECKED -	REVISED -
PLOT DATE = 3/24/2020	DATE -	REVISED -

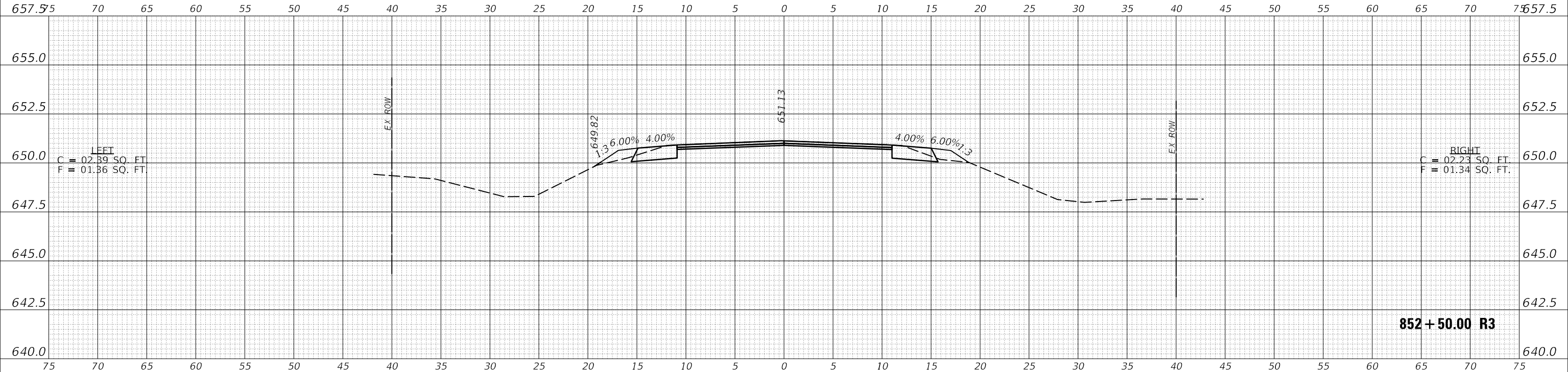
**STATE OF ILLINOIS  
DEPARTMENT OF TRANSPORTATION**

<b>IL-49 CROSS-SECTIONS</b>		
SCALE: 1"=5'	SHEET 46 OF 120 SHEETS	STA. 845+00.00 R3 TO STA. 847+50.00 R3

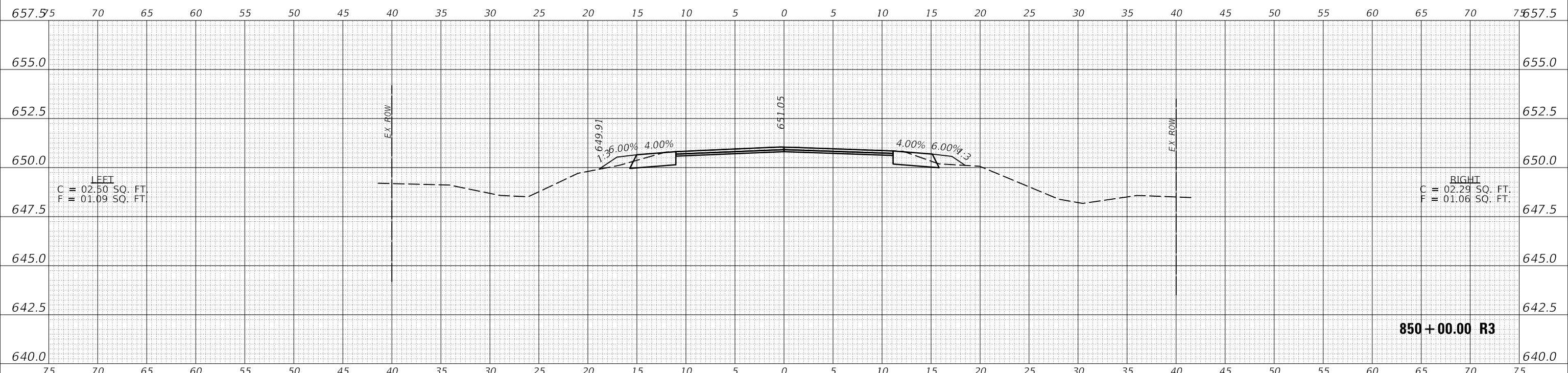
F.A.P. RTE. 836	SECTION **	COUNTY *	TOTAL SHEETS 224	SHEET NO. 150
CONTRACT NO. 70D74				
ILLINOIS FED. AID PROJECT				

\*(116,117)RS-5, D5 HSIP 2020-1 \* DOUGLAS & EDGAR

DATE	
BY	
SURVEYED	
PLOTTED	
TEMPLATE	
AREAS CHECKED	
FINAL SURVEY	
NOTE BOOK	
NO.	



DATE	
BY	
SURVEYED	
PLOTTED	
TEMPLATE	
AREAS CHECKED	
ORIGINAL SURVEY	
NOTE BOOK	
NO.	



MODEL: \$PROJECTNAME\$  
 FILE NAME: p:\p116117\rs-5\116117\rs-5\p116117\DOT Documents\DOT Office\District Office\District Office\850+00.00 R3\Cross-Sections.dgn

USER NAME = PiersonTJ	DESIGNED -	REVISED -
	DRAWN -	REVISED -
PLOT SCALE = 10.0000 ' / in.	CHECKED -	REVISED -
PLOT DATE = 3/24/2020	DATE -	REVISED -

**STATE OF ILLINOIS  
DEPARTMENT OF TRANSPORTATION**

**IL-49 CROSS-SECTIONS**

SCALE: 1"=5'      SHEET 47 OF 120 SHEETS      STA. 850+00.00 R3 TO STA. 852+50.00 R3

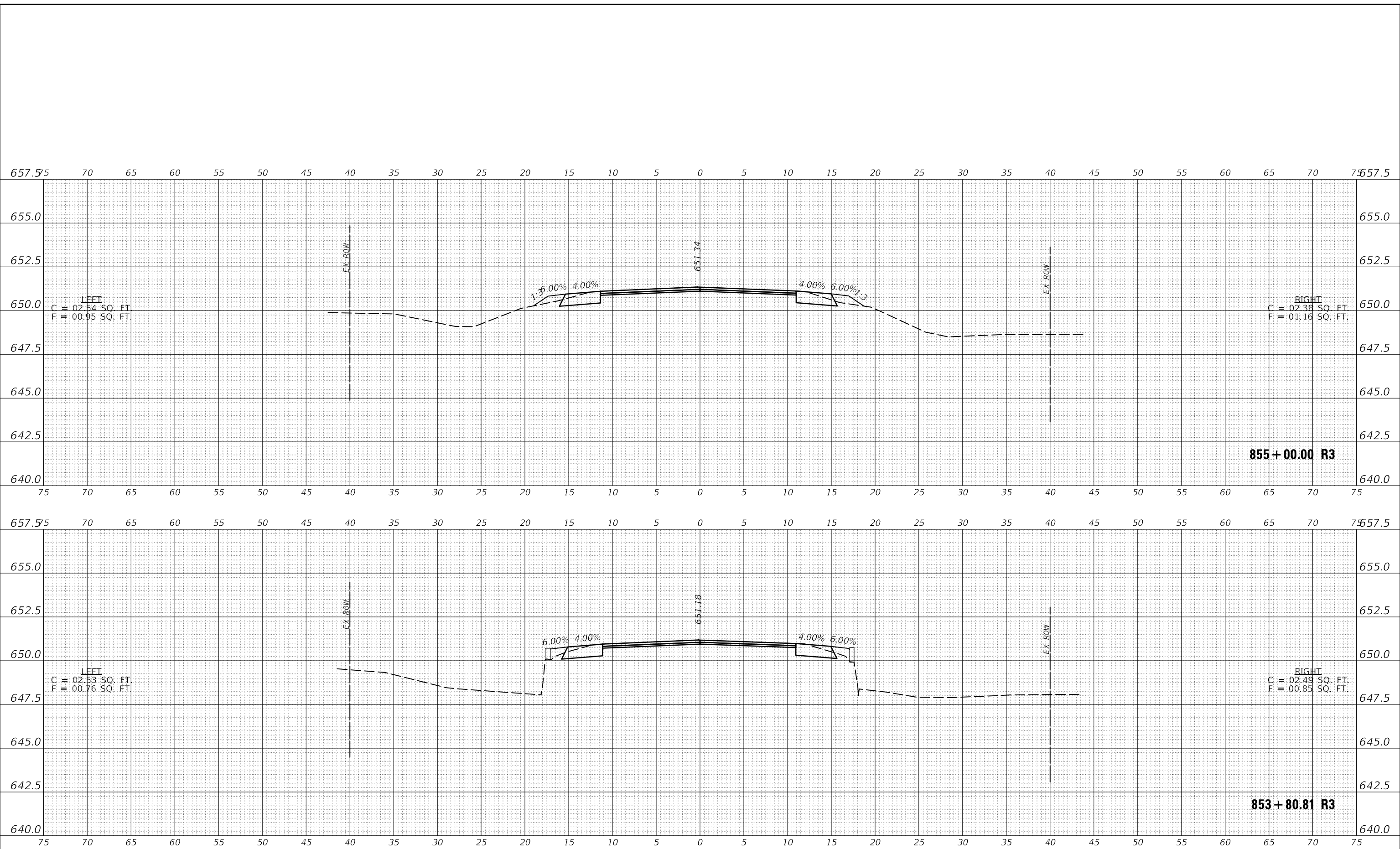
F.A.P. RTE.	SECTION	COUNTY	TOTAL SHEETS	SHEET NO.
836	**	*	224	151
CONTRACT NO. 70D74				
ILLINOIS FED. AID PROJECT				

\*\* (116,117)RS-5, D5 HSIP 2020-1  
 \* DOUGLAS & EDGAR

DATE	
BY	
SURVEYED	
PLOTTED	
TEMPLATE	
AREAS CHECKED	
FINAL SURVEY	
NOTE BOOK	
NO.	

DATE	
BY	
SURVEYED	
PLOTTED	
TEMPLATE	
AREAS CHECKED	
ORIGINAL SURVEY	
NOTE BOOK	
NO.	

MODEL: S:\MODEL\NAMES  
FILE NAME: p:\p116117\rs-5\116117\rs-5\p116117\DOT Documents\DOT Office\District Office\District Office\853+80.81 R3\Cross-Sections.dgn



USER NAME = PiersonTJ	DESIGNED -	REVISED -
	DRAWN -	REVISED -
PLOT SCALE = 10.0000' / in.	CHECKED -	REVISED -
PLOT DATE = 3/24/2020	DATE -	REVISED -

**STATE OF ILLINOIS  
DEPARTMENT OF TRANSPORTATION**

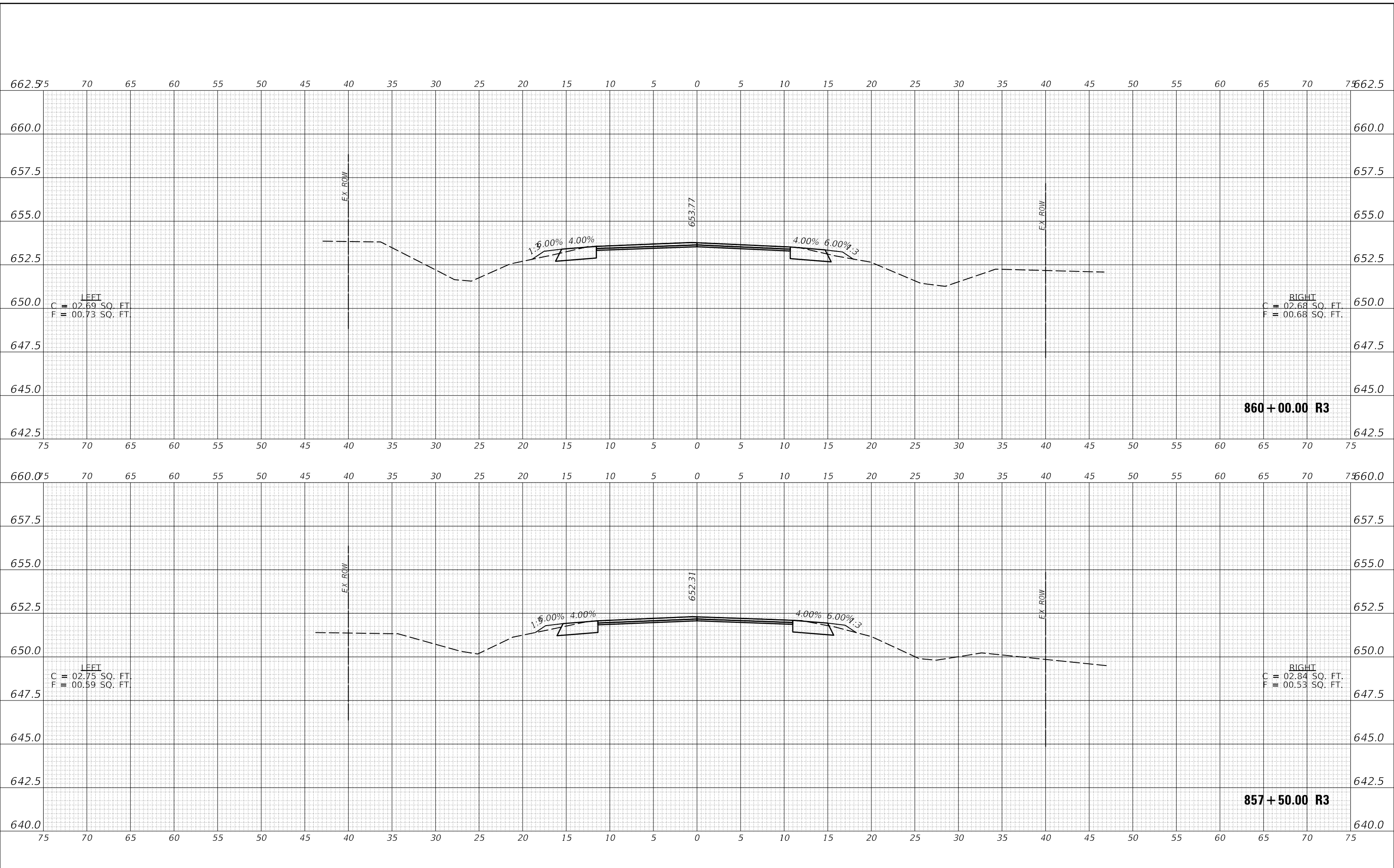
<b>IL-49 CROSS-SECTIONS</b>			
SCALE: 1"=5'	SHEET 48 OF 120 SHEETS	STA. 853+80.81 R3 TO STA. 855+00.00 R3	

F.A.P. RTE. 836	SECTION **	COUNTY *	TOTAL SHEETS 224	SHEET NO. 152
CONTRACT NO. 70D74				
ILLINOIS FED. AID PROJECT				

DATE	
BY	
FINAL SURVEY	SURVEYED
NOTE BOOK	PLOTTED
NO.	TEMPLATE
	AREAS CHECKED
	AREAS CHECKED

DATE	
BY	
ORIGINAL SURVEY	SURVEYED
NOTE BOOK	PLOTTED
NO.	TEMPLATE
	AREAS CHECKED
	AREAS CHECKED

MODEL: S:\MODEL\NAMES  
 FILE NAME: p:\p116117\rs-5\116117\rs-5\p116117\DOT Documents\DOT Office\District 3\Project\0570D74\CADD\Design\0570D74\sh-Cross-Sections.dgn



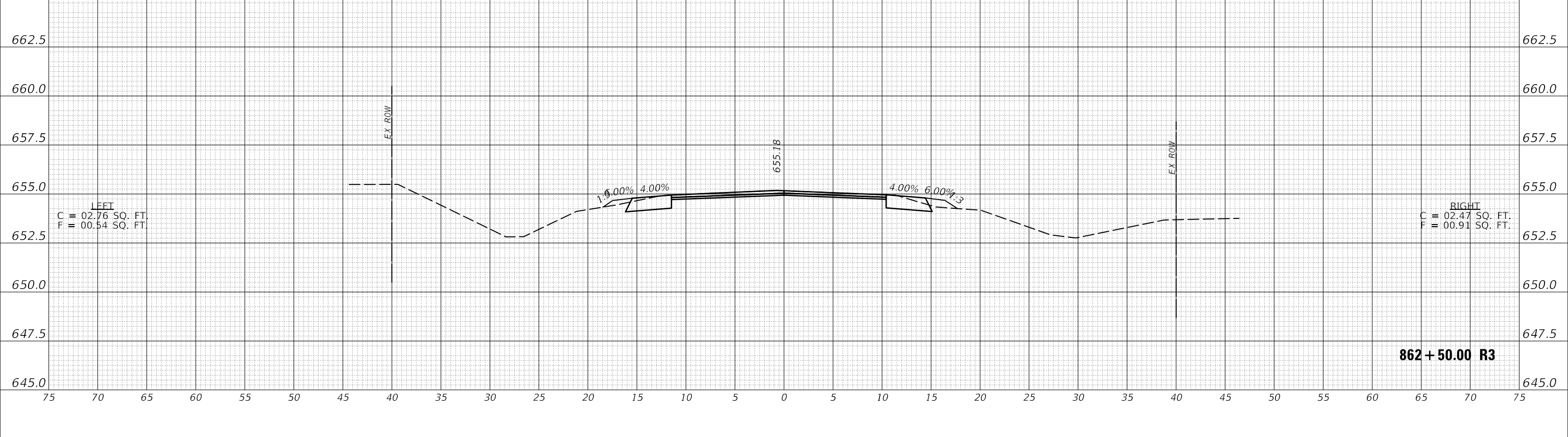
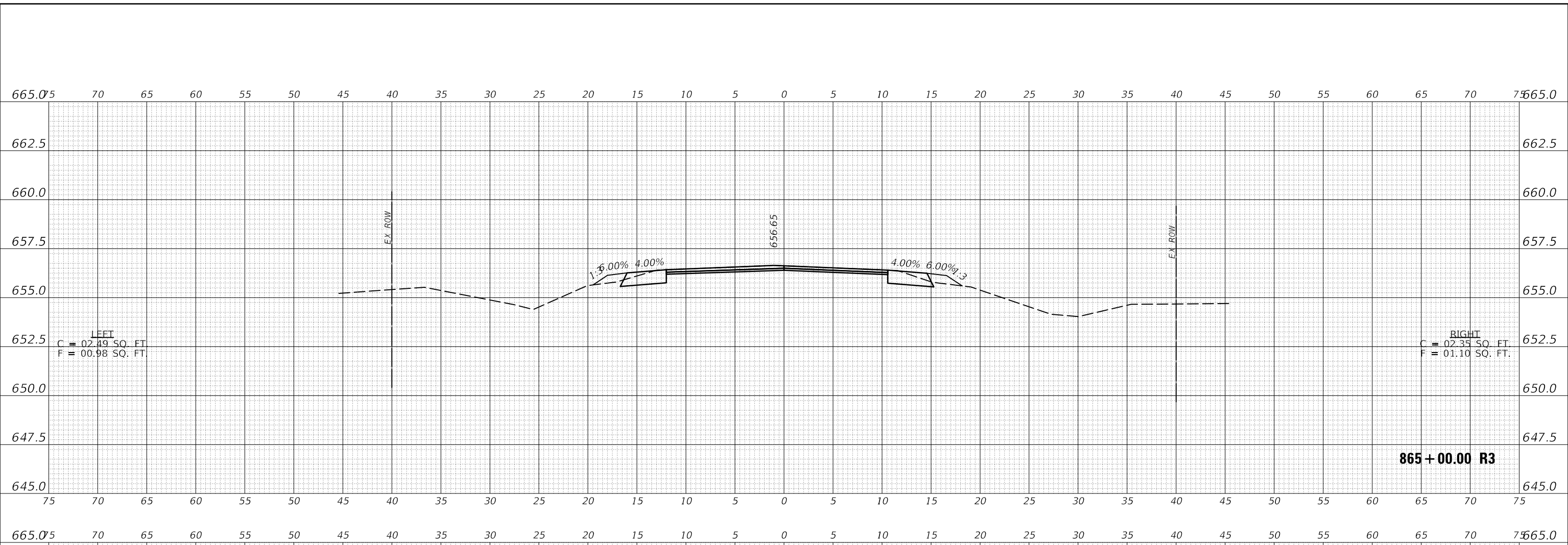
USER NAME = PiersonTJ	DESIGNED -	REVISED -
	DRAWN -	REVISED -
PLOT SCALE = 10.0000' / in.	CHECKED -	REVISED -
PLOT DATE = 3/24/2020	DATE -	REVISED -

**STATE OF ILLINOIS  
 DEPARTMENT OF TRANSPORTATION**

<b>IL-49 CROSS-SECTIONS</b>		
SCALE: 1"=5'	SHEET 49 OF 120 SHEETS	STA. 857+50.00 R3 TO STA. 860+00.00 R3

F.A.P. RTE. 836	SECTION **	COUNTY *	TOTAL SHEETS 224	SHEET NO. 153
			CONTRACT NO. 70D74	
ILLINOIS		FED. AID PROJECT	** (116,117)RS-5, D5 HSIP 2020-1	

\* DOUGLAS & EDGAR



BY	DATE

BY	DATE

MODEL: \$MODELNAME\$  
 FILE NAME: p:\p116117\RS-5\116117\RS-5\116117\DOT Documents\DOT Office\District 07\744th\Cross-Sections.dgn

USER NAME = PiersonTJ	DESIGNED -	REVISED -
PLOT SCALE = 10.0000 ' / in.	DRAWN -	REVISED -
PLOT DATE = 3/24/2020	CHECKED -	REVISED -
	DATE -	REVISED -

**STATE OF ILLINOIS  
 DEPARTMENT OF TRANSPORTATION**

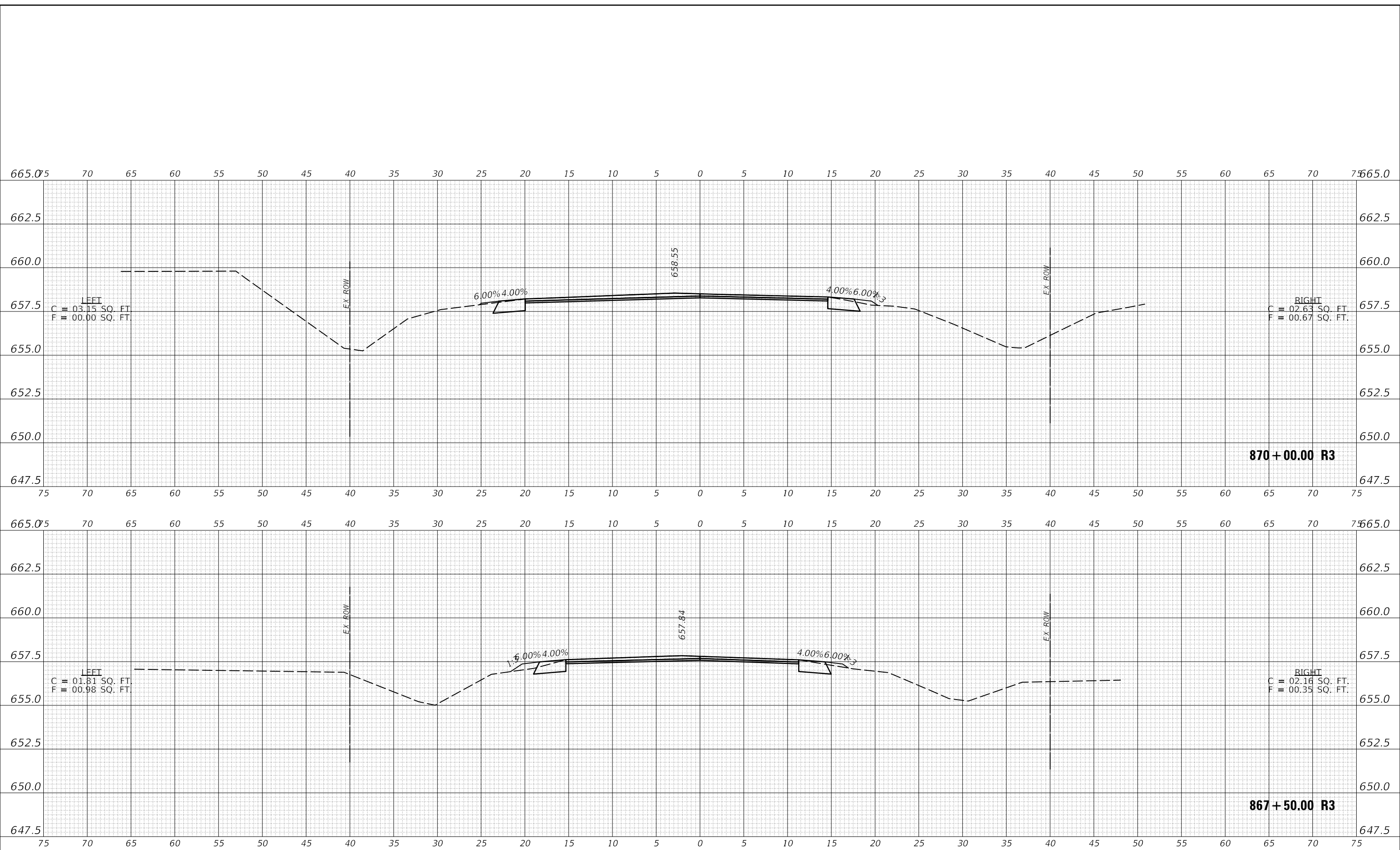
IL-49 CROSS-SECTIONS		
SCALE: 1"=5'	SHEET 50 OF 120 SHEETS	STA. 862+50.00 R3 TO STA. 865+00.00 R3

F.A.P. RTE. 836	SECTION **	COUNTY *	TOTAL SHEETS 224	SHEET NO. 154
CONTRACT NO. 70D74				
ILLINOIS FED. AID PROJECT				

DATE	
BY	
FINAL SURVEY	SURVEYED
NOTE BOOK	PLOTTED
NO.	TEMPLATE
	AREAS CHECKED
	AREAS CHECKED

DATE	
BY	
ORIGINAL SURVEY	SURVEYED
NOTE BOOK	PLOTTED
NO.	TEMPLATE
	AREAS CHECKED
	AREAS CHECKED

MODEL: S:\MODEL\NAMES  
 FILE NAME: D:\gablan\com.d\Illinois\gov\PIVIDOT\Documents\DOT\_Offices\District\_3\Project\05-70D74\CADD\Batal\Design\0570D74\shh-Cross-Sections.dgn



USER NAME = PiersonTJ	DESIGNED -	REVISED -
	DRAWN -	REVISED -
PLOT SCALE = 10.0000 ' / in.	CHECKED -	REVISED -
PLOT DATE = 3/24/2020	DATE -	REVISED -

**STATE OF ILLINOIS  
 DEPARTMENT OF TRANSPORTATION**

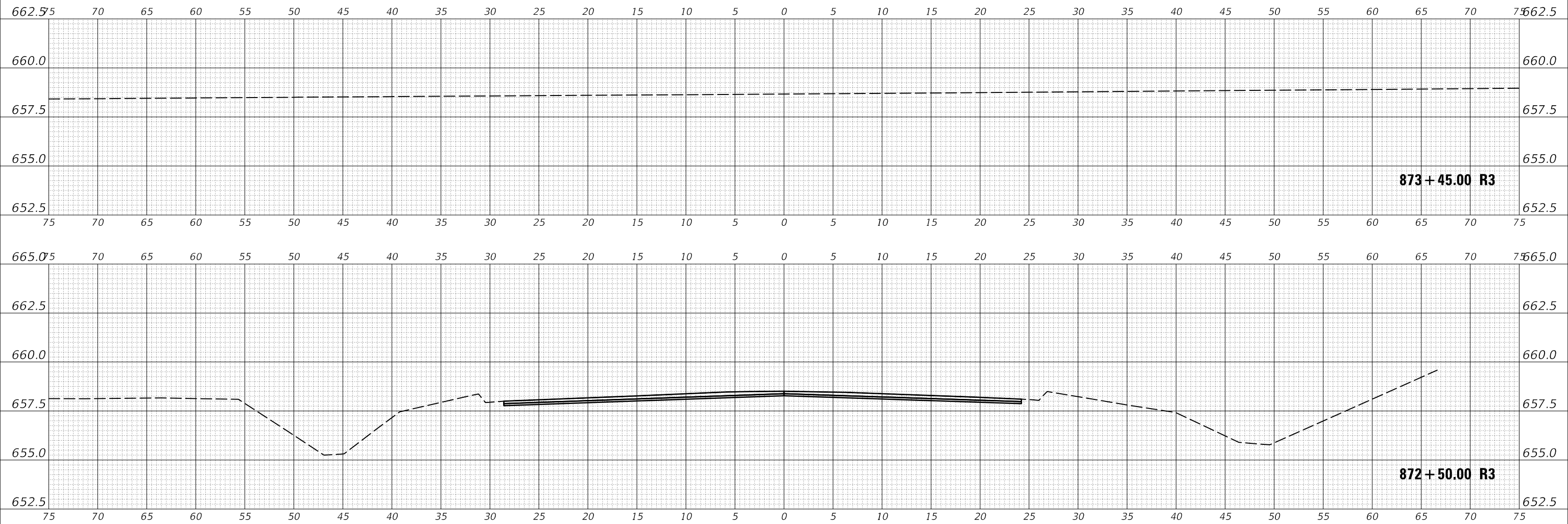
<b>IL-49 CROSS-SECTIONS</b>		
SCALE: 1"=5'	SHEET 51 OF 120 SHEETS	STA. 867+50.00 R3 TO STA. 870+00.00 R3

F.A.P. RTE. 836	SECTION **	COUNTY *	TOTAL SHEETS 224	SHEET NO. 155
CONTRACT NO. 70D74				
ILLINOIS FED. AID PROJECT				

FINAL SURVEY NO.	SURVEYED PLOTTED AREAS CHECKED	BY	DATE

ORIGINAL SURVEY NO.	SURVEYED PLOTTED AREAS CHECKED	BY	DATE

MODEL: \$MODEL\NAME\$  
FILE NAME: D:\gablen\mtda\Illinois\pvt\PIVIDOT Documents\DOT Office\District 3\Project\0570D77\CADD\Bals\Design\0570D77-shif-Cross-Sections.dgn



USER NAME = PiersonTJ	DESIGNED -	REVISED -
PLOT SCALE = 10.0000 ' / in.	DRAWN -	REVISIED -
PLOT DATE = 3/24/2020	CHECKED -	REVISIED -
	DATE -	REVISIED -

**STATE OF ILLINOIS  
DEPARTMENT OF TRANSPORTATION**

<b>IL-49 CROSS-SECTIONS</b>		
SCALE: 1"=5'	SHEET 52 OF 120 SHEETS	STA. 872+50.00 R3 TO STA. 873+45.00 R3

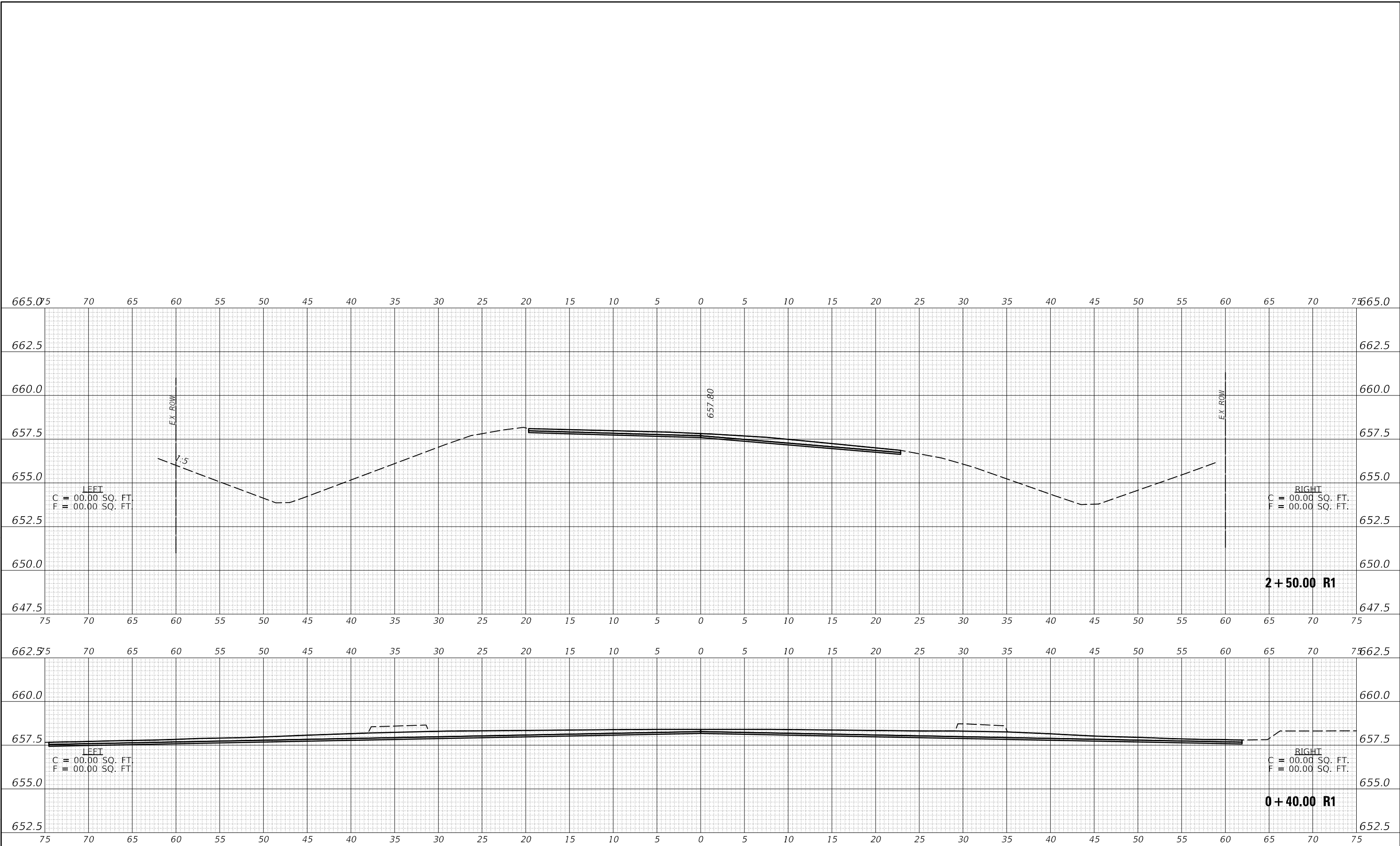
F.A.P. RTE. 836	SECTION **	COUNTY *	TOTAL SHEETS 224	SHEET NO. 156
			CONTRACT NO. 70D74	
ILLINOIS FED. AID PROJECT			** (116,117)RS-5, D5 HSIP 2020-1	



DATE	
BY	
SURVEYED	
PLOTTED	
TEMPLATE	
NOTE BOOK	
AREAS CHECKED	
NO.	

DATE	
BY	
SURVEYED	
PLOTTED	
TEMPLATE	
NOTE BOOK	
AREAS CHECKED	
NO.	

MODEL: \$MODELNAME\$  
 FILE NAME: D:\gablan\omaha\Illinois\pwr\PROJECTS\70D74\CADD\Drawings\70D74-shh-Cross-Sections.dgn



USER NAME = PiersonTJ	DESIGNED -	REVISED -
	DRAWN -	REVISED -
PLOT SCALE = 10.0000 ' / in.	CHECKED -	REVISED -
PLOT DATE = 3/24/2020	DATE -	REVISED -

**STATE OF ILLINOIS  
 DEPARTMENT OF TRANSPORTATION**

**IL-49 CROSS-SECTIONS**

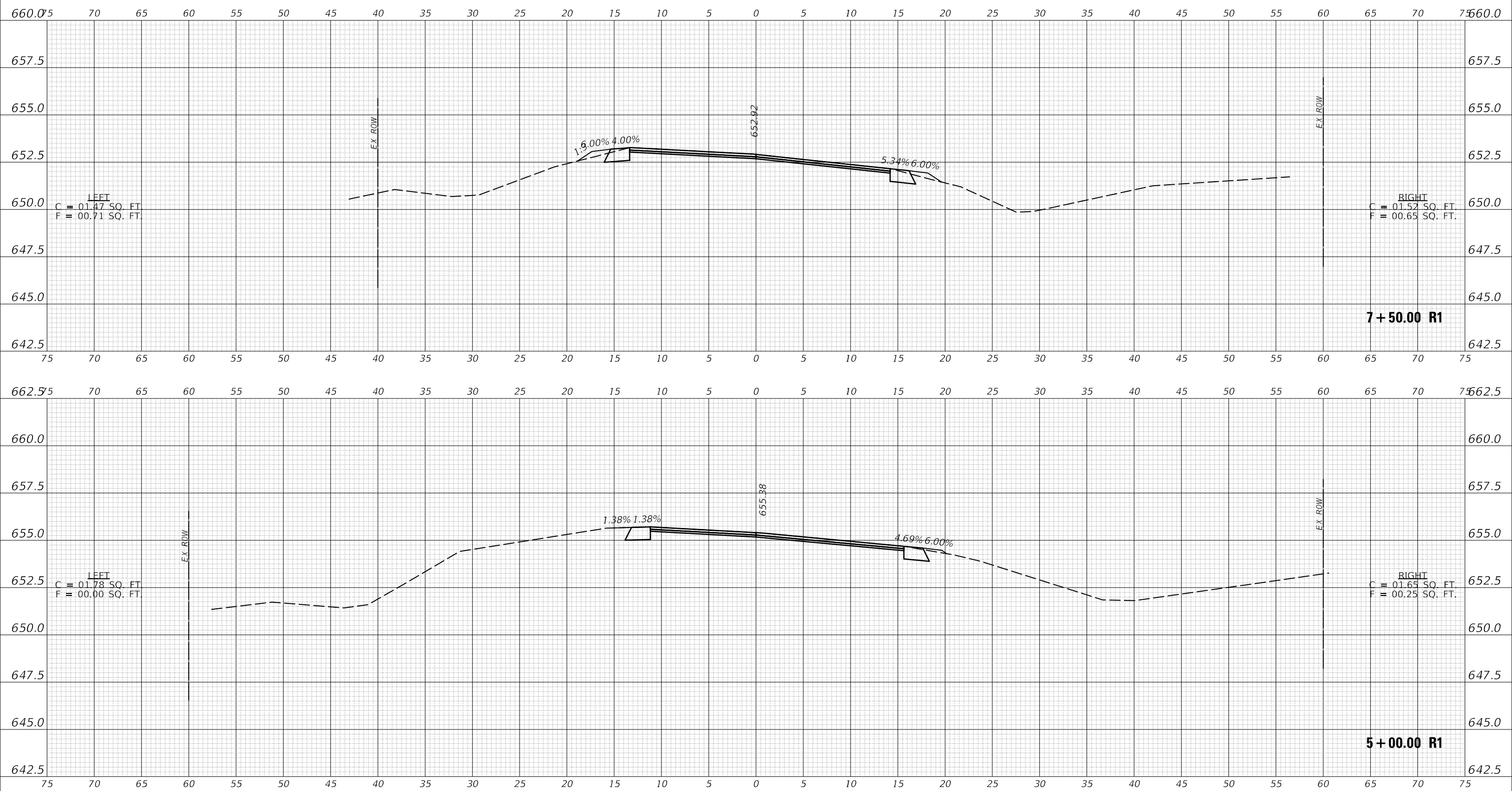
SCALE: 1"=5'      SHEET 53      OF 120 SHEETS      STA. 0+40.00 R1 TO STA. 2+50.00 R1

F.A.P. RTE.	SECTION	COUNTY	TOTAL SHEETS	SHEET NO.
836	**	*	224	157
CONTRACT NO. 70D74				
ILLINOIS FED. AID PROJECT				

DATE	
BY	
SURVEYED	
PLOTTED	
TEMPLATE	
AREAS CHECKED	
FINAL SURVEY	
NOTE BOOK	
NO.	

DATE	
BY	
SURVEYED	
PLOTTED	
TEMPLATE	
AREAS CHECKED	
ORIGINAL SURVEY	
NOTE BOOK	
NO.	

MODEL: S:\MODEL\NAMES  
 FILE NAME: p:\p1610000\ad\116117\rs-5\p1610000.dwg  
 PROJECT: D:\7074\CADD\Design\5+00\74-shp-Cross-Sections.dgn  
 OFFICE: DISTRICT



USER NAME = PiersonTJ	DESIGNED -	REVISED -
	DRAWN -	REVISED -
PLOT SCALE = 10.0000 ' / in.	CHECKED -	REVISED -
PLOT DATE = 3/24/2020	DATE -	REVISED -

**STATE OF ILLINOIS  
 DEPARTMENT OF TRANSPORTATION**

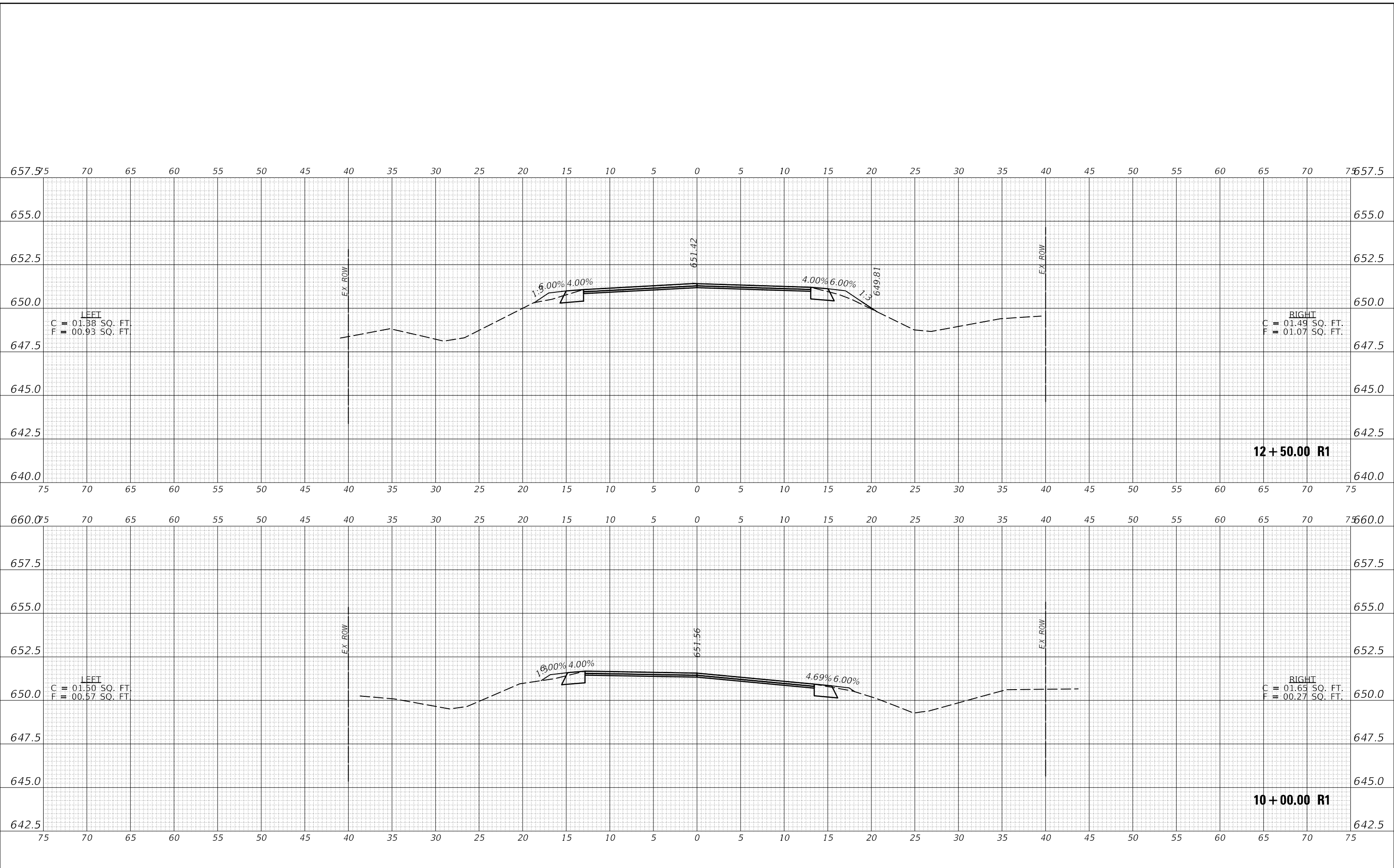
<b>IL-49 CROSS-SECTIONS</b>			
SCALE: 1"=5'	SHEET 54 OF 120 SHEETS	STA. 5+00.00 R1 TO STA. 7+50.00 R1	

F.A.P. RTE. 836	SECTION **	COUNTY *	TOTAL SHEETS 224	SHEET NO. 158
CONTRACT NO. 70D74				
ILLINOIS FED. AID PROJECT				

FINAL SURVEY NO.	SURVEYED	DATE
NOTE BOOK	PLOTTED	
NO.	TEMPLATE	
	AREAS CHECKED	
	AREAS CHECKED	

ORIGINAL SURVEY NO.	SURVEYED	DATE
NOTE BOOK	PLOTTED	
NO.	TEMPLATE	
	AREAS CHECKED	
	AREAS CHECKED	

MODEL: S:\MODEL\NAMES  
 FILE NAME: D:\gablen\om.d\Illinois\pvt\PIV\DOT Documents\DOT Office\District 3\Project\0570077\CADD\Batal\Design\05700774-shft-Cross-Sections.dgn



USER NAME = PjersonTJ	DESIGNED -	REVISED -
PLOT SCALE = 10.0000 ' / in.	DRAWN -	REVISED -
PLOT DATE = 3/24/2020	CHECKED -	REVISED -
	DATE -	REVISED -

**STATE OF ILLINOIS  
 DEPARTMENT OF TRANSPORTATION**

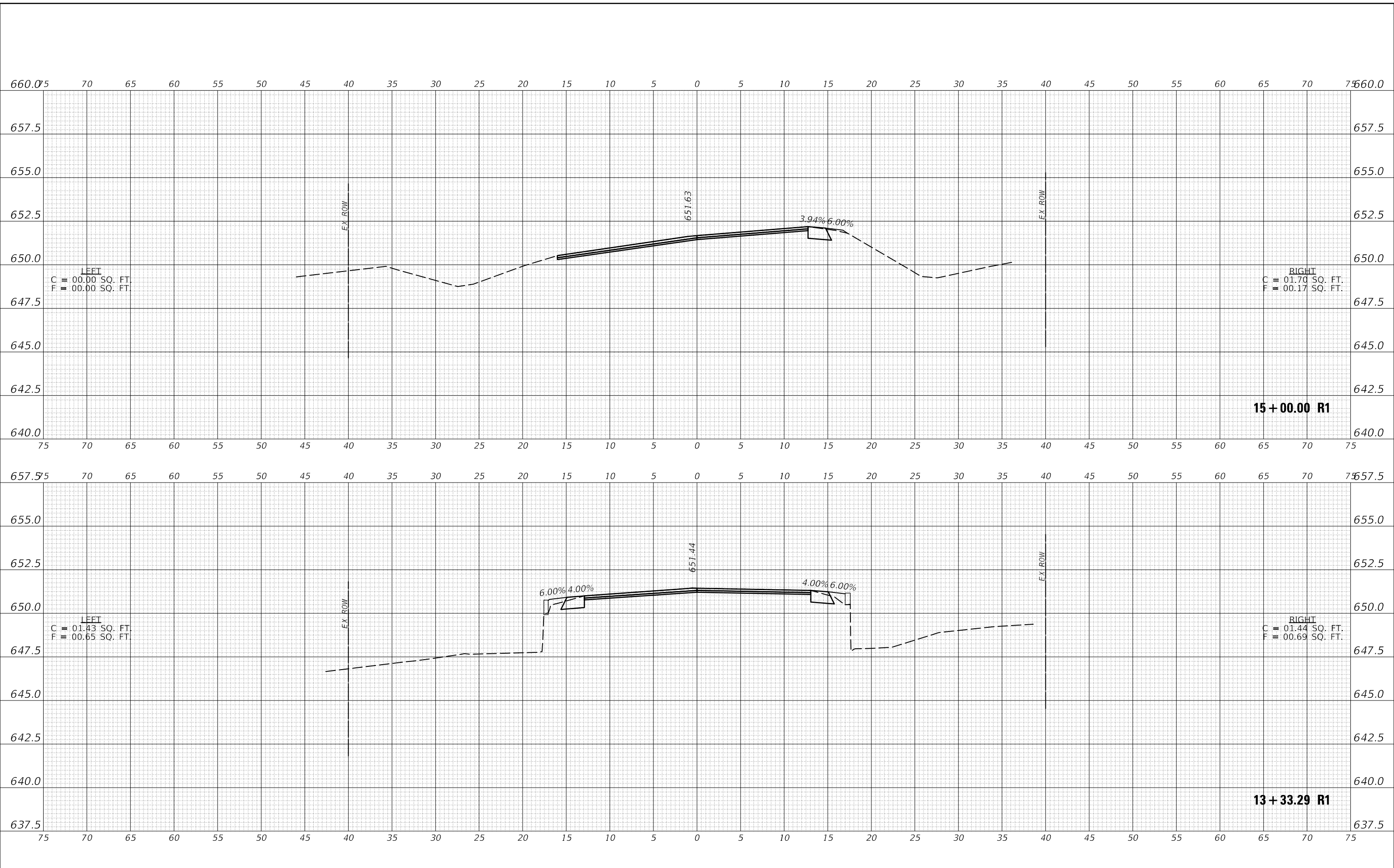
<b>IL-49 CROSS-SECTIONS</b>		
SCALE: 1"=5'	SHEET 55 OF 120 SHEETS	STA. 10+00.00 R1 TO STA. 12+50.00 R1

F.A.P. RTE. 836	SECTION **	COUNTY *	TOTAL SHEETS 224	SHEET NO. 159
			CONTRACT NO. 70D74	
ILLINOIS FED. AID PROJECT			** (116,117)RS-5, D5 HSIP 2020-1	

DATE	
BY	
FINAL SURVEY NO.	
SURVEYED	
PLOTTED	
TEMPLATE	
AREAS CHECKED	
NOTE BOOK	
AREAS CHECKED	

DATE	
BY	
ORIGINAL SURVEY NO.	
SURVEYED	
PLOTTED	
TEMPLATE	
AREAS CHECKED	
NOTE BOOK	
AREAS CHECKED	

MODEL: S:\MODEL\NAMES  
FILE NAME: p:\pub\116\117\RS-5\116-117-RS-5-01.dwg  
PROJECT: D:\7074\CADD\Drawings\7074-13+33.29-R1-Cross-Sections.dgn  
OFFICE: DISTRICT



USER NAME = PiersonTJ	DESIGNED -	REVISED -
PLOT SCALE = 10.0000' / in.	DRAWN -	REVISED -
PLOT DATE = 3/24/2020	CHECKED -	REVISED -
	DATE -	REVISED -

**STATE OF ILLINOIS  
DEPARTMENT OF TRANSPORTATION**

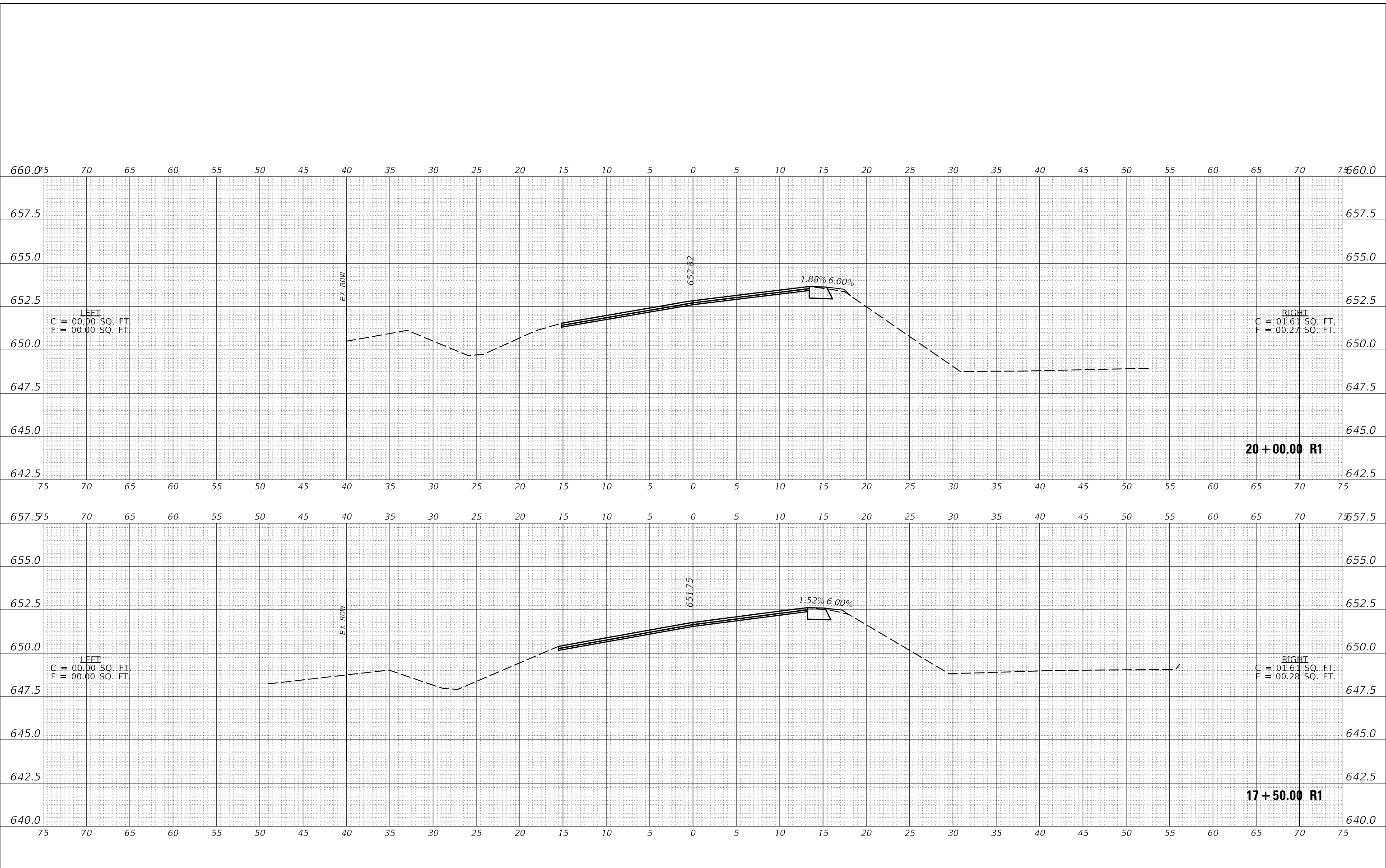
<b>IL-49 CROSS-SECTIONS</b>			
SCALE: 1"=5'	SHEET 56 OF 120 SHEETS	STA. 13+33.29 R1 TO STA. 15+00.00 R1	

F.A.P. RTE. 836	SECTION **	COUNTY *	TOTAL SHEETS 224	SHEET NO. 160
CONTRACT NO. 70D74				

DATE	
BY	
FINAL SURVEY	SURVEYED
NOTE BOOK	PLOTTED
NO.	TEMPLATE
	AREAS CHECKED
	AREAS CHECKED

DATE	
BY	
ORIGINAL SURVEY	SURVEYED
NOTE BOOK	PLOTTED
NO.	TEMPLATE
	AREAS CHECKED
	AREAS CHECKED

MODEL: S:\MODEL\NAMES  
 FILE NAME: p:\p16m\00m\ad\Illinois\p16m\DOT Documents\DOT - Office\District - Springfield\DOT - Office\Design\DOT - Office\Cross-Sections.dgn



USER NAME = PiersonTJ	DESIGNED -	REVISED -
	DRAWN -	REVISED -
PLOT SCALE = 10.0000 ' / in.	CHECKED -	REVISED -
PLOT DATE = 3/24/2020	DATE -	REVISED -

**STATE OF ILLINOIS  
 DEPARTMENT OF TRANSPORTATION**

**IL-49 CROSS-SECTIONS**

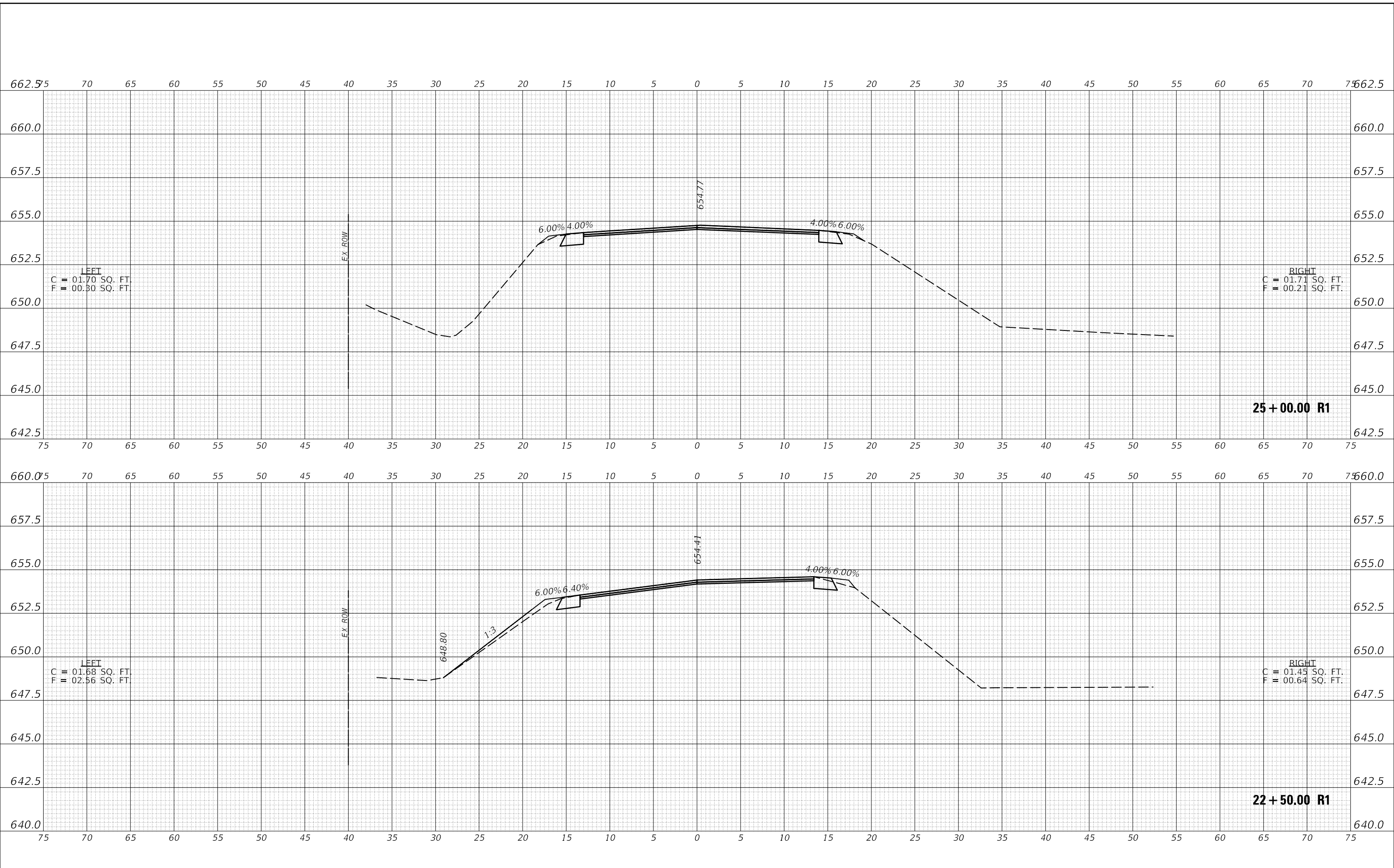
SCALE: 1"=5' SHEET 57 OF 120 SHEETS STA. 17+50.00 R1 TO STA. 20+00.00 R1

F.A.P. RTE.	SECTION	COUNTY	TOTAL SHEETS	SHEET NO.
836	**	*	224	161
CONTRACT NO. 70D74				
ILLINOIS FED. AID PROJECT				

DATE	
BY	
FINAL SURVEY NO.	
SURVEYED PLOTTED AREAS CHECKED	
NOTE BOOK NO.	
TEMPLATE AREAS CHECKED	

DATE	
BY	
ORIGINAL SURVEY NO.	
SURVEYED PLOTTED AREAS CHECKED	
NOTE BOOK NO.	
TEMPLATE AREAS CHECKED	

MODEL: S:\MODEL\NAMES  
 FILE NAME: D:\gablan\com.d\Illinois\p\PIV\DOT Documents\DOT Office\District 3\project\0570077\CADD\Batal\Design\05700774-shh-Cross-Sections.dgn

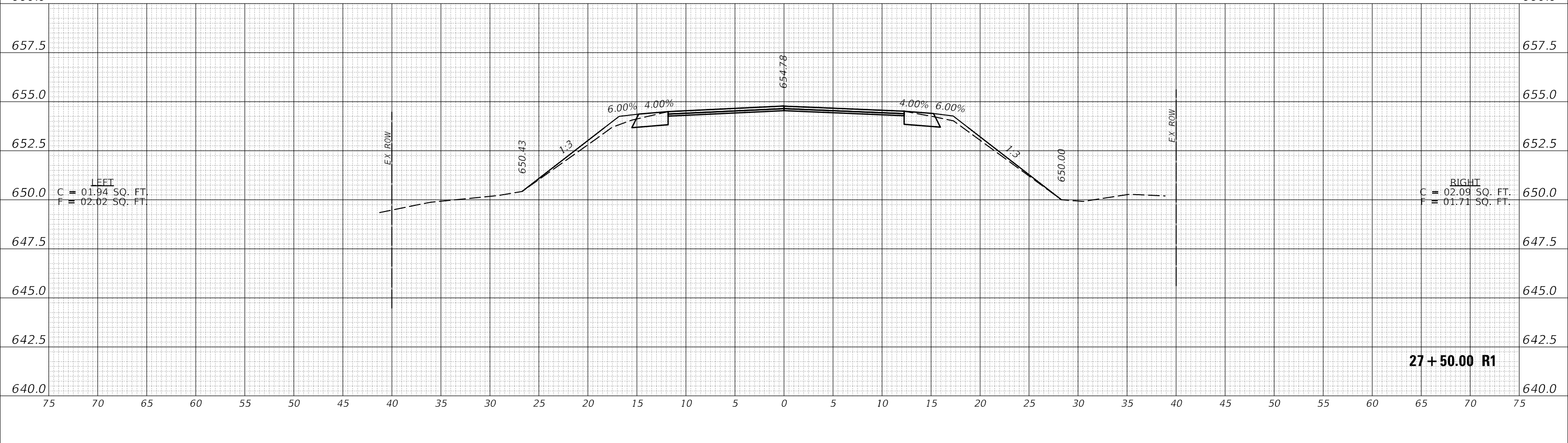
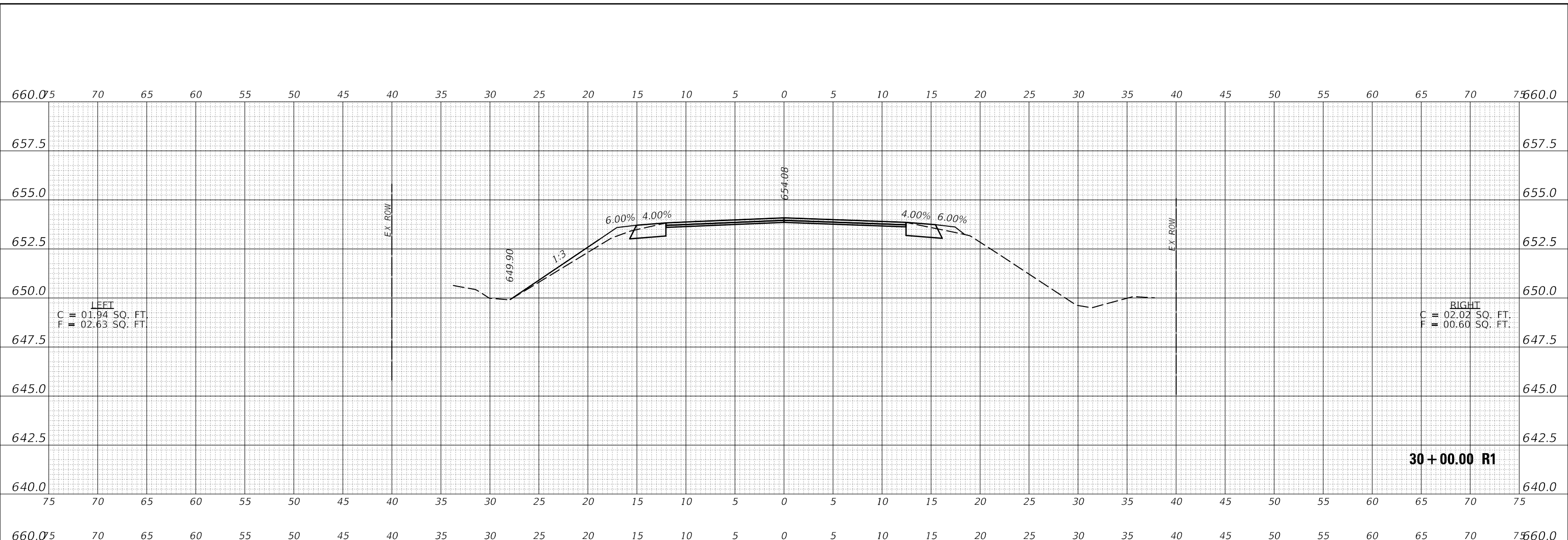


USER NAME = PiersonTJ	DESIGNED -	REVISED -
	DRAWN -	REVISED -
PLOT SCALE = 10.0000 ' / in.	CHECKED -	REVISED -
PLOT DATE = 3/24/2020	DATE -	REVISED -

**STATE OF ILLINOIS  
 DEPARTMENT OF TRANSPORTATION**

<b>IL-49 CROSS-SECTIONS</b>			
SCALE: 1"=5'	SHEET 58	OF 120 SHEETS	STA. 22+50.00 R1 TO STA. 25+00.00 R1

F.A.P. RTE. 836	SECTION **	COUNTY *	TOTAL SHEETS 224	SHEET NO. 162
CONTRACT NO. 70D74				
ILLINOIS		FED. AID PROJECT	** (116,117)RS-5, D5 HSIP 2020-1	



FINAL SURVEY NO.	SURVEYED	DATE
NOTE BOOK	PLOTTED	BY
AREAS CHECKED	TEMPLATE	
	AREAS	
	CHECKED	

ORIGINAL SURVEY NO.	SURVEYED	DATE
NOTE BOOK	PLOTTED	BY
AREAS CHECKED	TEMPLATE	
	AREAS	
	CHECKED	

MODEL: S:\MODEL\NAMES  
FILE NAME: p:\p116117\rs-5\116117\rs-5\p116117\DOT Documents\DOT - Office\District 3\Project\057074\CADD\Design\057074\4-sh-Cross-Sections.dgn

USER NAME = PiersonTJ	DESIGNED -	REVISED -
	DRAWN -	REVISED -
PLOT SCALE = 10.0000 ' / in.	CHECKED -	REVISED -
PLOT DATE = 3/24/2020	DATE -	REVISED -

**STATE OF ILLINOIS  
DEPARTMENT OF TRANSPORTATION**

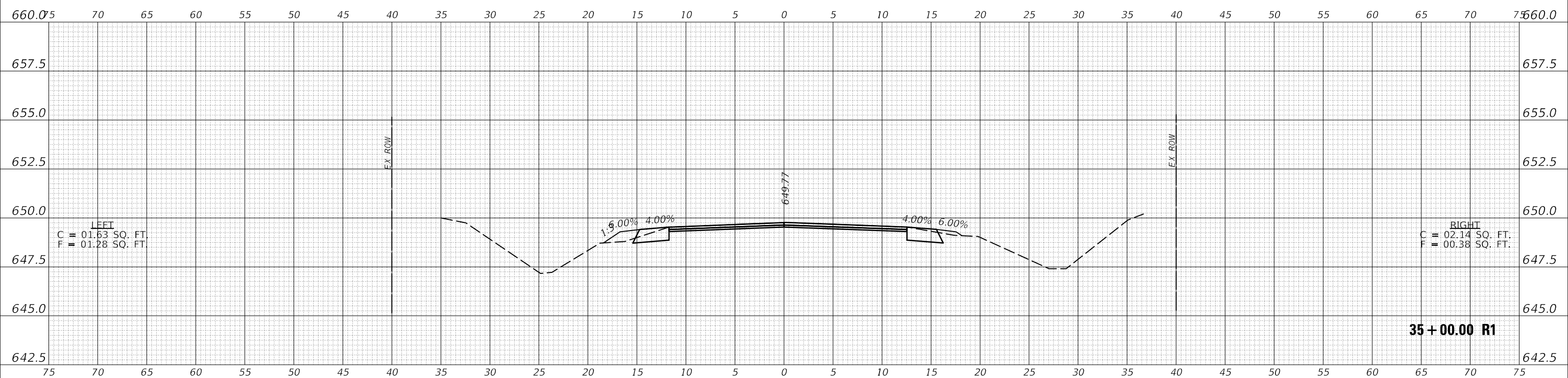
**IL-49 CROSS-SECTIONS**

SCALE: 1"=5'    SHEET 59 OF 120 SHEETS    STA. 27+50.00 R1 TO STA. 30+00.00 R1

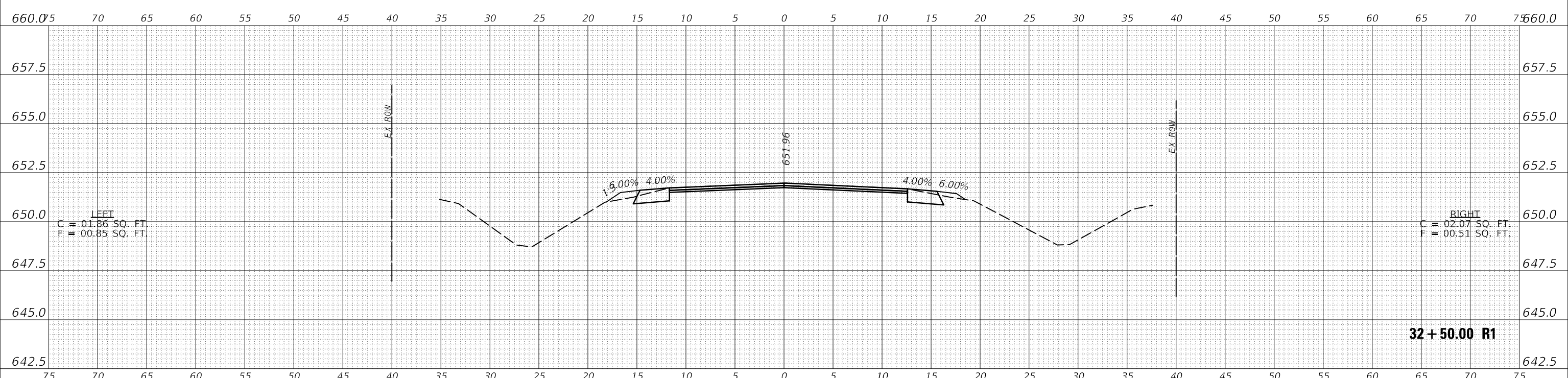
F.A.P. RTE.	SECTION	COUNTY	TOTAL SHEETS	SHEET NO.
836	**	*	224	163
			CONTRACT NO. 70D74	
			ILLINOIS FED. AID PROJECT	

\*\* (116,117)RS-5, D5 HSIP 2020-1    \* DOUGLAS & EDGAR

DATE	
BY	
FINAL SURVEY	SURVEYED
NOTE BOOK	PLOTTED
NO.	TEMPLATE
	AREAS CHECKED
	AREAS CHECKED



DATE	
BY	
ORIGINAL SURVEY	SURVEYED
NOTE BOOK	PLOTTED
NO.	TEMPLATE
	AREAS CHECKED
	AREAS CHECKED



MODEL: S:\MODEL\NAMES  
 FILE NAME: p:\p116117\rs-5\116117\rs-5\p116117\DOT Documents\DOT - Office\District - Springfield\DOT - Office\District - Springfield\DOT - Office\District - Springfield\Cross-Sections.dgn

USER NAME = PiersonTJ	DESIGNED -	REVISED -
	DRAWN -	REVISED -
PLOT SCALE = 10.0000 ' / in.	CHECKED -	REVISED -
PLOT DATE = 3/24/2020	DATE -	REVISED -

**STATE OF ILLINOIS  
DEPARTMENT OF TRANSPORTATION**

**IL-49 CROSS-SECTIONS**

SCALE: 1"=5'      SHEET 60 OF 120 SHEETS      STA. 32+50.00 R1 TO STA. 35+00.00 R1

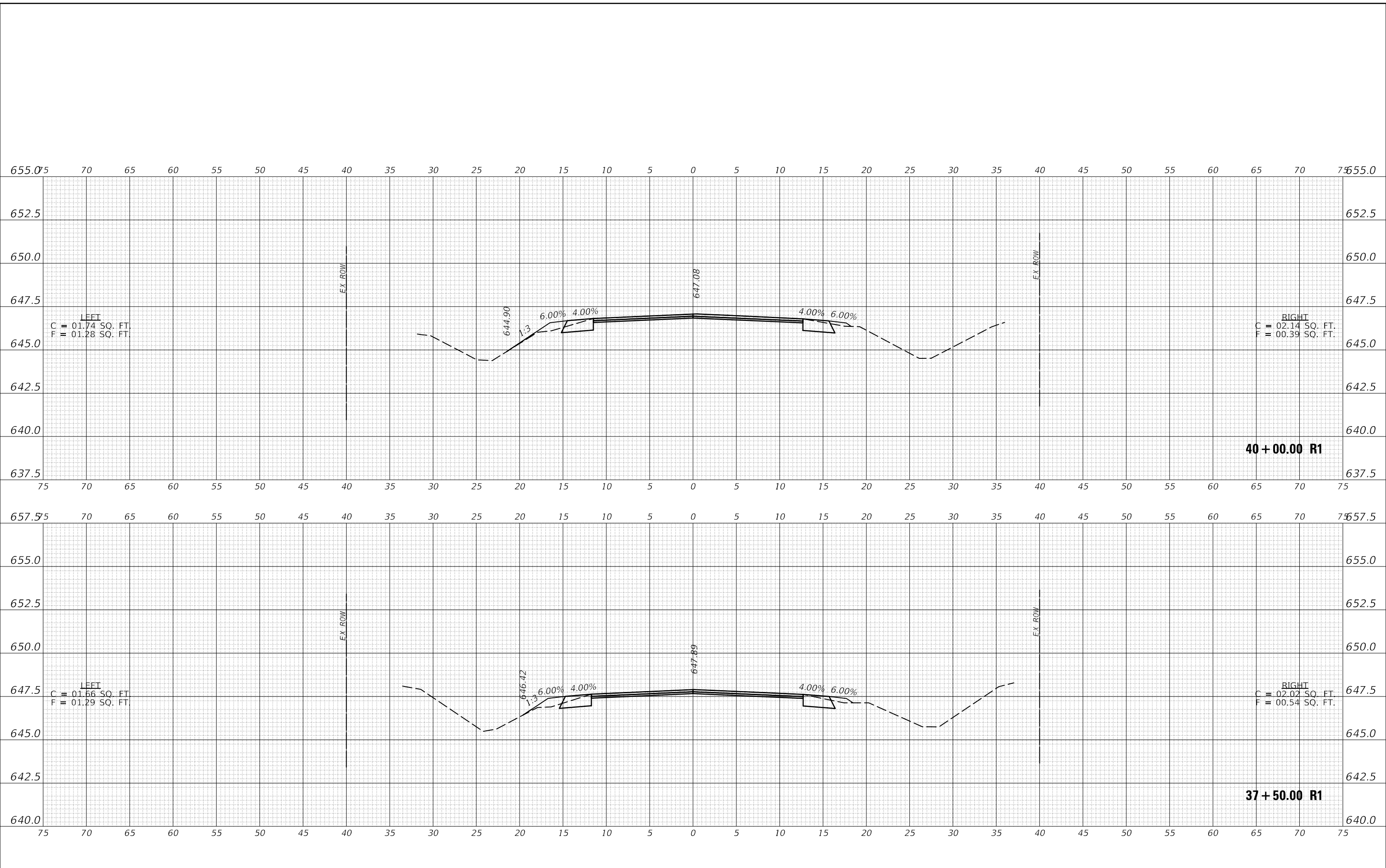
F.A.P. RTE.	SECTION	COUNTY	TOTAL SHEETS	SHEET NO.
836	**	*	224	164
CONTRACT NO. 70D74				



FINAL SURVEY NO.	
SURVEYED	
PLOTTED	
TEMPLATE	
NOTE BOOK	
AREAS CHECKED	

ORIGINAL SURVEY NO.	
SURVEYED	
PLOTTED	
TEMPLATE	
NOTE BOOK	
AREAS CHECKED	

MODEL: S:\MODEL\NAMES  
 FILE NAME: p:\p161000\ad\116117\rs-5\p161000.dwg  
 PROJECT: D:\7074\CADD\Design\57074\Rail-Cross-Sections.dgn



USER NAME = PiersonTJ	DESIGNED -	REVISED -
	DRAWN -	REVISED -
PLOT SCALE = 10.0000 ' / in.	CHECKED -	REVISED -
PLOT DATE = 3/24/2020	DATE -	REVISED -

**STATE OF ILLINOIS  
 DEPARTMENT OF TRANSPORTATION**

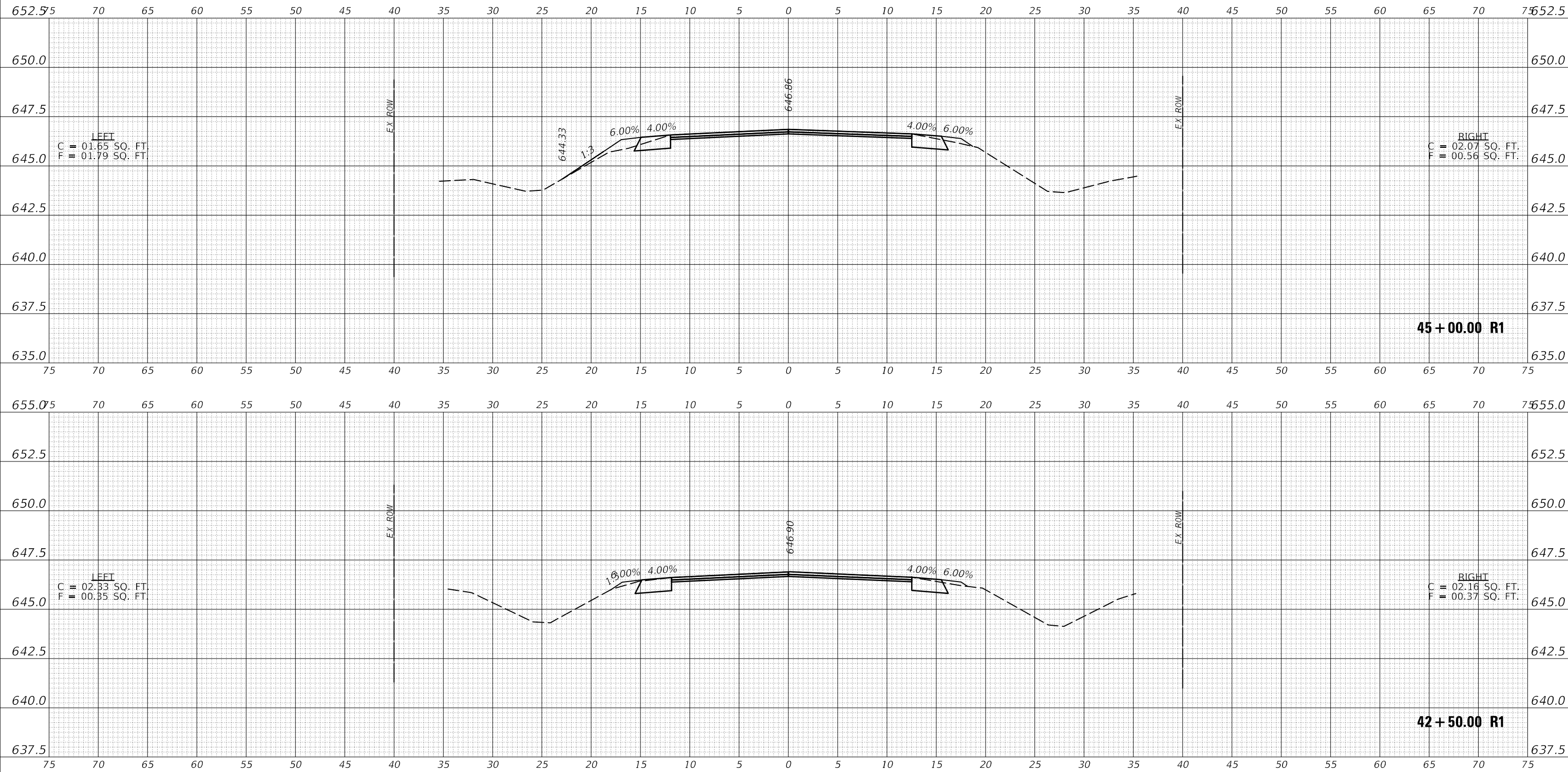
<b>IL-49 CROSS-SECTIONS</b>		
SCALE: 1"=5'	SHEET 61 OF 120 SHEETS	STA. 37+50.00 R1 TO STA. 40+00.00 R1

F.A.P. RTE. 836	SECTION **	COUNTY *	TOTAL SHEETS 224	SHEET NO. 165
			CONTRACT NO. 70D74	
ILLINOIS FED. AID PROJECT			** (116,117)RS-5, D5 HSIP 2020-1	

DATE	
BY	
SURVEYED	
PLOTTED	
TEMPLATE	
AREAS CHECKED	
FINAL SURVEY	
NOTE BOOK	
NO.	

DATE	
BY	
SURVEYED	
PLOTTED	
TEMPLATE	
AREAS CHECKED	
ORIGINAL SURVEY	
NOTE BOOK	
NO.	

MODEL: S:\MODEL\NAMES  
FILE NAME: p:\p1161107\rs-5\1161107\DOT\Documents\DOT - Office\District - Springfield\DOT-Cross-Sections.dgn



USER NAME = PiersonTJ	DESIGNED -	REVISED -
	DRAWN -	REVISED -
PLOT SCALE = 10.0000 ' / in.	CHECKED -	REVISED -
PLOT DATE = 3/24/2020	DATE -	REVISED -

**STATE OF ILLINOIS  
DEPARTMENT OF TRANSPORTATION**

<b>IL-49 CROSS-SECTIONS</b>			
SCALE: 1"=5'	SHEET 62 OF 120 SHEETS	STA. 42+50.00 R1 TO STA. 45+00.00 R1	

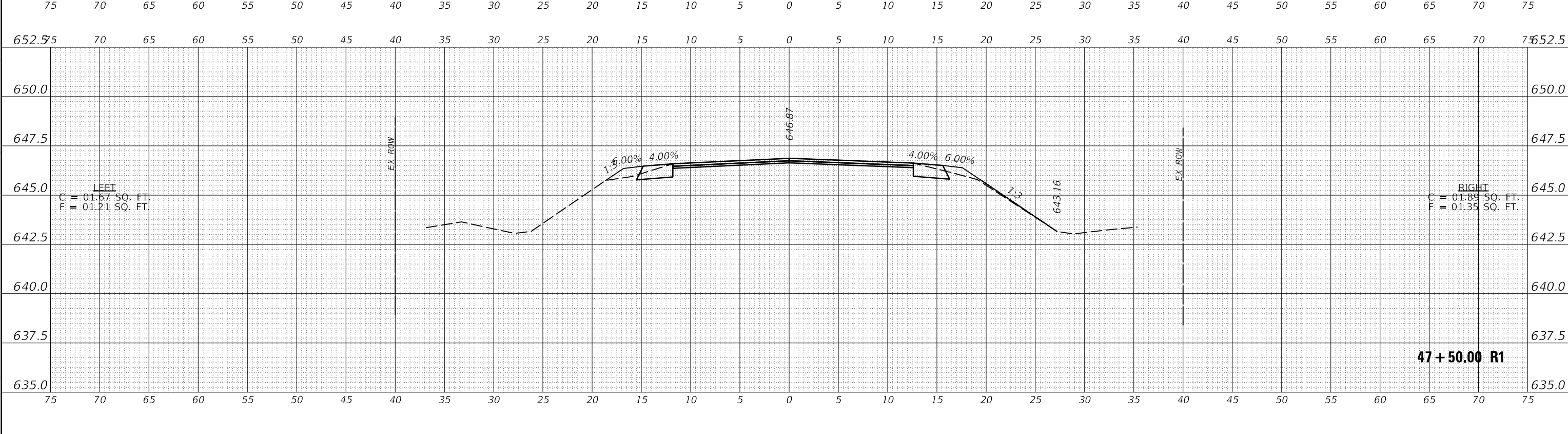
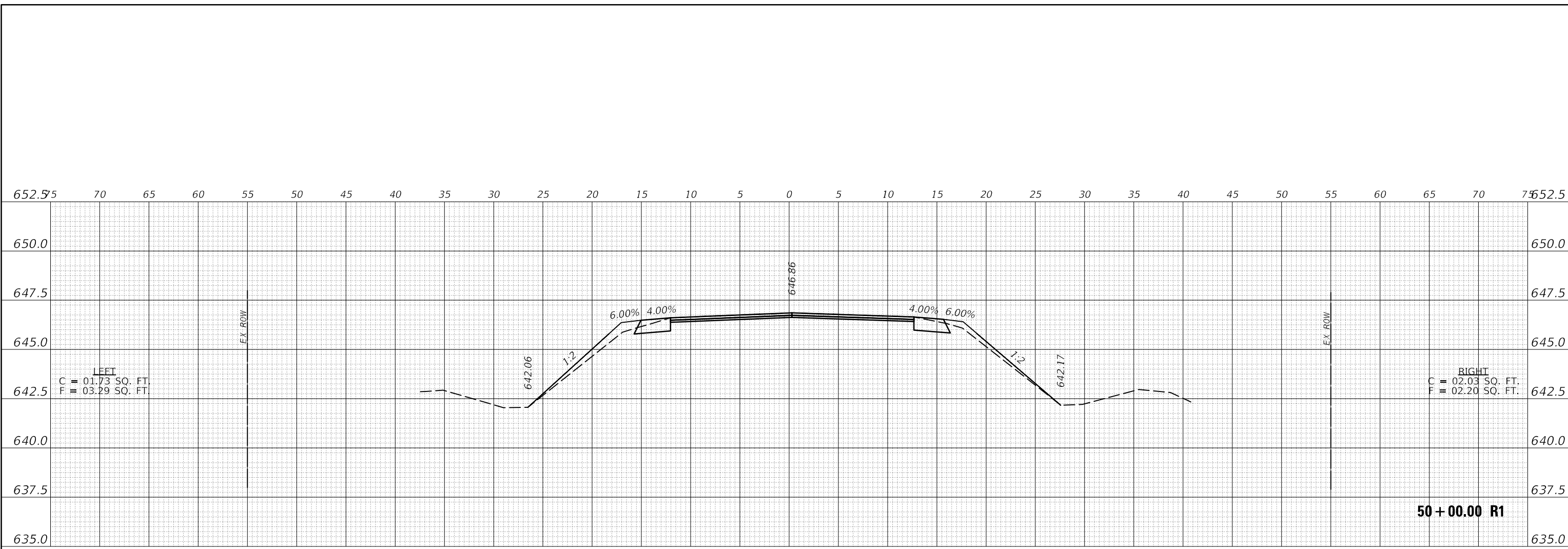
F.A.P. RTE. 836	SECTION **	COUNTY *	TOTAL SHEETS 224	SHEET NO. 166
CONTRACT NO. 70D74				
ILLINOIS FED. AID PROJECT				

\*\* (116,117)RS-5, D5 HSIP 2020-1 \* DOUGLAS & EDGAR

DATE	
BY	
FINAL SURVEY	SURVEYED
NOTE BOOK	PLOTTED
NO.	TEMPLATE
	AREAS CHECKED
	AREAS CHECKED

DATE	
BY	
ORIGINAL SURVEY	SURVEYED
NOTE BOOK	PLOTTED
NO.	TEMPLATE
	AREAS CHECKED
	AREAS CHECKED

MODEL: S:\MODEL\NAMES  
 FILE NAME: D:\gablen\com.d\Illinois\p\PIVOT\Documents\DOT Office\District 3\Project\057077\CADD\Drawings\0570774-shh-Cross-Sections.dgn



USER NAME = Piersontj	DESIGNED -	REVISED -
	DRAWN -	REVISED -
PLOT SCALE = 10.0000' / in.	CHECKED -	REVISED -
PLOT DATE = 3/24/2020	DATE -	REVISED -

**STATE OF ILLINOIS  
 DEPARTMENT OF TRANSPORTATION**

**IL-49 CROSS-SECTIONS**

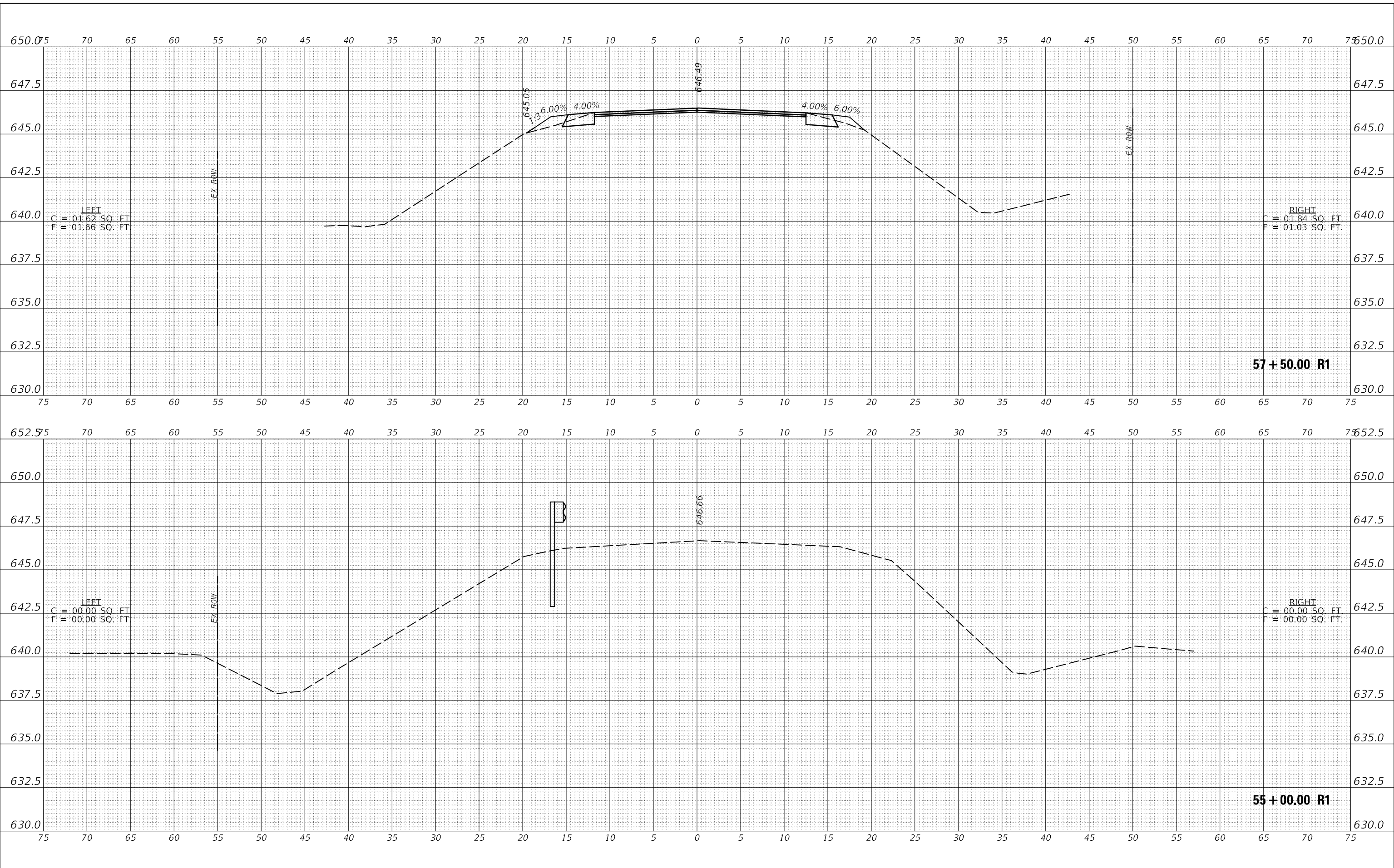
SCALE: 1"=5' SHEET 63 OF 120 SHEETS STA. 47+50.00 R1 TO STA. 50+00.00 R1

F.A.P. RTE.	SECTION	COUNTY	TOTAL SHEETS	SHEET NO.
836	**	*	224	167
				CONTRACT NO. 70D74

FINAL SURVEY NO.	SURVEYED	DATE
NOTE BOOK	PLOTTED	BY
AREAS CHECKED	TEMPLATE	
	AREAS	

ORIGINAL SURVEY NO.	SURVEYED	DATE
NOTE BOOK	PLOTTED	BY
AREAS CHECKED	TEMPLATE	
	AREAS	

MODEL: S:\MODEL\NAMES  
 FILE NAME: D:\gablan\com.d\Illinois\p\PROJECTS\70D74\CADD\Drawings\0570D74\sh-Cross-Sections.dgn



USER NAME = PiersonTJ	DESIGNED -	REVISED -
PLOT SCALE = 10.0000 ' / in.	DRAWN -	REVISIED -
PLOT DATE = 3/24/2020	CHECKED -	REVISIED -
	DATE -	REVISIED -

**STATE OF ILLINOIS  
 DEPARTMENT OF TRANSPORTATION**

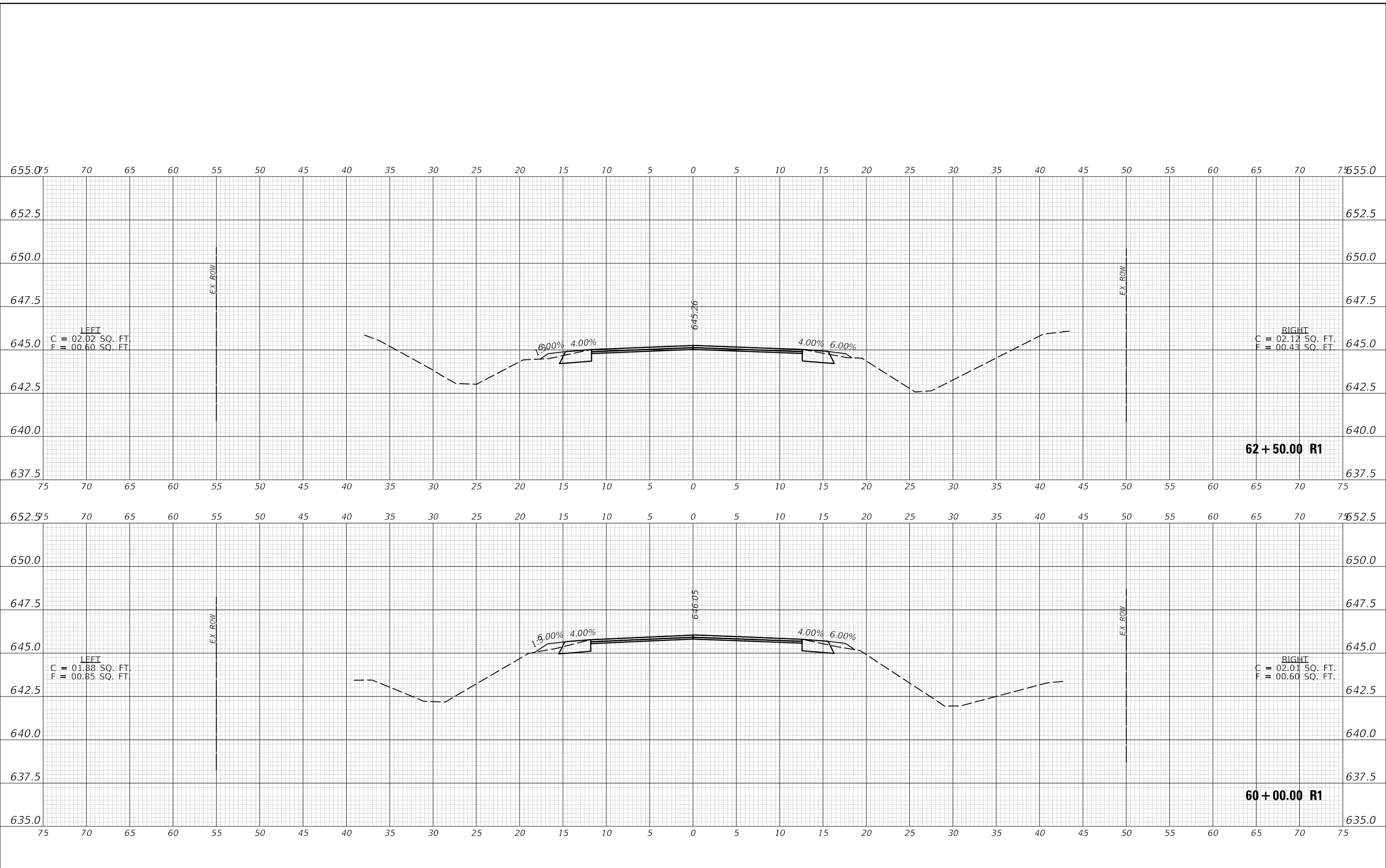
<b>IL-49 CROSS-SECTIONS</b>		
SCALE: 1"=5'	SHEET 64 OF 120 SHEETS	STA. 55+00.00 R1 TO STA. 57+50.00 R1

F.A.P. RTE. 836	SECTION **	COUNTY *	TOTAL SHEETS 224	SHEET NO. 168
			CONTRACT NO. 70D74	
ILLINOIS FED. AID PROJECT			** (116,117)RS-5, D5 HSIP 2020-1	

FINAL SURVEY	SURVEYED	DATE
NOTE BOOK	PLOTTED	BY
NO.	TEMPLATE	
	AREAS CHECKED	
	AREAS CHECKED	

ORIGINAL SURVEY	SURVEYED	DATE
NOTE BOOK	PLOTTED	BY
NO.	TEMPLATE	
	AREAS CHECKED	
	AREAS CHECKED	

MODEL: S:\MODEL\NAMES  
 FILE NAME: p:\p116117\rs-5\116117\rs-5\p116117\DOT Documents\DOT Office\District 5\Project\057074\CADD\Design\057074\sh-Cross-Sections.dgn



USER NAME = PiersonTJ	DESIGNED -	REVISED -
	DRAWN -	REVISED -
PLOT SCALE = 10.0000 ' / in.	CHECKED -	REVISED -
PLOT DATE = 3/24/2020	DATE -	REVISED -

**STATE OF ILLINOIS  
 DEPARTMENT OF TRANSPORTATION**

<b>IL-49 CROSS-SECTIONS</b>		
SCALE: 1"=5'	SHEET 65 OF 120 SHEETS	STA. 60+00.00 R1 TO STA. 62+50.00 R1

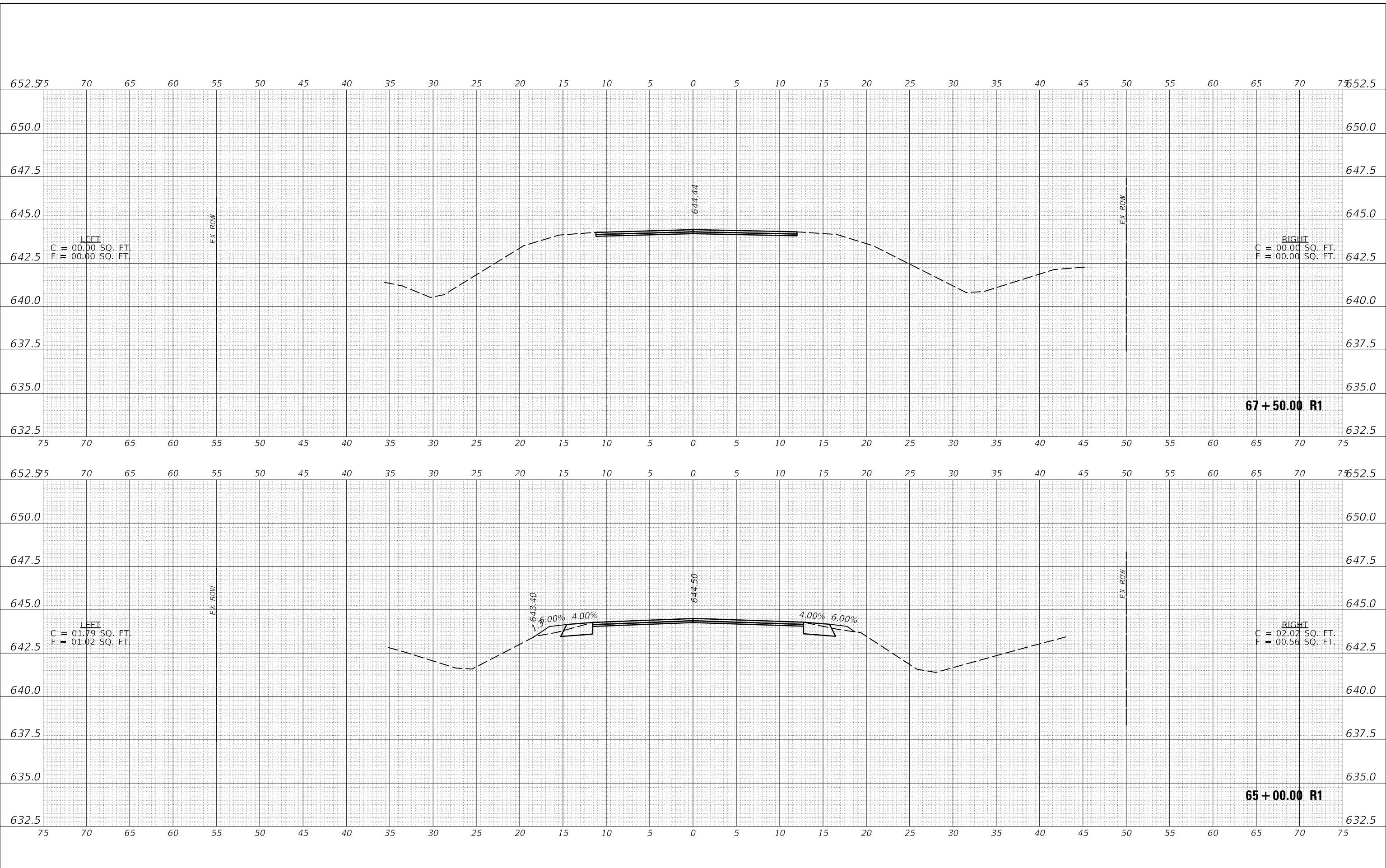
F.A.P. RTE. 836	SECTION **	COUNTY *	TOTAL SHEETS 224	SHEET NO. 169
			CONTRACT NO. 70D74	
ILLINOIS		FED. AID PROJECT	** (116,117)RS-5, D5 HSIP 2020-1	

\* DOUGLAS & EDGAR

DATE	
BY	
FINAL SURVEY	
SURVEYED	
NOTE BOOK	
NO.	
PLOTTED	
TEMPLATE	
AREAS CHECKED	

DATE	
BY	
ORIGINAL SURVEY	
SURVEYED	
NOTE BOOK	
NO.	
PLOTTED	
TEMPLATE	
AREAS CHECKED	

MODEL: S:\01\DELINAMES  
 FILE NAME: p:\p116117\rs-5\116117\rs-5\p116117\DOT Documents\DOT - Offices\District 3\project\0570D74\CADDData\Design\0570D74\sh-Cross-Sections.dgn



USER NAME = PiersonTJ	DESIGNED -	REVISED -
	DRAWN -	REVISED -
PLOT SCALE = 10.0000' / in.	CHECKED -	REVISED -
PLOT DATE = 3/24/2020	DATE -	REVISED -

**STATE OF ILLINOIS  
 DEPARTMENT OF TRANSPORTATION**

**IL-49 CROSS-SECTIONS**

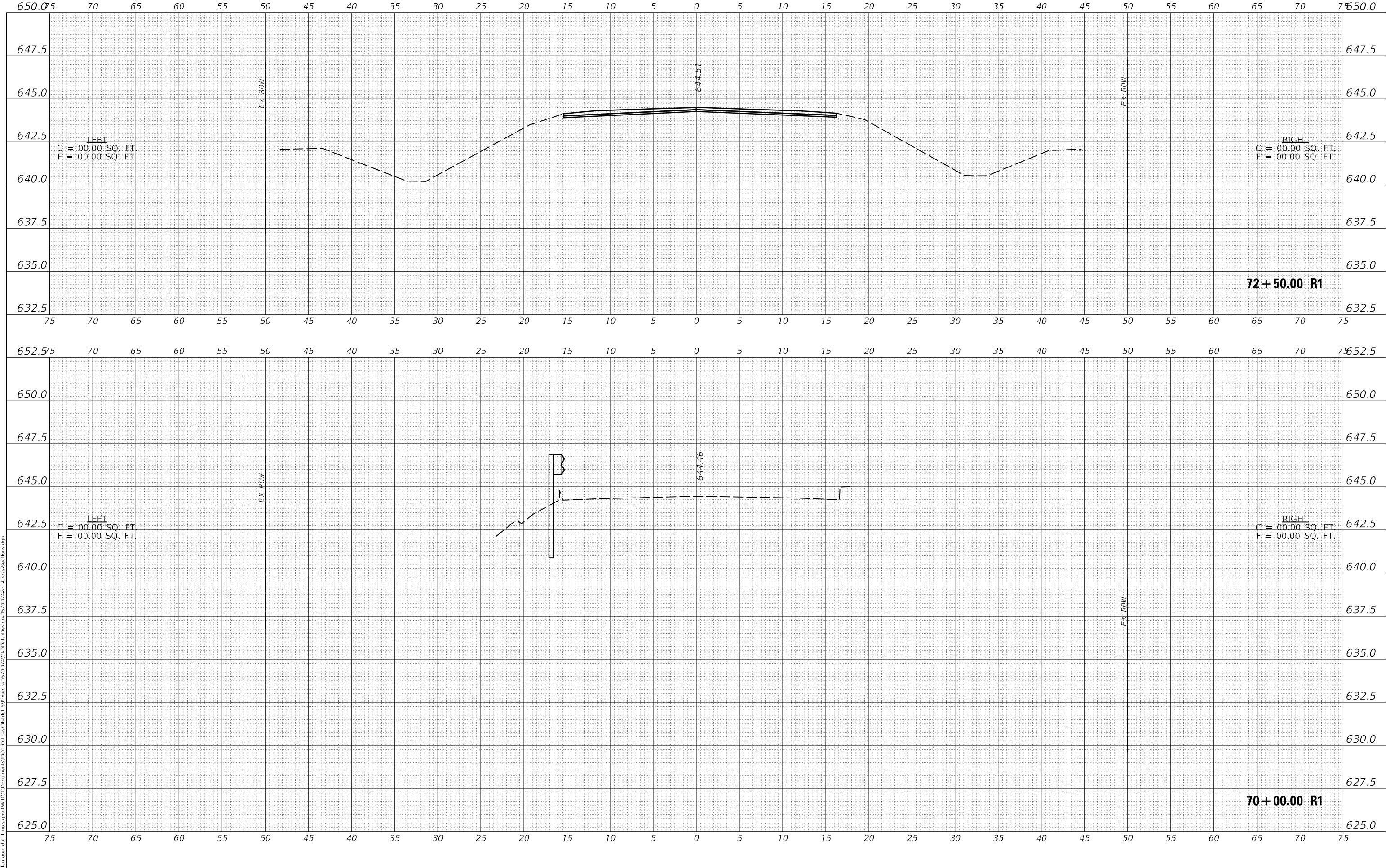
SCALE: 1"=5' SHEET 66 OF 120 SHEETS STA. 65+00.00 R1 TO STA. 67+50.00 R1

F.A.P. RTE. 836	SECTION **	COUNTY *	TOTAL SHEETS 224	SHEET NO. 170
			CONTRACT NO. 70D74	

DATE	
BY	
FINAL SURVEY	SURVEYED
NOTE BOOK	PLOTTED
NO.	TEMPLATE
	AREAS CHECKED
	AREAS CHECKED

DATE	
BY	
ORIGINAL SURVEY	SURVEYED
NOTE BOOK	PLOTTED
NO.	TEMPLATE
	AREAS CHECKED
	AREAS CHECKED

MODEL: \$PROJECT\NAME\$  
 FILE NAME: p:\p116117\rs-5\116117\rs-5\p116117\DOT Documents\DOT Office\District 5\Project\0570D74\CADD\Design\0570D74-shp-Cross-Sections.dgn



USER NAME = PiersonTJ	DESIGNED -	REVISED -
	DRAWN -	REVISED -
PLOT SCALE = 10.0000' / in.	CHECKED -	REVISED -
PLOT DATE = 3/24/2020	DATE -	REVISED -

**STATE OF ILLINOIS  
 DEPARTMENT OF TRANSPORTATION**

<b>IL-49 CROSS-SECTIONS</b>			
SCALE: 1"=5'	SHEET 67 OF 120 SHEETS	STA. 70+00.00 R1 TO STA. 72+50.00 R1	

F.A.P. RTE. 836	SECTION **	COUNTY *	TOTAL SHEETS 224	SHEET NO. 171
			CONTRACT NO. 70D74	
ILLINOIS		FED. AID PROJECT	** (116,117)RS-5, D5 HSIP 2020-1	

\* DOUGLAS & EDGAR

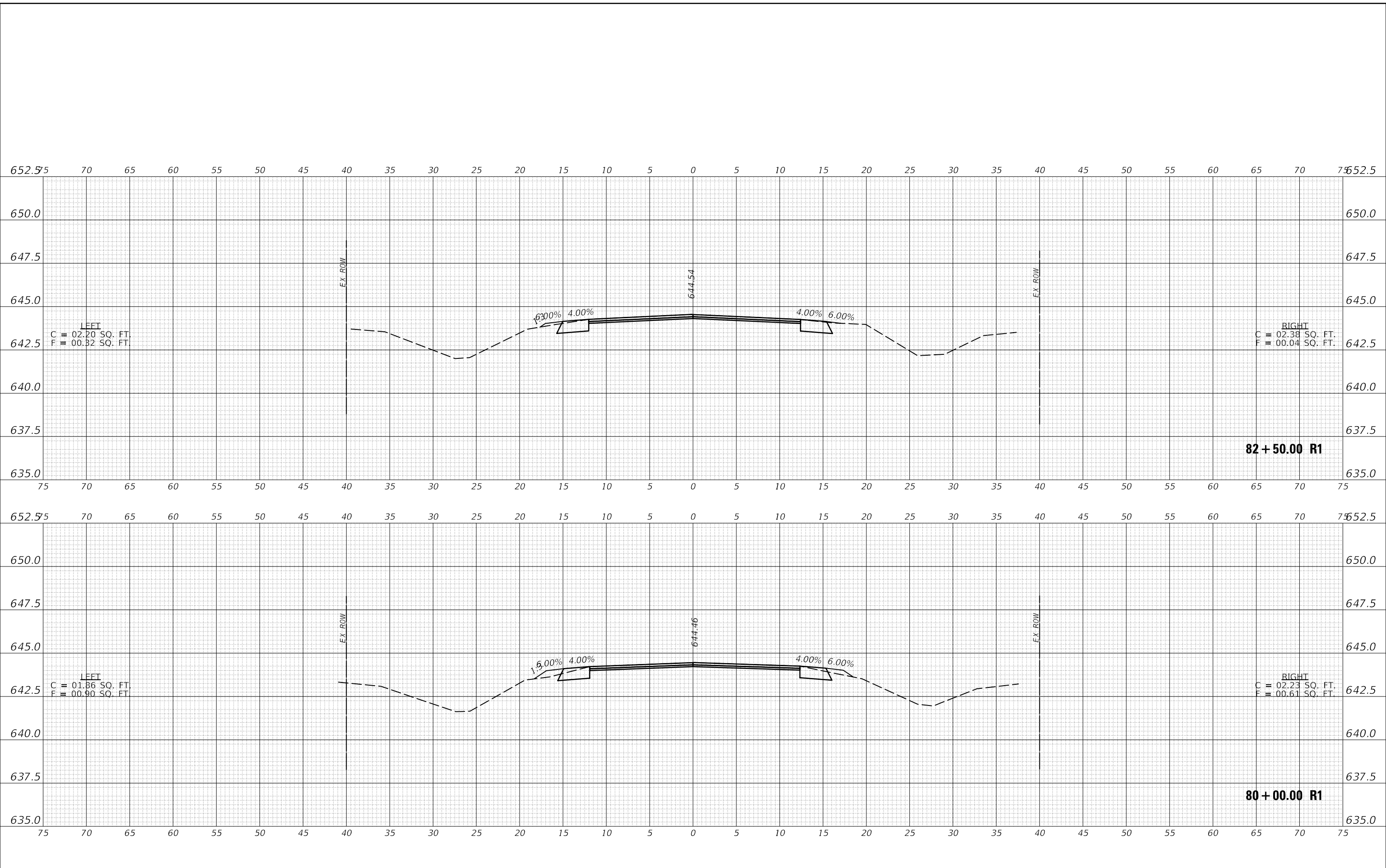




FINAL SURVEY	SURVEYED	DATE
NOTE BOOK	FLOTTED	
NO.	TEMPLATE	
	AREAS CHECKED	
	AREAS CHECKED	

ORIGINAL SURVEY	SURVEYED	DATE
NOTE BOOK	FLOTTED	
NO.	TEMPLATE	
	AREAS CHECKED	
	AREAS CHECKED	

MODEL: S:\MODEL\NAMES  
 FILE NAME: p:\p116117\rs-5\116117\rs-5-05-2020-1.dwg  
 PROJECT: D:\7074\7074\CADD\Drawings\Design\7074\7074-Sub-Cross-Sections.dgn



USER NAME = PiersonTJ	DESIGNED -	REVISED -
PLOT SCALE = 10.0000 ' / in.	DRAWN -	REVISED -
PLOT DATE = 3/24/2020	CHECKED -	REVISED -
	DATE -	REVISED -

**STATE OF ILLINOIS  
DEPARTMENT OF TRANSPORTATION**

**IL-49 CROSS-SECTIONS**

SCALE: 1"=5'    SHEET 69 OF 120 SHEETS    STA. 80+00.00 R1 TO STA. 82+50.00 R1

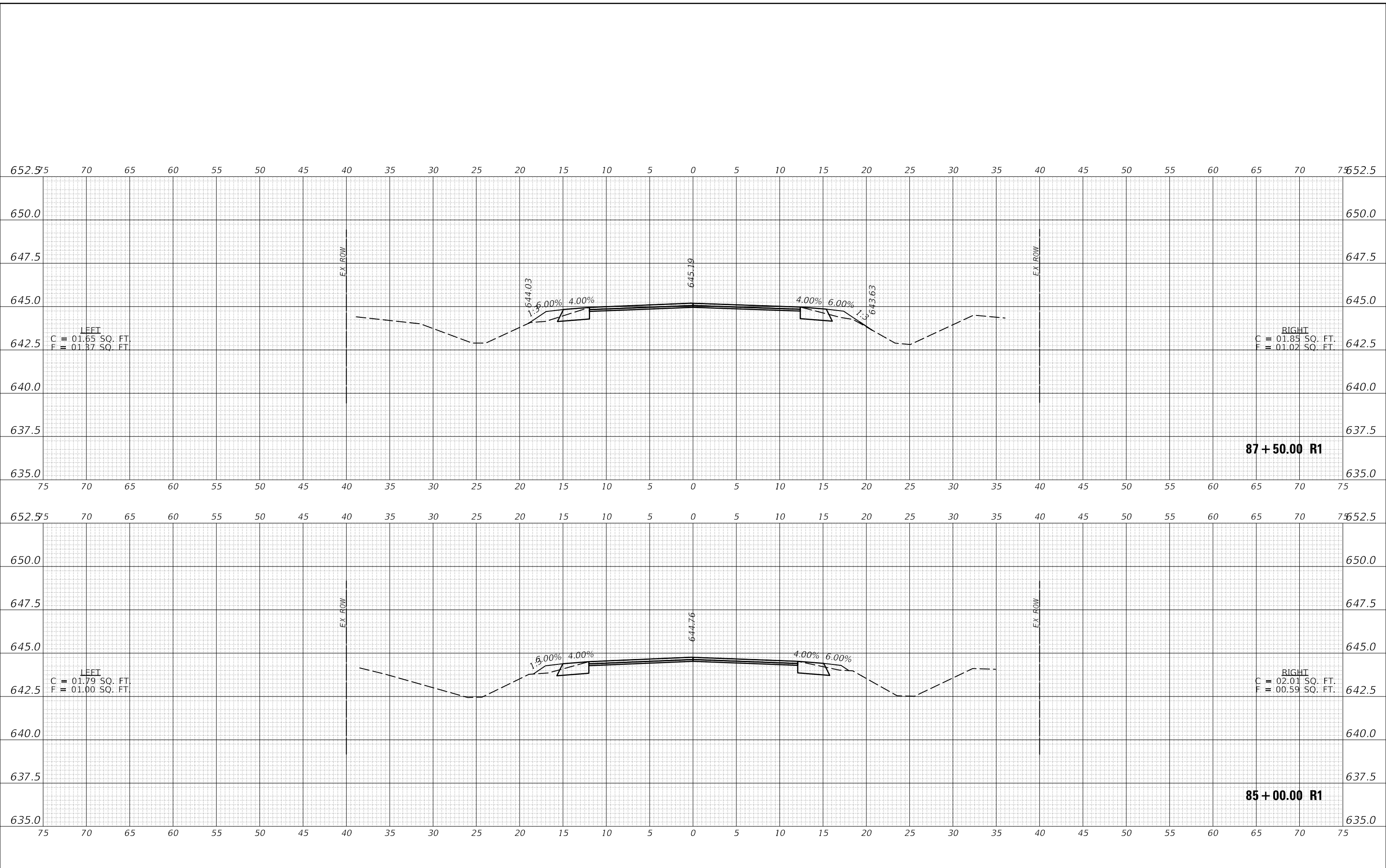
F.A.P. RTE. 836	SECTION **	COUNTY *	TOTAL SHEETS 224	SHEET NO. 173
				CONTRACT NO. 70D74
ILLINOIS		FED. AID PROJECT		

\*\* (116,117)RS-5, D5 HSIP 2020-1    \* DOUGLAS & EDGAR

DATE	
BY	
FINAL SURVEY	
PLOTTED	
TEMPLATE	
NOTE BOOK	
AREAS CHECKED	
NO.	

DATE	
BY	
ORIGINAL SURVEY	
PLOTTED	
TEMPLATE	
NOTE BOOK	
AREAS CHECKED	
NO.	

MODEL: \$PROJECTNAME\$  
FILE NAME: p:\p161000\ad\116-117\rs-5\p161000\DOT Documents\DOT Office\District Office\District Office\116-117\RS-5\Cross-Sections.dgn



USER NAME = PiersonTJ	DESIGNED -	REVISED -
	DRAWN -	REVISED -
PLOT SCALE = 10.0000' / in.	CHECKED -	REVISED -
PLOT DATE = 3/24/2020	DATE -	REVISED -

**STATE OF ILLINOIS  
DEPARTMENT OF TRANSPORTATION**

**IL-49 CROSS-SECTIONS**

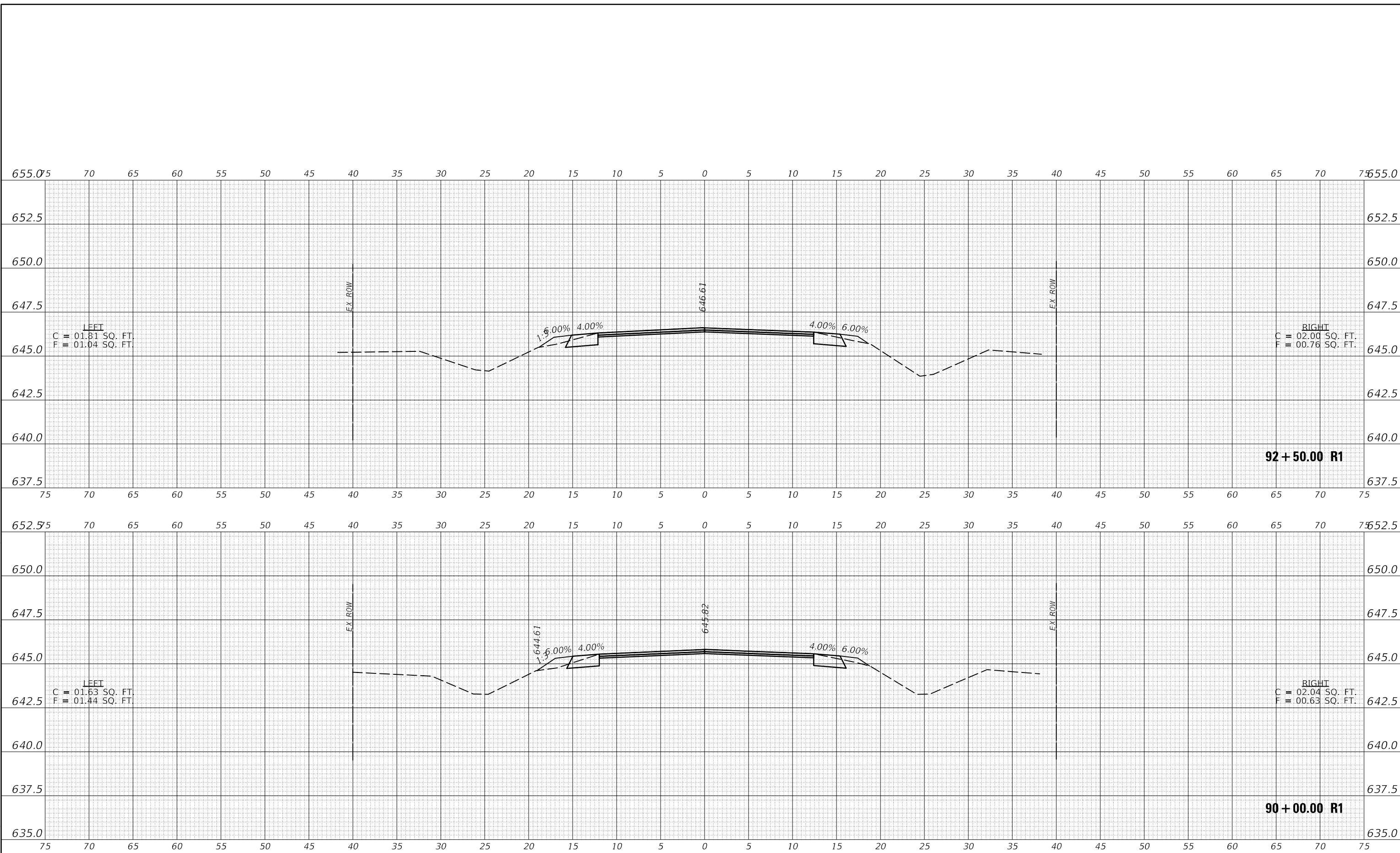
SCALE: 1"=5'      SHEET 70 OF 120 SHEETS      STA. 85+00.00 R1 TO STA. 87+50.00 R1

F.A.P. RTE.	SECTION	COUNTY	TOTAL SHEETS	SHEET NO.
836	**	*	224	174
				CONTRACT NO. 70D74
		ILLINOIS	FED. AID PROJECT	

FINAL SURVEY	SURVEYED	DATE
NOTE BOOK	PLOTTED	BY
NO.	TEMPLATE	
	AREAS CHECKED	
	AREAS CHECKED	

ORIGINAL SURVEY	SURVEYED	DATE
NOTE BOOK	PLOTTED	BY
NO.	TEMPLATE	
	AREAS CHECKED	
	AREAS CHECKED	

MODEL: S:\MODEL\NAMES  
FILE NAME: p:\p116117\rs-5\116117\rs-5\p116117\DOT Documents\DOT Office\District Office\District Office\Design\570774\sh-Cross-Sections.dgn



USER NAME = PiersonTJ	DESIGNED -	REVISED -
	DRAWN -	REVISED -
PLOT SCALE = 10.0000 ' / in.	CHECKED -	REVISED -
PLOT DATE = 3/24/2020	DATE -	REVISED -

**STATE OF ILLINOIS  
DEPARTMENT OF TRANSPORTATION**

**IL-49 CROSS-SECTIONS**

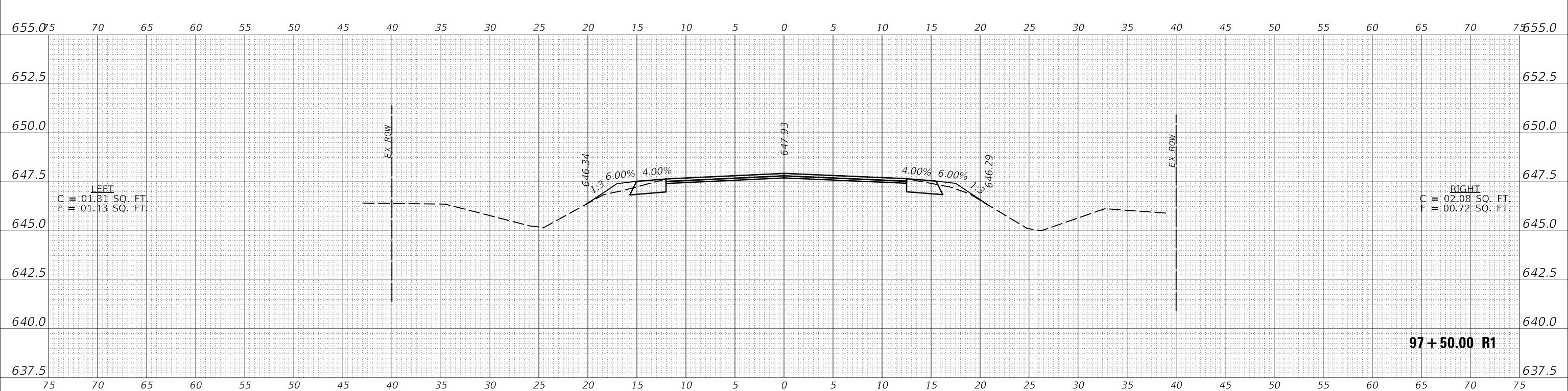
SCALE: 1"=5' SHEET 71 OF 120 SHEETS STA. 90+00.00 R1 TO STA. 92+50.00 R1

F.A.P. RTE.	SECTION	COUNTY	TOTAL SHEETS	SHEET NO.
836	**	*	224	175
				CONTRACT NO. 70D74
ILLINOIS		FED. AID PROJECT		

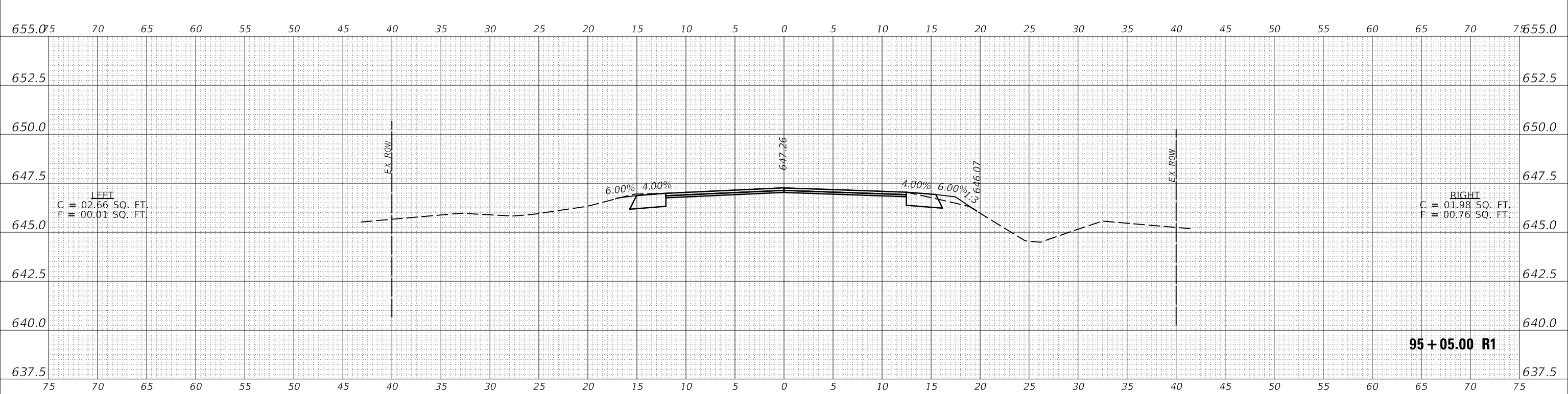
\*(116,117)RS-5, D5 HSIP 2020-1

\* DOUGLAS & EDGAR

DATE	
BY	
FINAL SURVEY	SURVEYED
NOTE BOOK	PLOTTED
NO.	TEMPLATE
	AREAS CHECKED
	AREAS CHECKED



DATE	
BY	
ORIGINAL SURVEY	SURVEYED
NOTE BOOK	PLOTTED
NO.	TEMPLATE
	AREAS CHECKED
	AREAS CHECKED



MODEL: S:\MODEL\NAMES  
FILE NAME: p:\p116117\rs-5-05\p116117\DOT Documents\DOT Office\District 5\Projects\0570D74\CADD\Design\0570D74\sh-Cross-Sections.dgn

USER NAME = PiersonTJ	DESIGNED -	REVISED -
	DRAWN -	REVISED -
PLOT SCALE = 10.0000 ' / in.	CHECKED -	REVISED -
PLOT DATE = 3/24/2020	DATE -	REVISED -

**STATE OF ILLINOIS  
DEPARTMENT OF TRANSPORTATION**

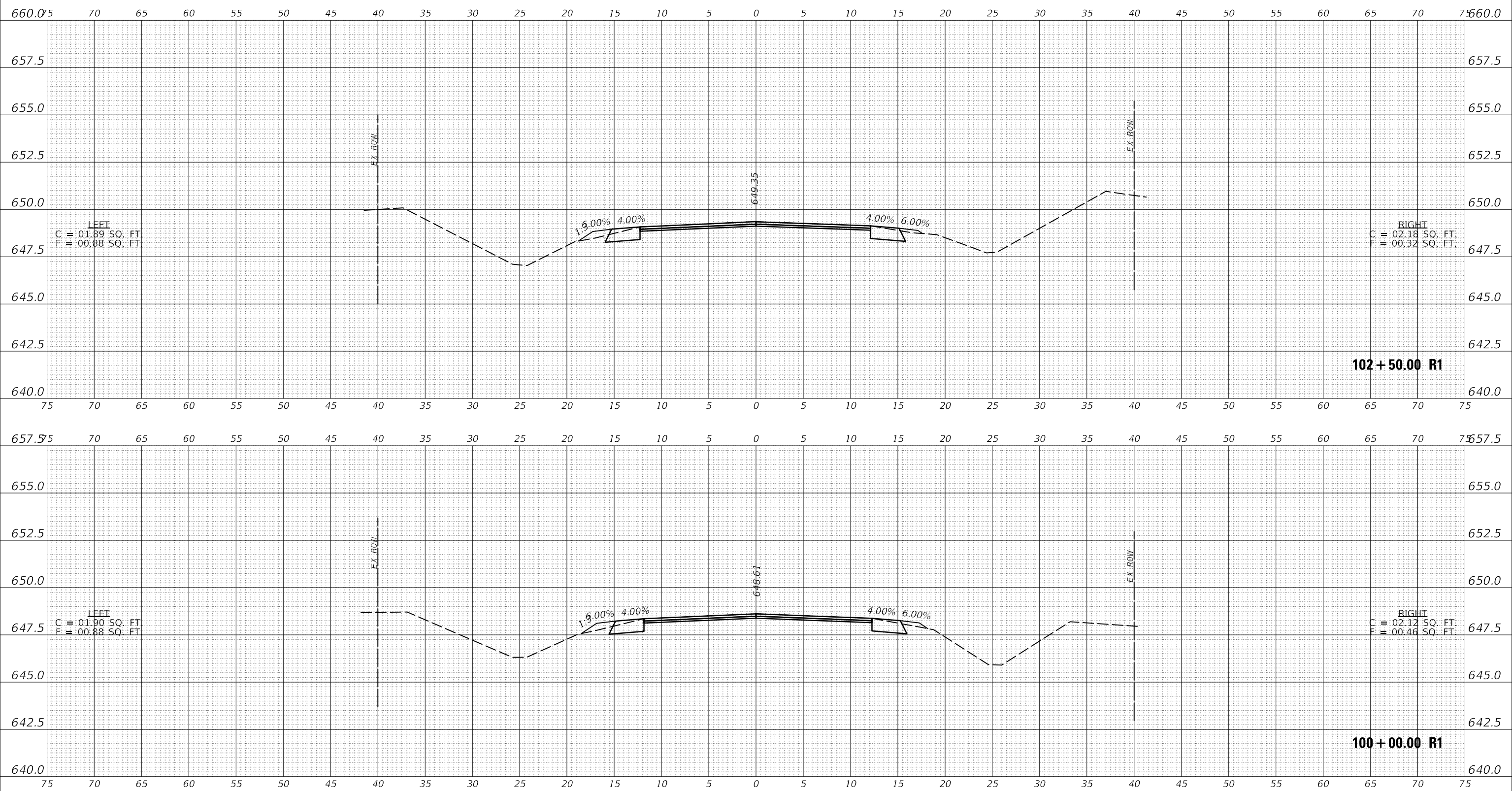
<b>IL-49 CROSS-SECTIONS</b>		
SCALE: 1"=5'	SHEET 72 OF 120 SHEETS	STA. 95+05.00 R1 TO STA. 97+50.00 R1

F.A.P. RTE. 836	SECTION **	COUNTY *	TOTAL SHEETS 224	SHEET NO. 176
CONTRACT NO. 70D74				
ILLINOIS FED. AID PROJECT				

FINAL SURVEY	SURVEYED	DATE
NOTE BOOK	PLOTTED	BY
NO.	TEMPLATE	
	AREAS CHECKED	
	AREAS CHECKED	

ORIGINAL SURVEY	SURVEYED	DATE
NOTE BOOK	PLOTTED	BY
NO.	TEMPLATE	
	AREAS CHECKED	
	AREAS CHECKED	

MODEL: S:\MODEL\NAMES  
FILE NAME: p:\p116117\rs-5\116117\rs-5\p116117\DOT Documents\DOT Office\District 5\Project\0570D74\CADD\Design\0570D74\sh-Cross-Sections.dgn



USER NAME = PiersonTJ	DESIGNED -	REVISED -
	DRAWN -	REVISED -
PLOT SCALE = 10.0000' / in.	CHECKED -	REVISED -
PLOT DATE = 3/24/2020	DATE -	REVISED -

**STATE OF ILLINOIS  
DEPARTMENT OF TRANSPORTATION**

<b>IL-49 CROSS-SECTIONS</b>		
SCALE: 1"=5'	SHEET 73 OF 120 SHEETS	STA. 100+00.00 R1 TO STA. 102+50.00 R1

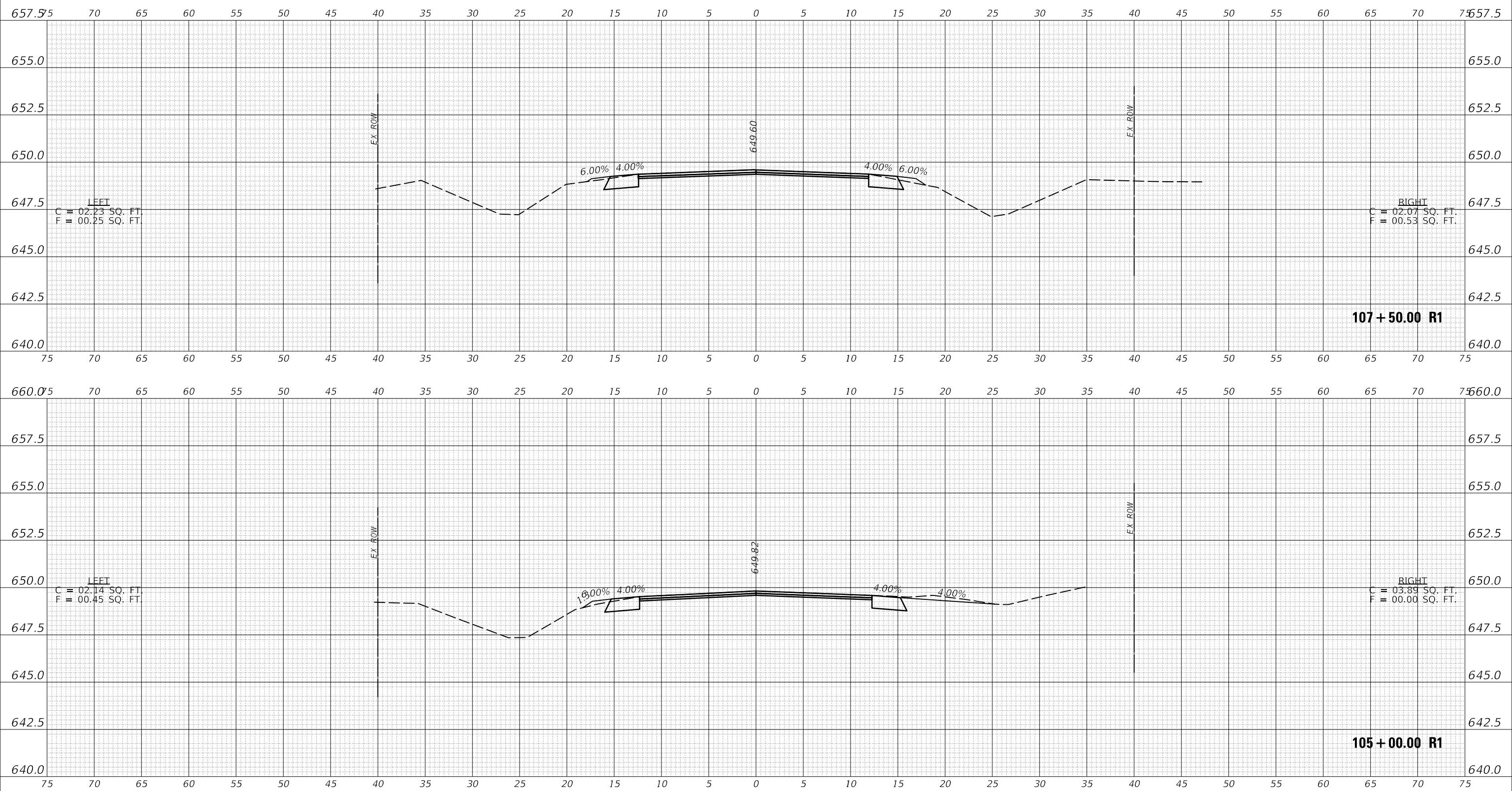
F.A.P. RTE. 836	SECTION **	COUNTY *	TOTAL SHEETS 224	SHEET NO. 177
			CONTRACT NO. 70D74	
ILLINOIS FED. AID PROJECT			** (116,117)RS-5, D5 HSIP 2020-1	

\* DOUGLAS & EDGAR

DATE	
BY	
FINAL SURVEY	SURVEYED
NOTE BOOK	PLOTTED
NO.	TEMPLATE
	AREAS CHECKED

DATE	
BY	
ORIGINAL SURVEY	SURVEYED
NOTE BOOK	PLOTTED
NO.	TEMPLATE
	AREAS CHECKED

MODEL: S:\MODEL\NAMES  
 FILE NAME: p:\p116117\rs-5\116117\rs-5\p116117\DOT Documents\DOT Office\District 3\Project\0570D74\CADD\Design\0570D74\sh-Cross-Sections.dgn



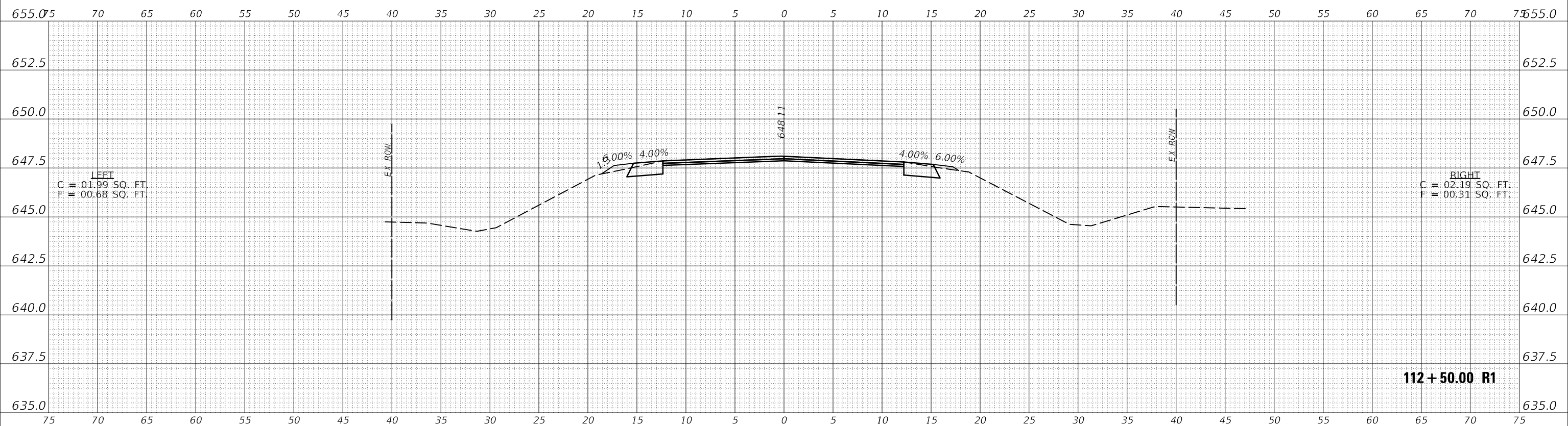
USER NAME = PiersonTJ	DESIGNED -	REVISED -
	DRAWN -	REVISED -
PLOT SCALE = 10.0000 ' / in.	CHECKED -	REVISED -
PLOT DATE = 3/24/2020	DATE -	REVISED -

**STATE OF ILLINOIS  
 DEPARTMENT OF TRANSPORTATION**

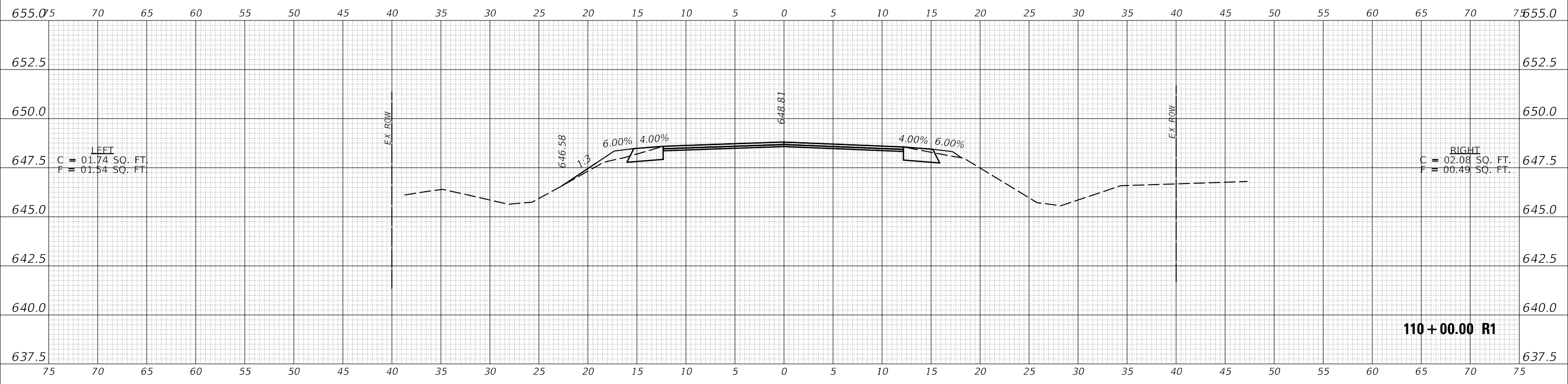
<b>IL-49 CROSS-SECTIONS</b>		
SCALE: 1"=5'	SHEET 74 OF 120 SHEETS	STA. 105+00.00 R1 TO STA. 107+50.00 R1

F.A.P. RTE. 836	SECTION **	COUNTY *	TOTAL SHEETS 224	SHEET NO. 178
CONTRACT NO. 70D74				
ILLINOIS FED. AID PROJECT				

DATE	
BY	
SURVEYED	
PLOTTED	
TEMPLATE	
AREAS	
CHECKED	
FINAL SURVEY	
NOTE BOOK	
NO.	



DATE	
BY	
SURVEYED	
PLOTTED	
TEMPLATE	
AREAS	
CHECKED	
ORIGINAL SURVEY	
NOTE BOOK	
NO.	



MODEL: S:\MODEL\NAMES  
FILE NAME: p:\p116117\rs-5.dwg

USER NAME = PiersonTJ	DESIGNED -	REVISED -
	DRAWN -	REVISED -
PLOT SCALE = 10.0000' / in.	CHECKED -	REVISED -
PLOT DATE = 3/24/2020	DATE -	REVISED -

**STATE OF ILLINOIS  
DEPARTMENT OF TRANSPORTATION**

**IL-49 CROSS-SECTIONS**

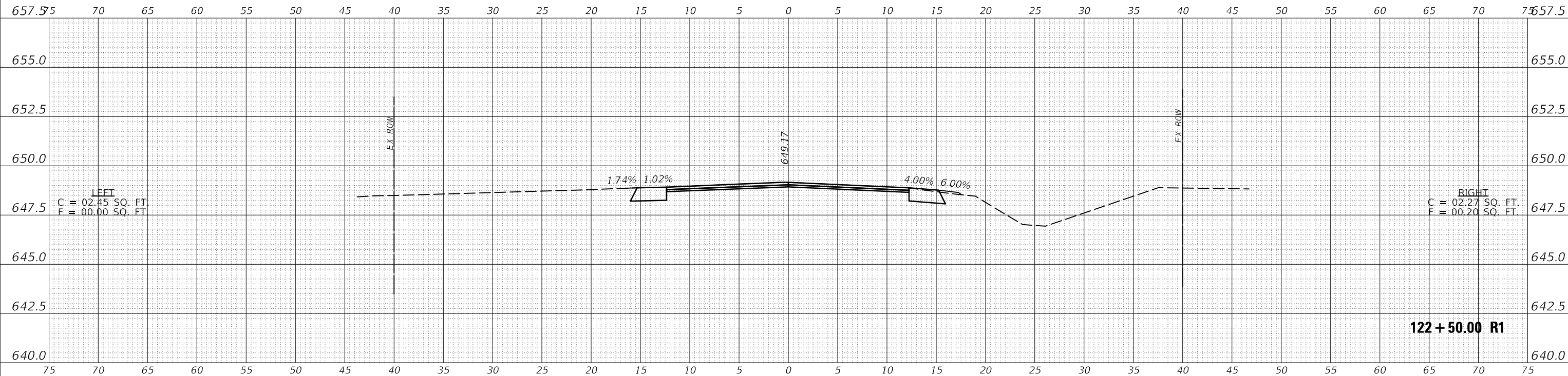
SCALE: 1"=5'      SHEET 75 OF 120 SHEETS      STA. 110+00.00 R1 TO STA. 112+50.00 R1

F.A.P. RTE.	SECTION	COUNTY	TOTAL SHEETS	SHEET NO.
836	**	*	224	179
CONTRACT NO. 70D74				

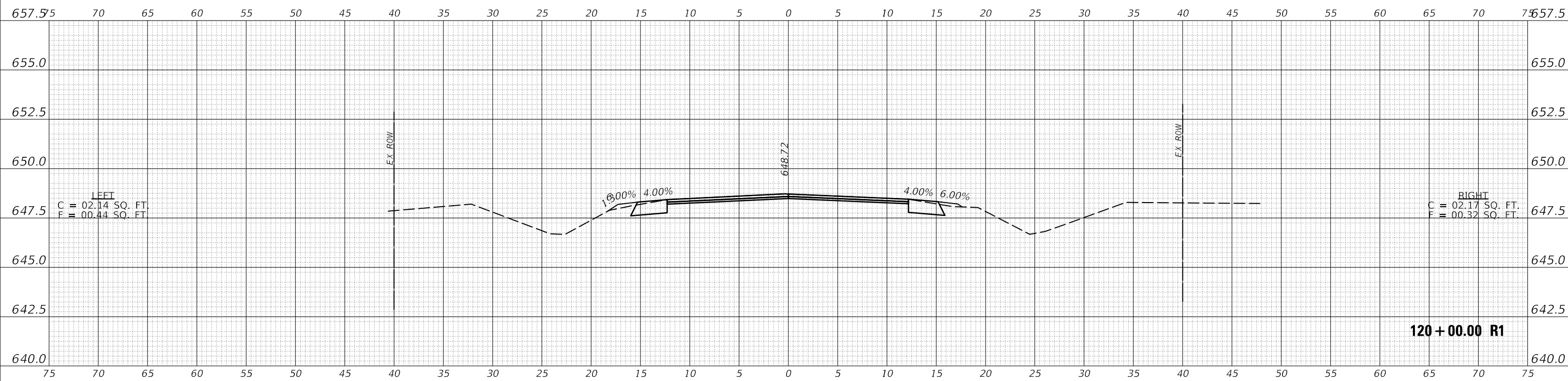




DATE	
BY	
FINAL SURVEY	
SURVEYED	
PLOTTED	
TEMPLATE	
NOTE BOOK	
AREAS CHECKED	
NO.	



DATE	
BY	
ORIGINAL SURVEY	
SURVEYED	
PLOTTED	
TEMPLATE	
NOTE BOOK	
AREAS CHECKED	
NO.	



MODEL: \$MODELNAME\$  
FILE NAME: p:\p116117\rs-5\116117\rs-5\p116117\DOT Documents\DOT Office\District Office\District Office\116117\DOT-Cross-Sections.dgn

USER NAME = PiersonTJ	DESIGNED -	REVISED -
	DRAWN -	REVISED -
PLOT SCALE = 10.0000 ' / in.	CHECKED -	REVISED -
PLOT DATE = 3/24/2020	DATE -	REVISED -

**STATE OF ILLINOIS  
DEPARTMENT OF TRANSPORTATION**

**IL-49 CROSS-SECTIONS**

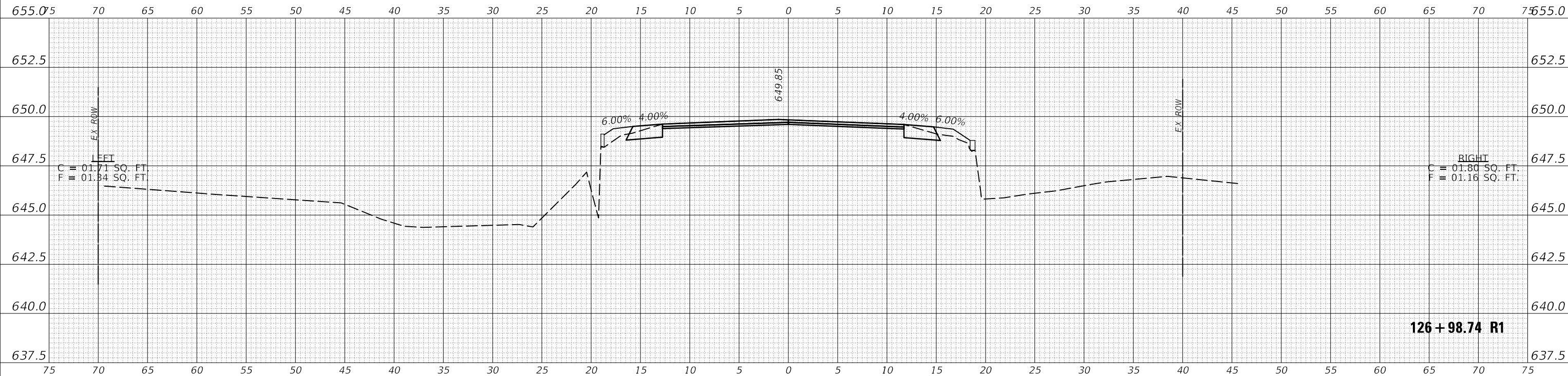
SCALE: 1"=5'      SHEET 77 OF 120 SHEETS      STA. 120+00.00 R1 TO STA. 122+50.00 R1

F.A.P. RTE.	SECTION	COUNTY	TOTAL SHEETS	SHEET NO.
836	**	*	224	181
			CONTRACT NO. 70D74	

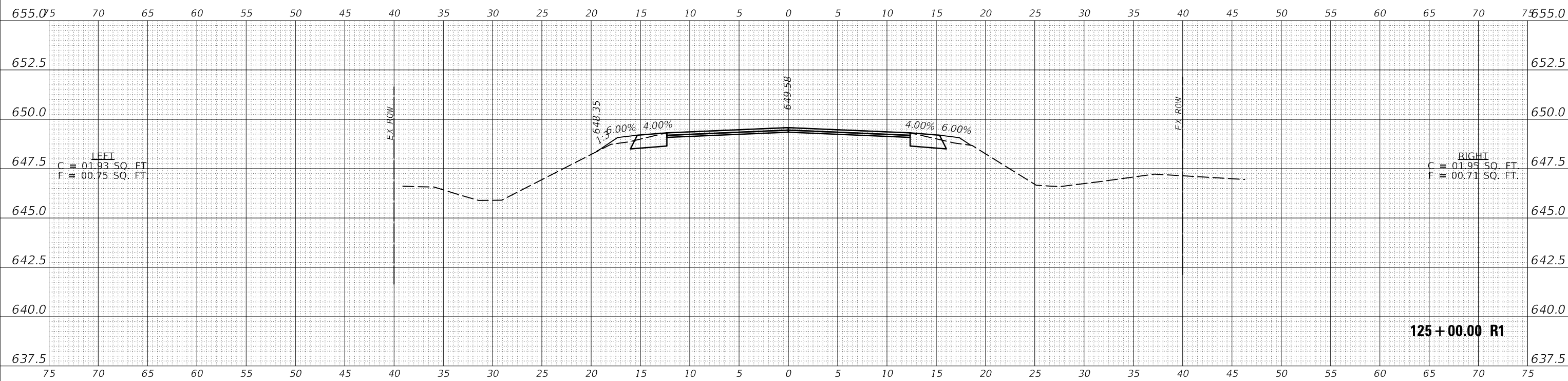
ILLINOIS FED. AID PROJECT      \*\* (116,117)RS-5, D5 HSIP 2020-1

\* DOUGLAS & EDGAR

DATE	
BY	
FINAL SURVEY	SURVEYED
NOTE BOOK	PLOTTED
NO.	TEMPLATE
	AREAS CHECKED
	AREAS CHECKED



DATE	
BY	
ORIGINAL SURVEY	SURVEYED
NOTE BOOK	PLOTTED
NO.	TEMPLATE
	AREAS CHECKED
	AREAS CHECKED



MODEL: S:\MODEL\NAMES  
FILE NAME: p:\p116117\rs-5\116117\rs-5\p116117\DOT Documents\DOT Office\District 3\Project\125+00.00 R1\125+00.00 R1-Cross-Sections.dgn

USER NAME = PiersonTJ	DESIGNED -	REVISED -
	DRAWN -	REVISED -
PLOT SCALE = 10.0000 ' / in.	CHECKED -	REVISED -
PLOT DATE = 3/24/2020	DATE -	REVISED -

**STATE OF ILLINOIS  
DEPARTMENT OF TRANSPORTATION**

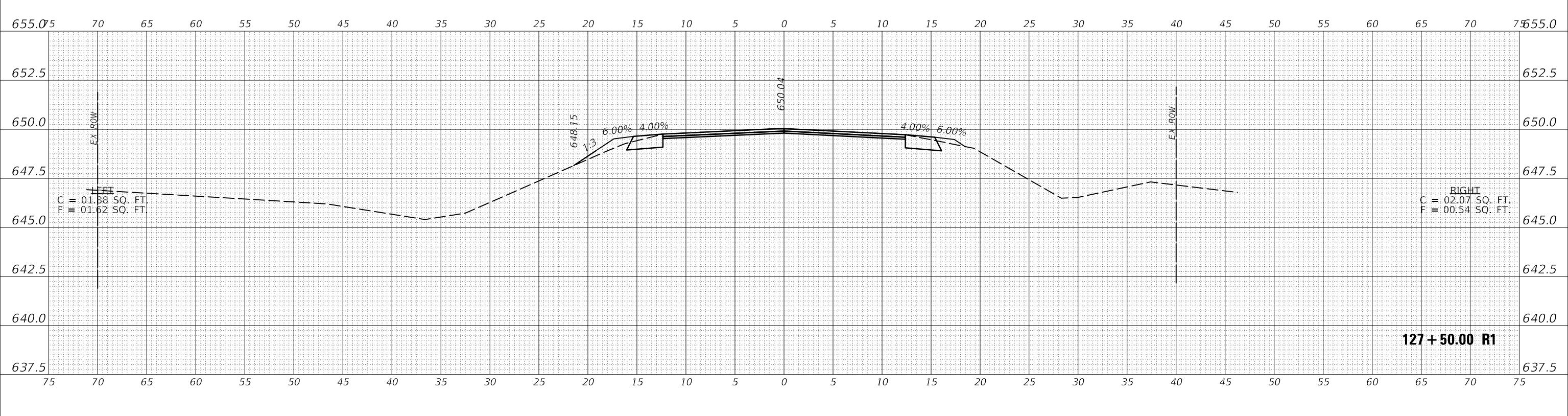
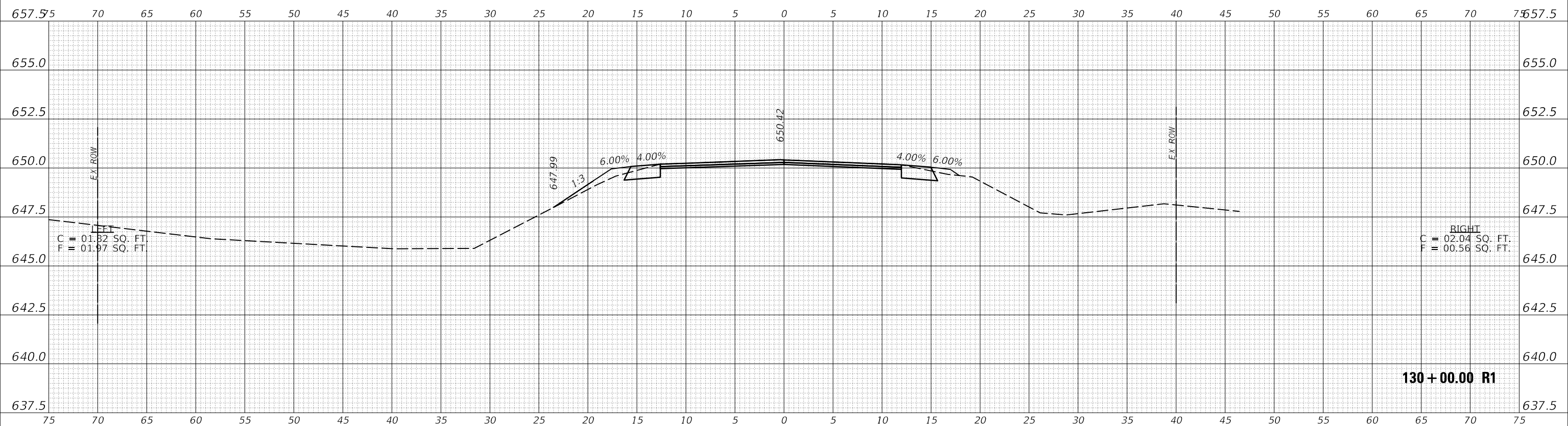
<b>IL-49 CROSS-SECTIONS</b>			
SCALE: 1"=5'	SHEET 78 OF 120 SHEETS	STA. 125+00.00 R1 TO STA. 126+98.74 R1	

F.A.P. RTE. 836	SECTION **	COUNTY *	TOTAL SHEETS 224	SHEET NO. 182
CONTRACT NO. 70D74				
ILLINOIS FED. AID PROJECT				

FINAL SURVEY	SURVEYED	DATE
NOTE BOOK	PLOTTED	BY
NO.	TEMPLATE	
	AREAS CHECKED	
	AREAS CHECKED	

ORIGINAL SURVEY	SURVEYED	DATE
NOTE BOOK	PLOTTED	BY
NO.	TEMPLATE	
	AREAS CHECKED	
	AREAS CHECKED	

MODEL: S:\MODEL\NAMES  
 FILE NAME: p:\p116117\rs-5\116117\rs-5\p116117\DOT Documents\DOT Office\District 5\Project\0570D74\CADD\Design\0570D74\sh-Cross-Sections.dgn



USER NAME = PiersonTJ	DESIGNED -	REVISED -
	DRAWN -	REVISED -
PLOT SCALE = 10.0000' / in.	CHECKED -	REVISED -
PLOT DATE = 3/24/2020	DATE -	REVISED -

**STATE OF ILLINOIS  
 DEPARTMENT OF TRANSPORTATION**

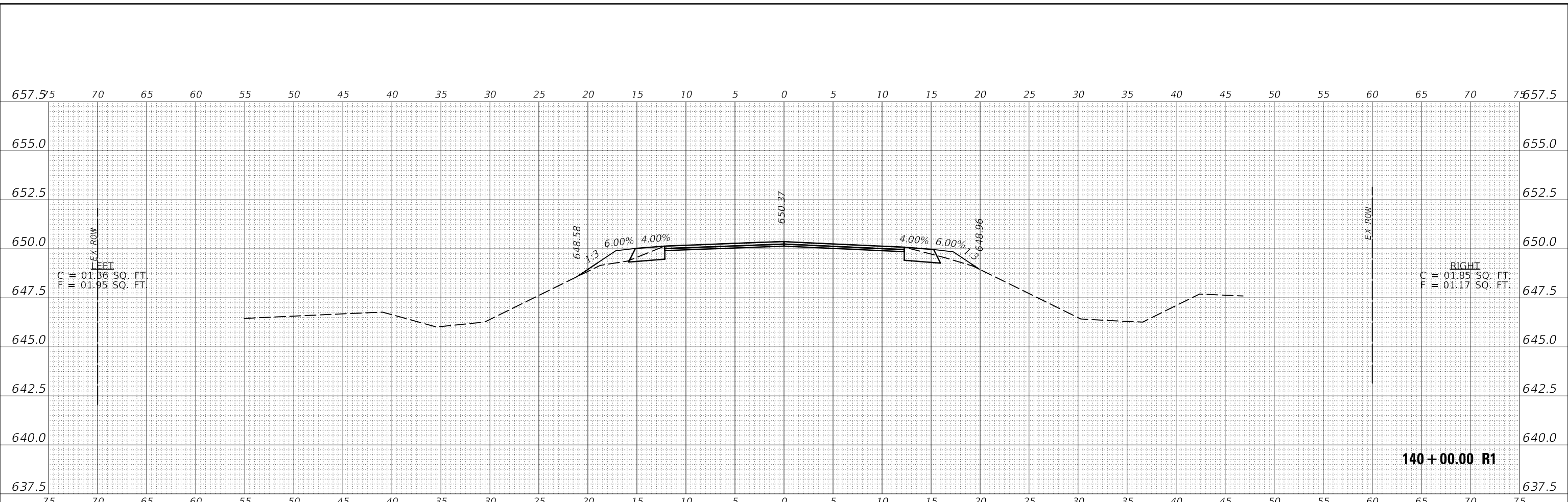
**IL-49 CROSS-SECTIONS**

SCALE: 1"=5'      SHEET 79 OF 120 SHEETS      STA. 127+50.00 R1 TO STA. 130+00.00 R1

F.A.P. RTE.	SECTION	COUNTY	TOTAL SHEETS	SHEET NO.
836	**	*	224	183
CONTRACT NO. 70D74				

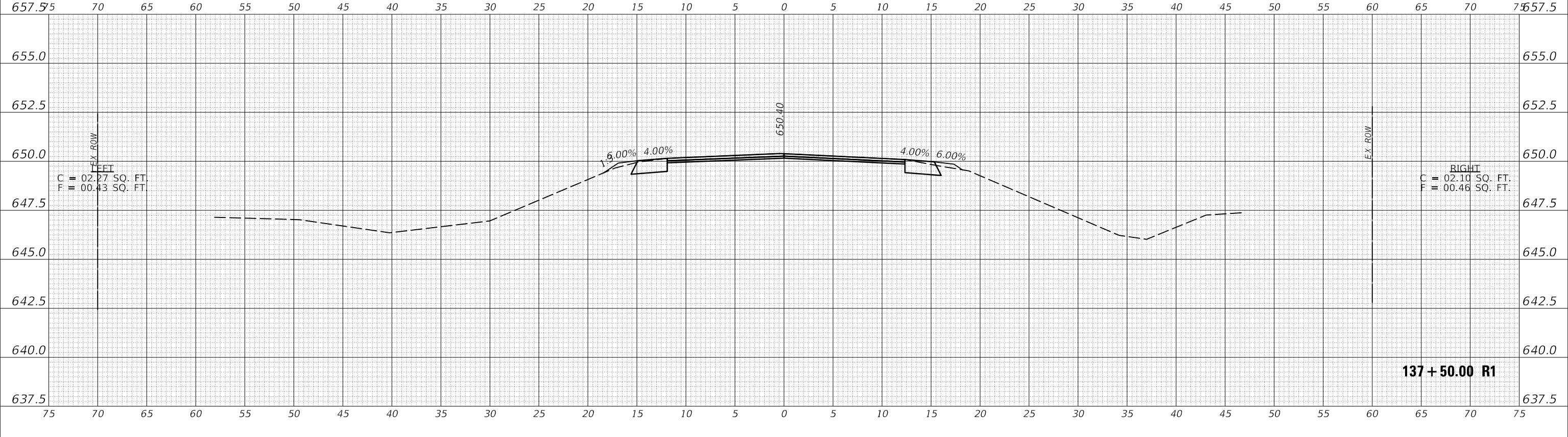


DATE	
BY	
FINAL SURVEY NO.	
SURVEYED	
PLOTTED	
TEMPLATE	
AREAS CHECKED	
NOTE BOOK	
AREAS CHECKED	



140 + 00.00 R1

DATE	
BY	
ORIGINAL SURVEY NO.	
SURVEYED	
PLOTTED	
TEMPLATE	
AREAS CHECKED	
NOTE BOOK	
AREAS CHECKED	



137 + 50.00 R1

USER NAME = PiersonTJ	DESIGNED -	REVISD -
	DRAWN -	REVISD -
PLOT SCALE = 10.0000' / in.	CHECKED -	REVISD -
PLOT DATE = 3/24/2020	DATE -	REVISD -

STATE OF ILLINOIS  
DEPARTMENT OF TRANSPORTATION

IL-49 CROSS-SECTIONS

SCALE: 1"=5' SHEET 81 OF 120 SHEETS STA. 137+50.00 R1 TO STA. 140+00.00 R1

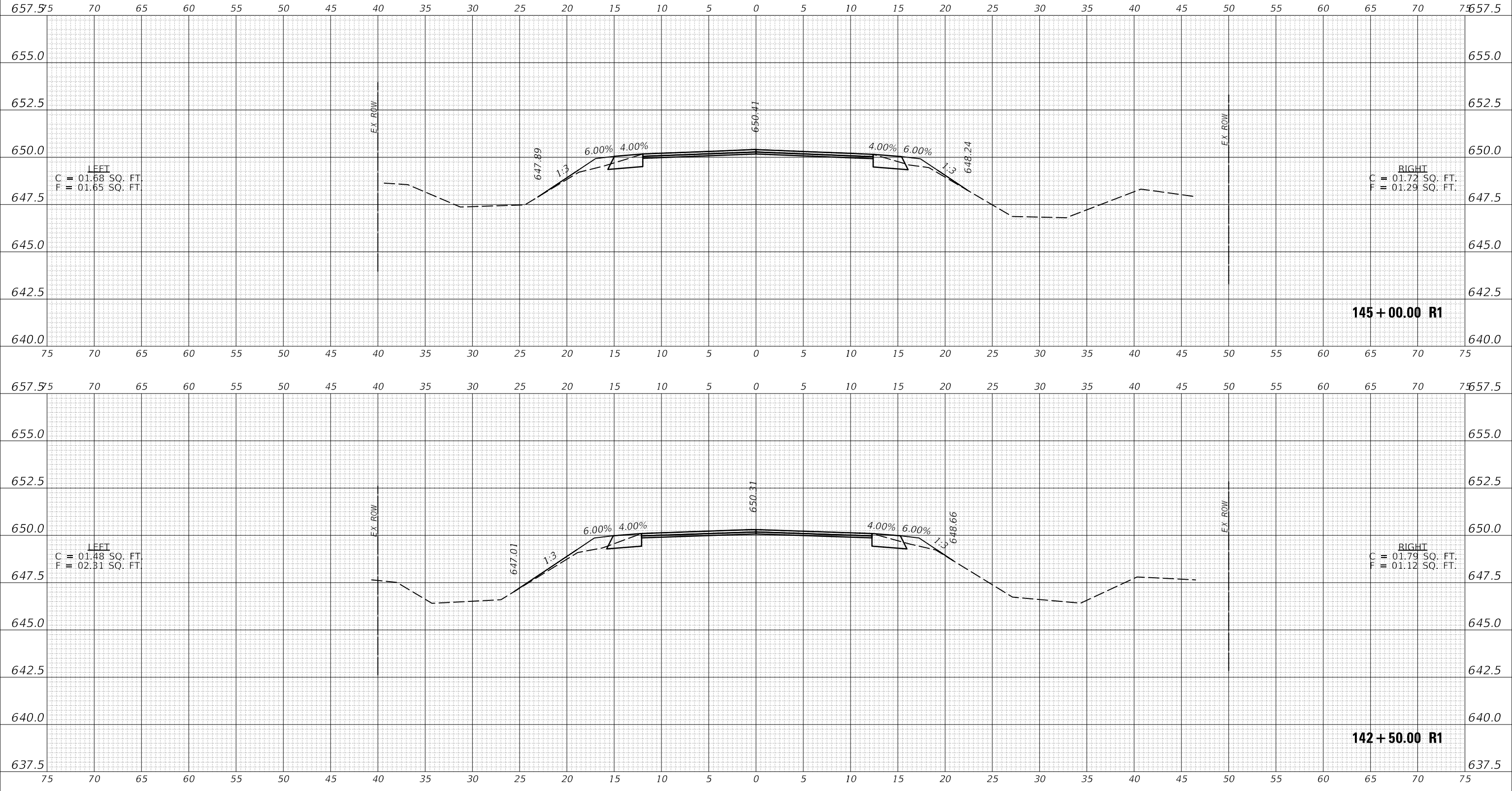
F.A.P. RTE. 836	SECTION **	COUNTY *	TOTAL SHEETS 224	SHEET NO. 185
CONTRACT NO. 70D74				

MODEL: \$PROJECTNAME\$ FILE NAME: p:\p100000\ad\116-117\rs-5\p10\DOT Documents\DOT Office\District 5\Project\0570D74\CADD\Design\0570D74\sh-Cross-Sections.dgn

DATE	
BY	
SURVEYED	
PLOTTED	
TEMPLATE	
AREAS CHECKED	
FINAL SURVEY	
NOTE BOOK	
NO.	

DATE	
BY	
SURVEYED	
PLOTTED	
TEMPLATE	
AREAS CHECKED	
ORIGINAL SURVEY	
NOTE BOOK	
NO.	

MODEL: S:\MODEL\NAMES  
 FILE NAME: p:\p16m00a\m00a\Illinois\p16\DOT\Documents\DOT - Office\District 5\Project\0570D74\CADDData\Design\0570D74\sh-Cross-Sections.dgn



USER NAME = PiersonTJ	DESIGNED -	REVISIED -
	DRAWN -	REVISIED -
PLOT SCALE = 10.0000' / in.	CHECKED -	REVISIED -
PLOT DATE = 3/24/2020	DATE -	REVISIED -

**STATE OF ILLINOIS  
 DEPARTMENT OF TRANSPORTATION**

<b>IL-49 CROSS-SECTIONS</b>		
SCALE: 1"=5'	SHEET 82 OF 120 SHEETS	STA. 142+50.00 R1 TO STA. 145+00.00 R1

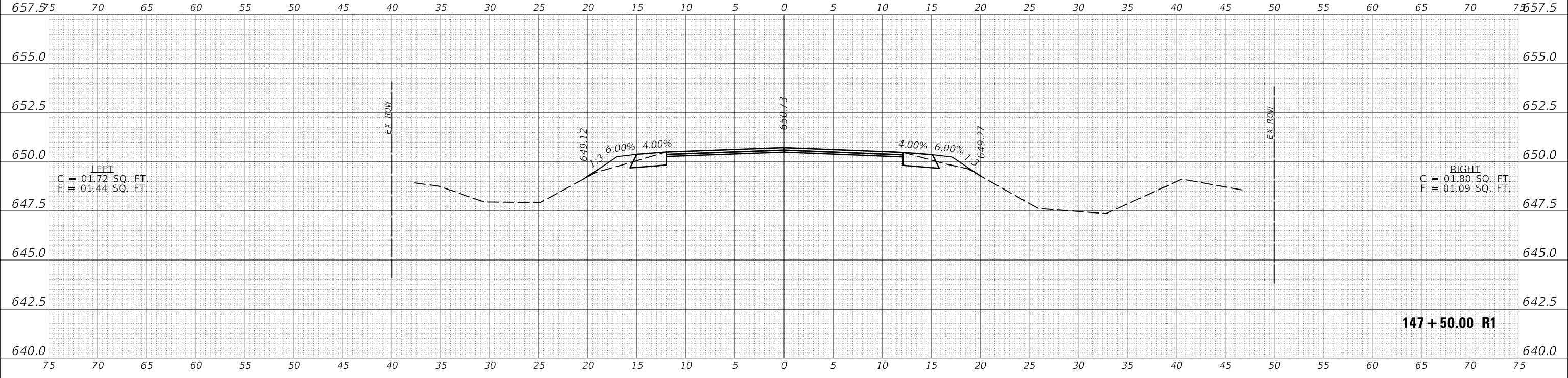
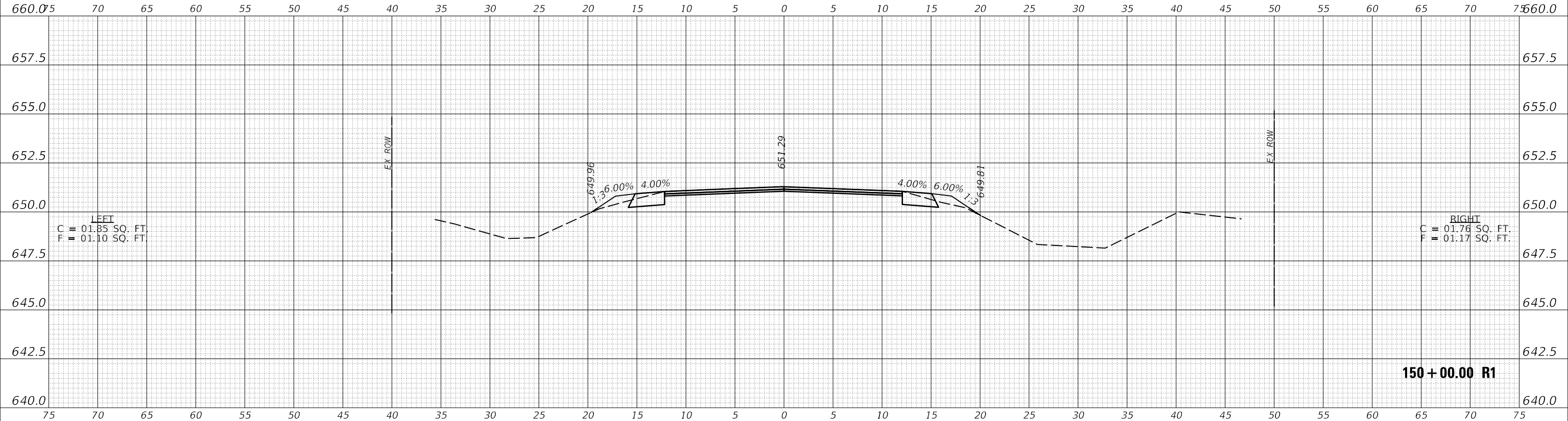
F.A.P. RTE. 836	SECTION **	COUNTY *	TOTAL SHEETS 224	SHEET NO. 186
			CONTRACT NO. 70D74	
ILLINOIS FED. AID PROJECT			** (116,117)RS-5, D5 HSIP 2020-1	

\* DOUGLAS & EDGAR

DATE	
BY	
SURVEYED	
PLOTTED	
TEMPLATE	
NOTE BOOK	
AREAS CHECKED	
NO.	

DATE	
BY	
SURVEYED	
PLOTTED	
TEMPLATE	
NOTE BOOK	
AREAS CHECKED	
NO.	

MODEL: S:\MODEL\NAMES  
 FILE NAME: p:\p116117\rs-5\116117\rs-5\p116117\DOT Documents\DOT Office\District Office\District Office\116117\DOT-Cross-Sections.dgn



USER NAME = PiersonTJ	DESIGNED -	REVISED -
	DRAWN -	REVISED -
PLOT SCALE = 10.0000 ' / in.	CHECKED -	REVISED -
PLOT DATE = 3/24/2020	DATE -	REVISED -

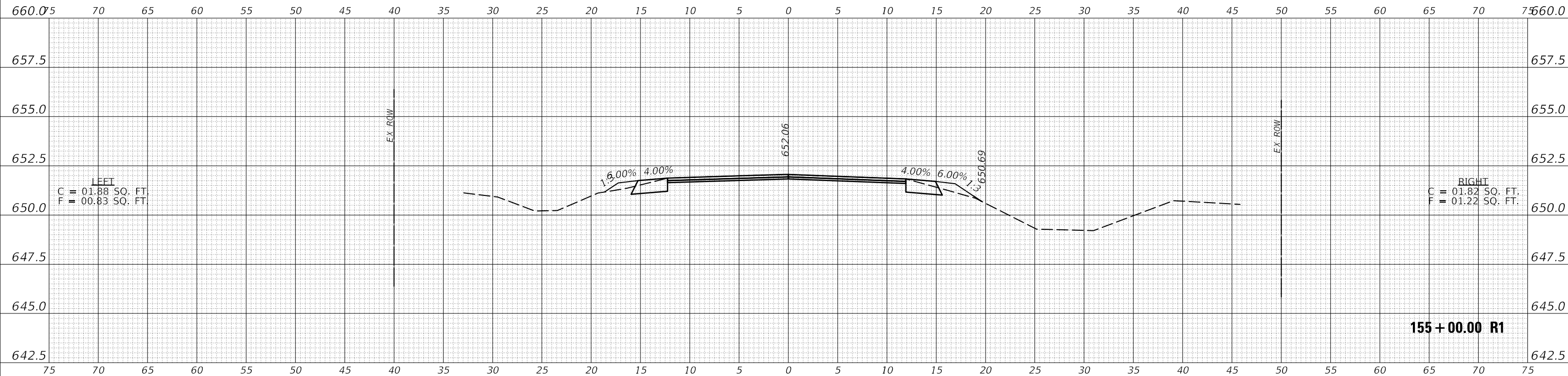
**STATE OF ILLINOIS  
 DEPARTMENT OF TRANSPORTATION**

**IL-49 CROSS-SECTIONS**

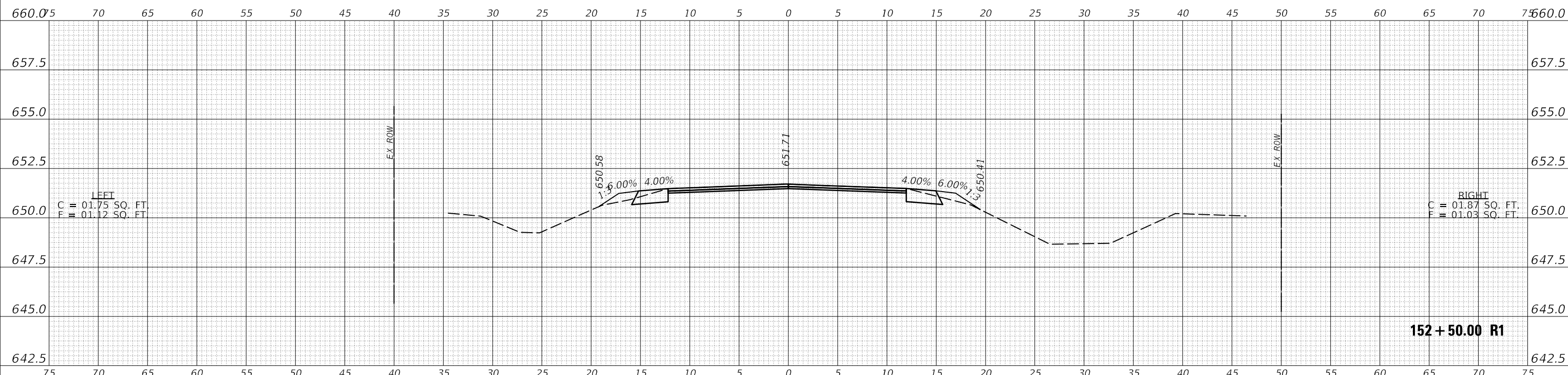
SCALE: 1"=5' SHEET 83 OF 120 SHEETS STA. 147+50.00 R1 TO STA. 150+00.00 R1

F.A.P. RTE.	SECTION	COUNTY	TOTAL SHEETS	SHEET NO.
836	**	*	224	187
CONTRACT NO. 70D74				

FINAL SURVEY	SURVEYED	DATE
NOTE BOOK	PLOTTED	BY
NO.	TEMPLATE	
	AREAS CHECKED	
	AREAS CHECKED	



ORIGINAL SURVEY	SURVEYED	DATE
NOTE BOOK	PLOTTED	BY
NO.	TEMPLATE	
	AREAS CHECKED	
	AREAS CHECKED	



MODEL: S:\MODEL\NAMES  
FILE NAME: p:\p116117\rs-5.dwg

USER NAME = PiersonTJ	DESIGNED -	REVISED -
PLOT SCALE = 10.0000 ' / in.	DRAWN -	REVISED -
PLOT DATE = 3/24/2020	CHECKED -	REVISED -
	DATE -	REVISED -

**STATE OF ILLINOIS  
DEPARTMENT OF TRANSPORTATION**

**IL-49 CROSS-SECTIONS**

SCALE: 1"=5'      SHEET 84 OF 120 SHEETS      STA. 152+50.00 R1 TO STA. 155+00.00 R1

F.A.P. RTE. 836	SECTION **	COUNTY *	TOTAL SHEETS 224	SHEET NO. 188
			CONTRACT NO. 70D74	

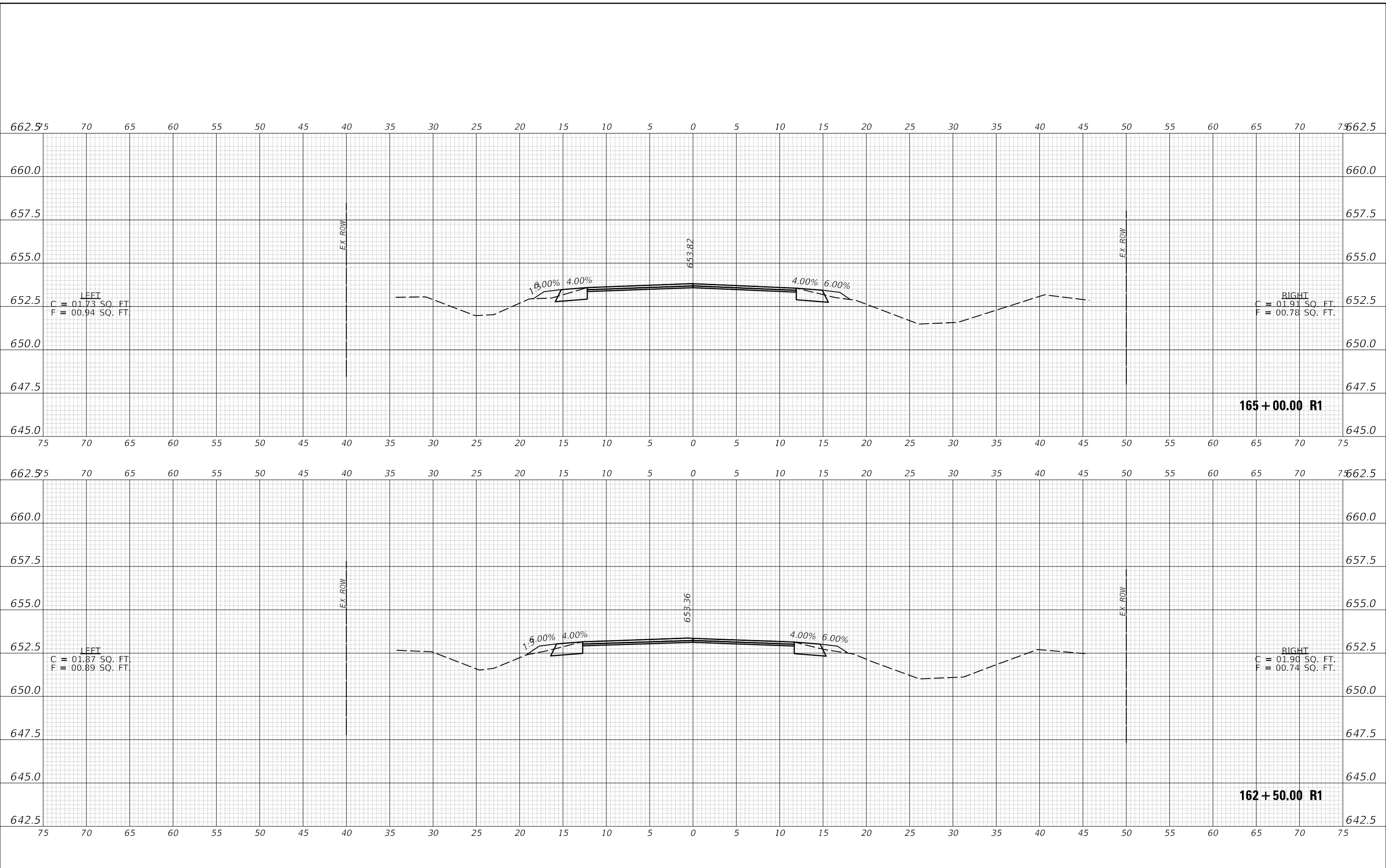




DATE	
BY	
FINAL SURVEY NO.	
SURVEYED PLOTTED AREAS CHECKED	
TEMPLATE	
NOTE BOOK	
AREAS CHECKED	

DATE	
BY	
ORIGINAL SURVEY NO.	
SURVEYED PLOTTED AREAS CHECKED	
TEMPLATE	
NOTE BOOK	
AREAS CHECKED	

MODEL: \$PROJECT\NAME\$  
 FILE NAME: D:\bentham\m.d\Illinois\pvt\PIVOT Documents\DOT Office\District 3\Project\0570D77\CADD\Battal\Design\0570D77\shh-Cross-Sections.dgn



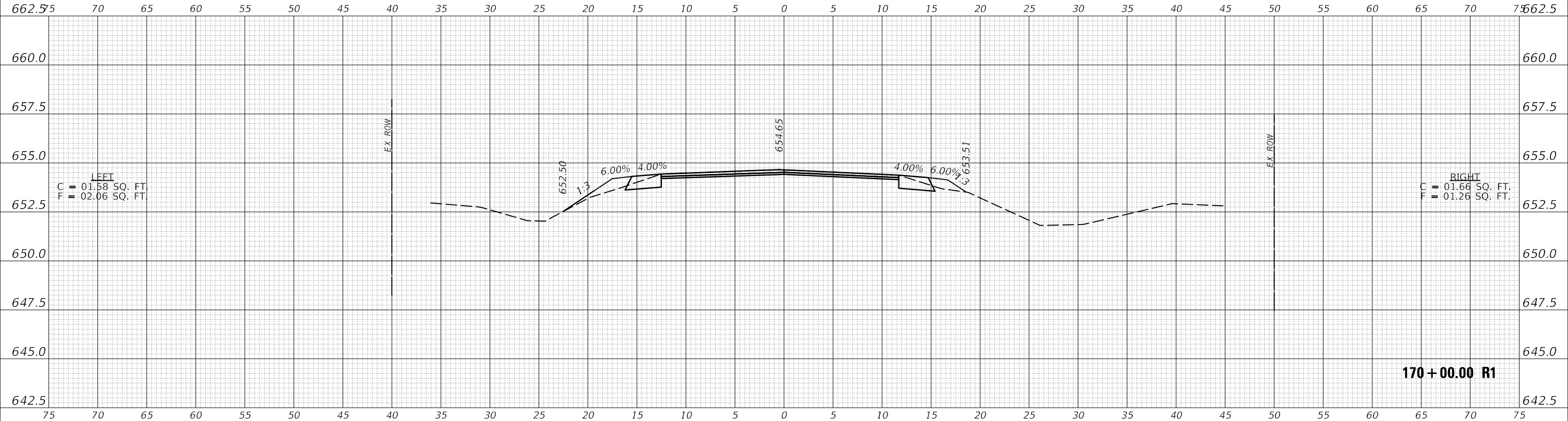
USER NAME = PiersonTJ	DESIGNED -	REVISED -
	DRAWN -	REVISED -
PLOT SCALE = 10.0000' / in.	CHECKED -	REVISED -
PLOT DATE = 3/24/2020	DATE -	REVISED -

**STATE OF ILLINOIS  
 DEPARTMENT OF TRANSPORTATION**

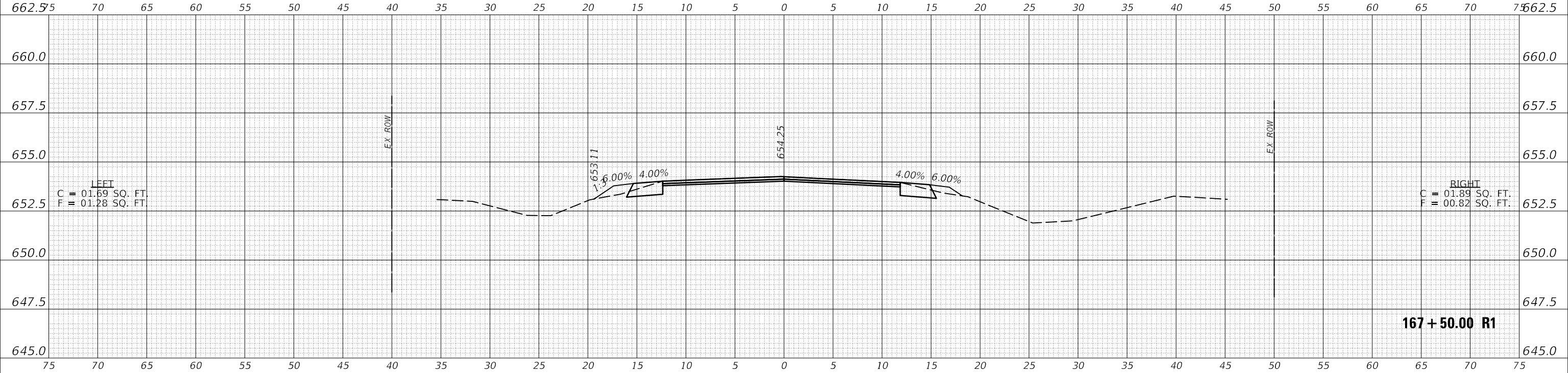
<b>IL-49 CROSS-SECTIONS</b>		
SCALE: 1"=5'	SHEET 86 OF 120 SHEETS	STA. 162+50.00 R1 TO STA. 165+00.00 R1

F.A.P. RTE. 836	SECTION **	COUNTY *	TOTAL SHEETS 224	SHEET NO. 190
			CONTRACT NO. 70D74	
ILLINOIS FED. AID PROJECT			** (116,117)RS-5, D5 HSIP 2020-1	

DATE	
BY	
SURVEYED	
PLOTTED	
TEMPLATE	
AREAS CHECKED	
FINAL SURVEY NO.	
NOTE BOOK NO.	
AREAS CHECKED	



DATE	
BY	
SURVEYED	
PLOTTED	
TEMPLATE	
AREAS CHECKED	
ORIGINAL SURVEY NO.	
NOTE BOOK NO.	
AREAS CHECKED	



MODEL: \$MODELNAME\$  
FILE NAME: p:\p1675000\m\1675000.dwg; P:\1675000\1675000.dwg; C:\ADDData\Design\1675000\1675000-Cross-Sections.dgn

USER NAME = PiersonTJ	DESIGNED -	REVISED -
	DRAWN -	REVISED -
PLOT SCALE = 10.0000 ' / in.	CHECKED -	REVISED -
PLOT DATE = 3/24/2020	DATE -	REVISED -

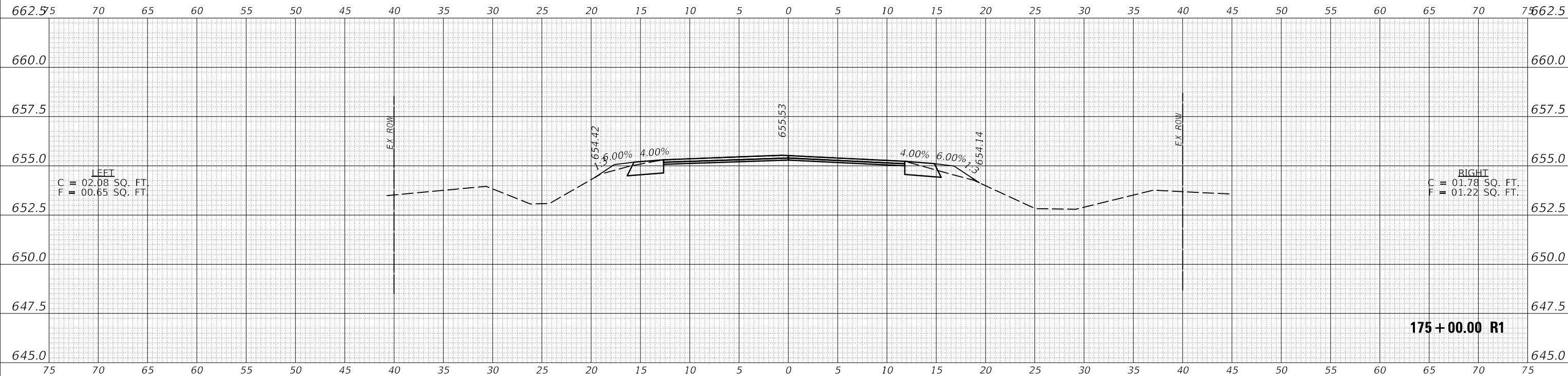
**STATE OF ILLINOIS  
DEPARTMENT OF TRANSPORTATION**

<b>IL-49 CROSS-SECTIONS</b>		
SCALE: 1"=5'	SHEET 87 OF 120 SHEETS	STA. 167+50.00 R1 TO STA. 170+00.00 R1

F.A.P. RTE. 836	SECTION **	COUNTY *	TOTAL SHEETS 224	SHEET NO. 191
CONTRACT NO. 70D74				
ILLINOIS FED. AID PROJECT				

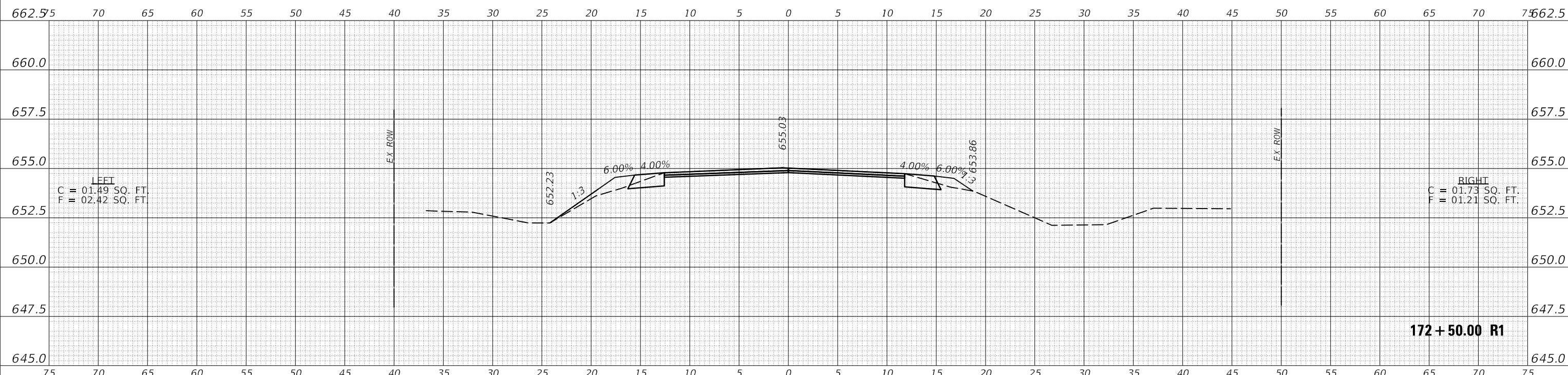
\*(116,117)RS-5, D5 HSIP 2020-1 \* DOUGLAS & EDGAR

DATE	
BY	
FINAL SURVEY	SURVEYED
NOTE BOOK	PLOTTED
NO.	TEMPLATE
	AREAS CHECKED
	AREAS CHECKED



175+00.00 R1

DATE	
BY	
ORIGINAL SURVEY	SURVEYED
NOTE BOOK	PLOTTED
NO.	TEMPLATE
	AREAS CHECKED
	AREAS CHECKED



172+50.00 R1

MODEL: \$MODELNAME\$  
FILE NAME: p:\p1616000\ad\11616000.dwg:PWIDOT Documents\DOT Office\District Office\District Office\11616000\11616000.dgn

USER NAME = PiersonTJ	DESIGNED -	REVISED -
	DRAWN -	REVISED -
PLOT SCALE = 10.0000 ' / in.	CHECKED -	REVISED -
PLOT DATE = 3/24/2020	DATE -	REVISED -

**STATE OF ILLINOIS  
DEPARTMENT OF TRANSPORTATION**

**IL-49 CROSS-SECTIONS**

SCALE: 1"=5' SHEET 88 OF 120 SHEETS STA. 172+50.00 R1 TO STA. 175+00.00 R1

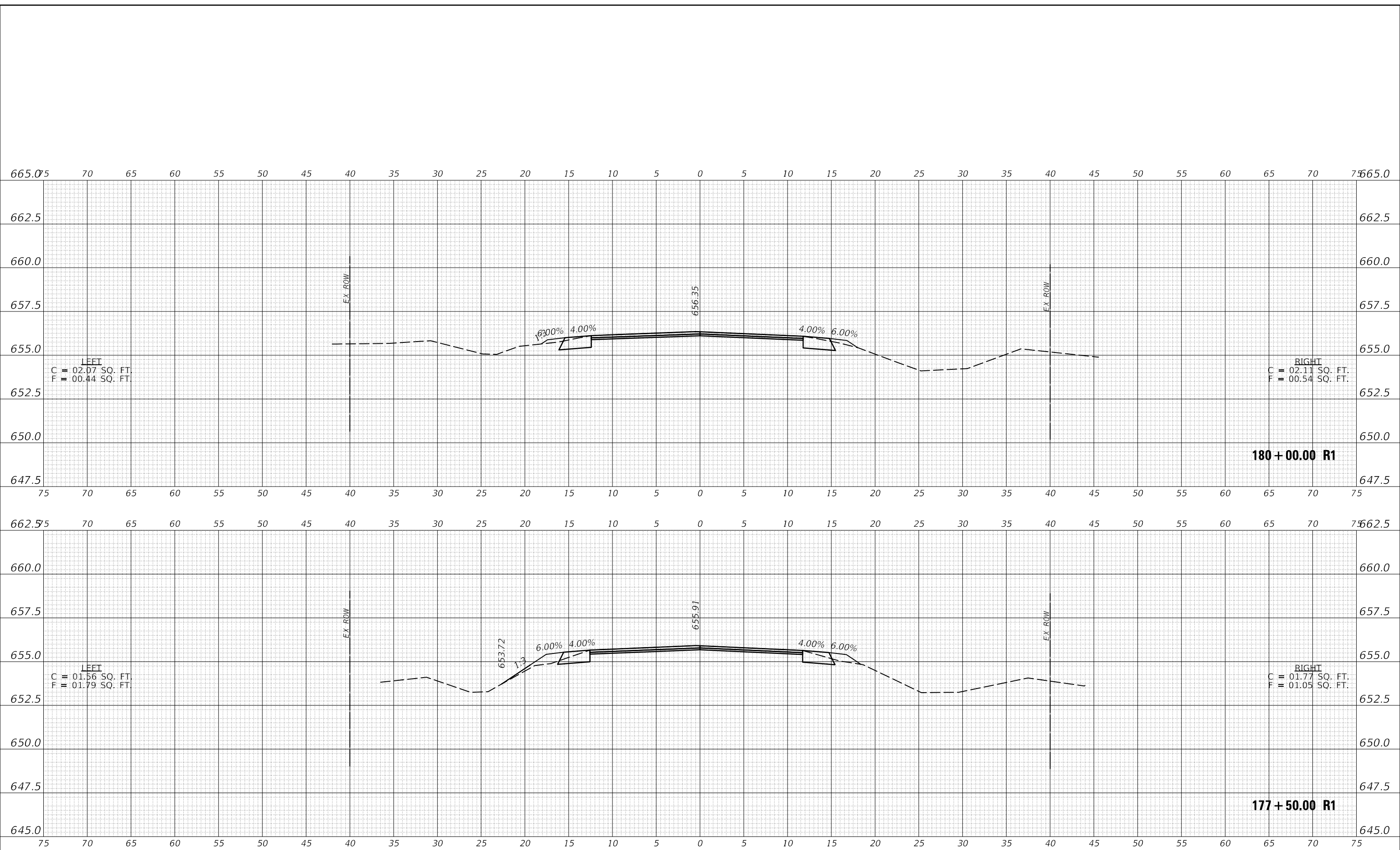
F.A.P. RTE. 836	SECTION **	COUNTY *	TOTAL SHEETS 224	SHEET NO. 192
			CONTRACT NO. 70D74	
ILLINOIS FED. AID PROJECT			** (116,117)RS-5, D5 HSIP 2020-1	

\* DOUGLAS & EDGAR

DATE	
BY	
FINAL SURVEY	SURVEYED
NOTE BOOK	PLOTTED
NO.	TEMPLATE
	AREAS CHECKED
	AREAS CHECKED

DATE	
BY	
ORIGINAL SURVEY	SURVEYED
NOTE BOOK	PLOTTED
NO.	TEMPLATE
	AREAS CHECKED
	AREAS CHECKED

MODEL: \$MODELNAME\$  
 FILE NAME: D:\gablan\com.d\Illinois\p\PIV\DOT Documents\DOT Office\District 3\Project\057007\CADD\BulData\Design\0570074-sh-Cross-Sections.dgn



USER NAME = PiersonTJ	DESIGNED -	REVISED -
	DRAWN -	REVISED -
PLOT SCALE = 10.0000' / in.	CHECKED -	REVISED -
PLOT DATE = 3/24/2020	DATE -	REVISED -

**STATE OF ILLINOIS  
 DEPARTMENT OF TRANSPORTATION**

**IL-49 CROSS-SECTIONS**

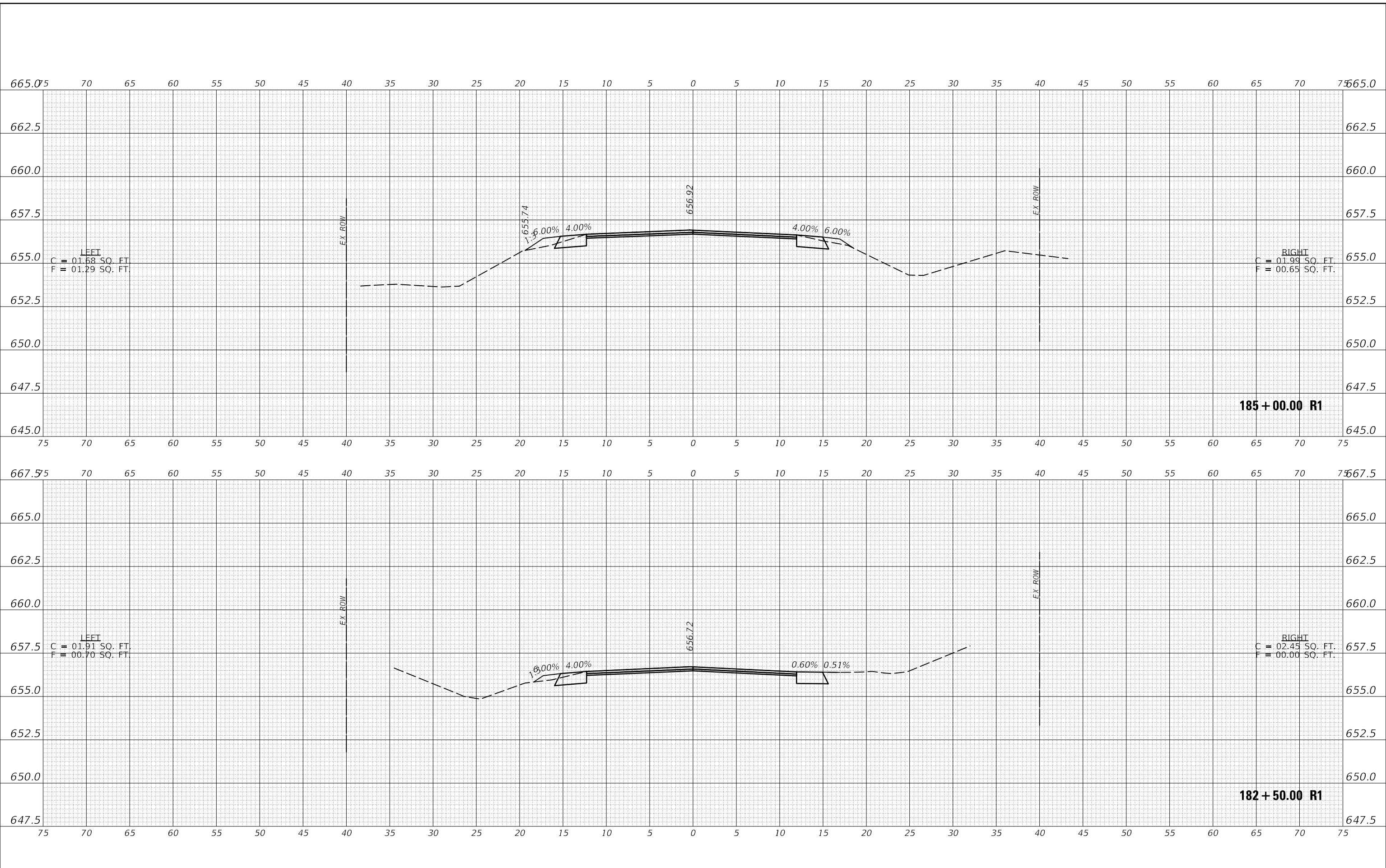
SCALE: 1"=5' SHEET 89 OF 120 SHEETS STA. 177+50.00 R1 TO STA. 180+00.00 R1

F.A.P. RTE.	SECTION	COUNTY	TOTAL SHEETS	SHEET NO.
836	**	*	224	193
CONTRACT NO. 70D74				
ILLINOIS		FED. AID PROJECT		

DATE	
BY	
FINAL SURVEY NO.	
SURVEYED	
PLOTTED	
TEMPLATE	
AREAS CHECKED	
NOTE BOOK	
AREAS CHECKED	

DATE	
BY	
ORIGINAL SURVEY NO.	
SURVEYED	
PLOTTED	
TEMPLATE	
AREAS CHECKED	
NOTE BOOK	
AREAS CHECKED	

MODEL: S:\MODEL\NAMES  
FILE NAME: p:\p182\182+50.00 R1.dwg  
PROJECT: D:\7074\CADD\Design\057074\Cross-Sections.dgn  
OFFICE: DISTRICT OFFICE



USER NAME = PiersonTJ	DESIGNED -	REVISED -
	DRAWN -	REVISED -
PLOT SCALE = 10.0000' / in.	CHECKED -	REVISED -
PLOT DATE = 3/24/2020	DATE -	REVISED -

**STATE OF ILLINOIS  
DEPARTMENT OF TRANSPORTATION**

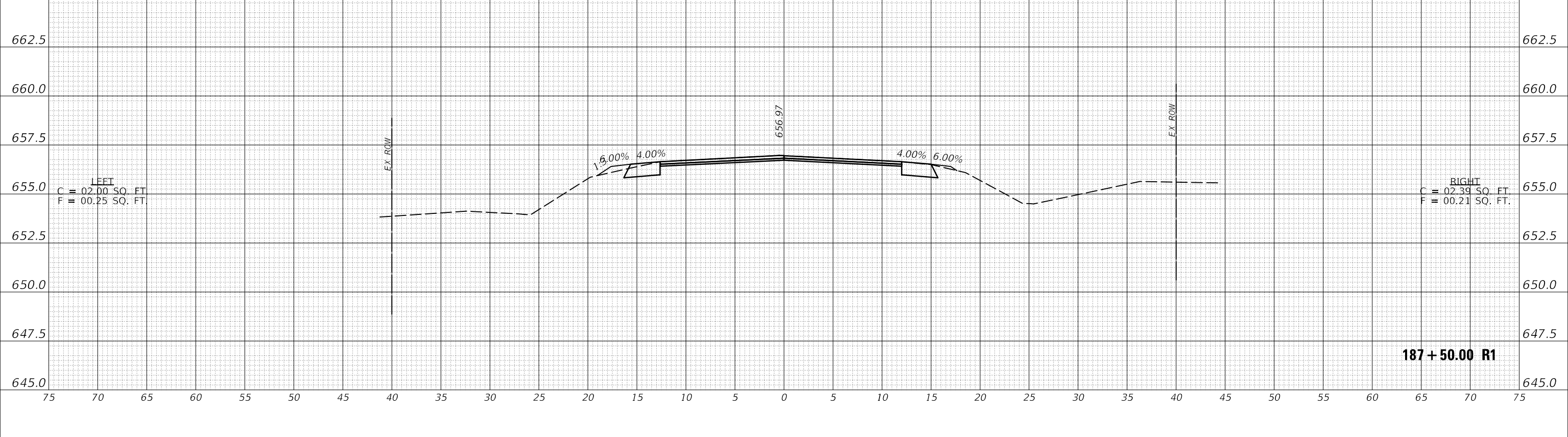
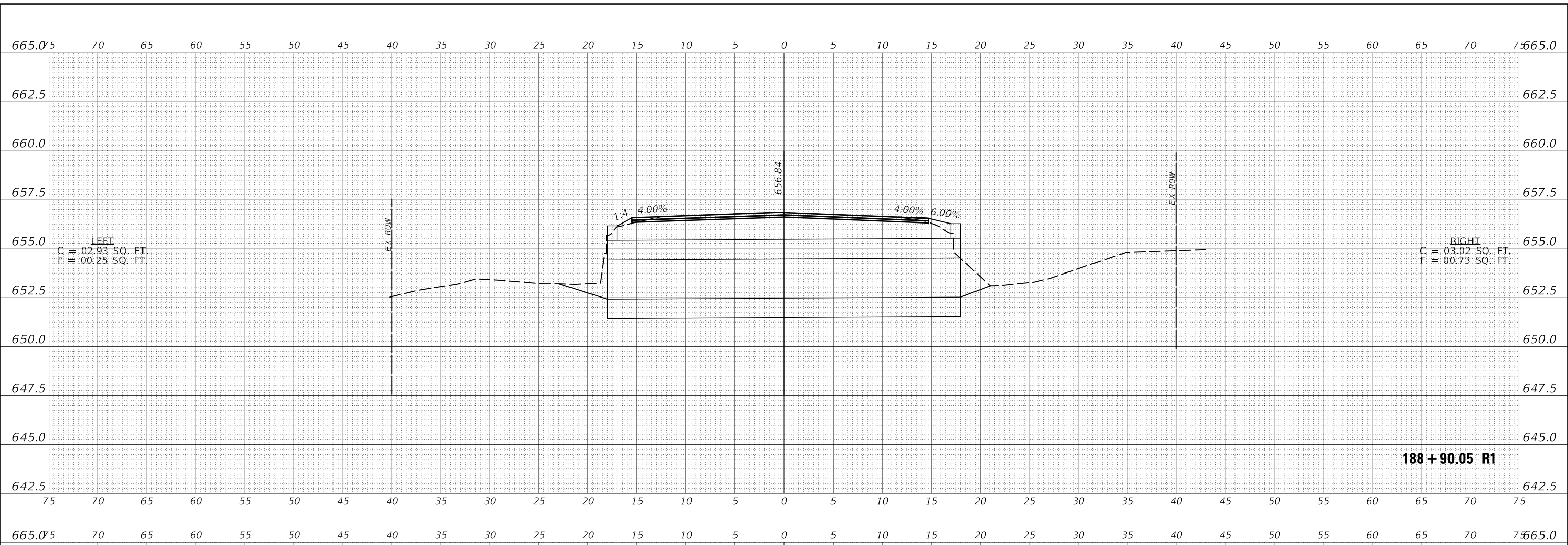
<b>IL-49 CROSS-SECTIONS</b>		
SCALE: 1"=5'	SHEET 90 OF 120 SHEETS	STA. 182+50.00 R1 TO STA. 185+00.00 R1

F.A.P. RTE. 836	SECTION **	COUNTY *	TOTAL SHEETS 224	SHEET NO. 194
			CONTRACT NO. 70D74	
ILLINOIS FED. AID PROJECT			** (116,117)RS-5, D5 HSIP 2020-1	

DATE	
BY	
FINAL SURVEY NO.	
SURVEYED	
PLOTTED	
TEMPLATE	
AREAS CHECKED	
NOTE BOOK	
AREAS CHECKED	

DATE	
BY	
ORIGINAL SURVEY NO.	
SURVEYED	
PLOTTED	
TEMPLATE	
AREAS CHECKED	
NOTE BOOK	
AREAS CHECKED	

MODEL: \$MODELNAME\$  
 FILE NAME: p:\p116117\rs-5\116117\rs-5\p116117\DOT Documents\DOT Office\District 3\Project\0570D74\CADD\Design\0570D74\sh-Cross-Sections.dgn



USER NAME = PiersonTJ	DESIGNED -	REVISED -
	DRAWN -	REVISED -
PLOT SCALE = 10.0000' / in.	CHECKED -	REVISED -
PLOT DATE = 3/24/2020	DATE -	REVISED -

**STATE OF ILLINOIS  
 DEPARTMENT OF TRANSPORTATION**

**IL-49 CROSS-SECTIONS**

SCALE: 1"=5'      SHEET 91 OF 120 SHEETS      STA. 187+50.00 R1 TO STA. 188+90.05 R1

F.A.P. RTE. 836	SECTION **	COUNTY *	TOTAL SHEETS 224	SHEET NO. 195
			CONTRACT NO. 70D74	
ILLINOIS FED. AID PROJECT			** (116,117)RS-5, D5 HSIP 2020-1	



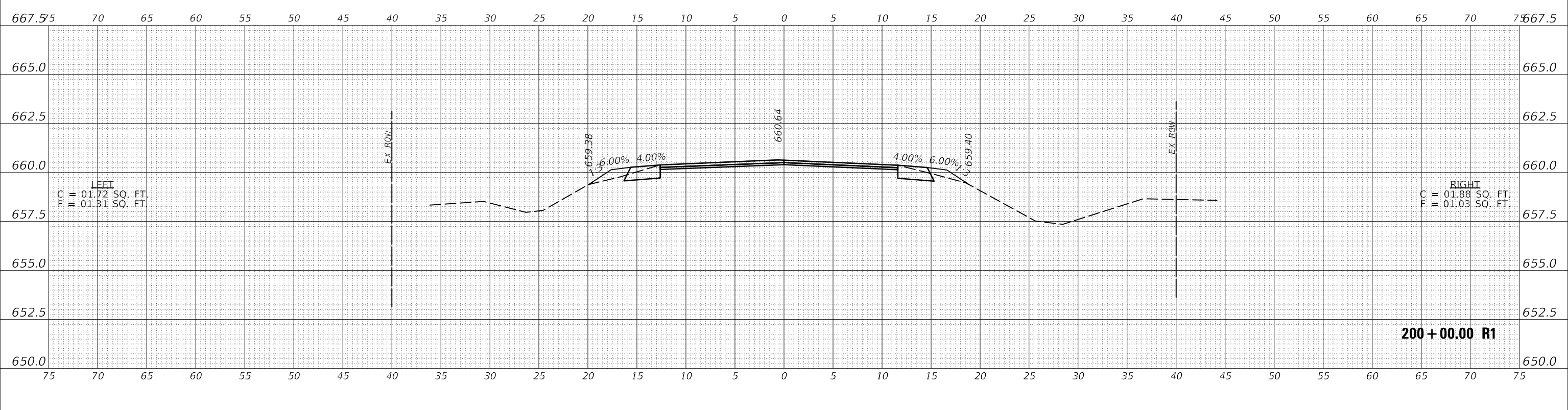
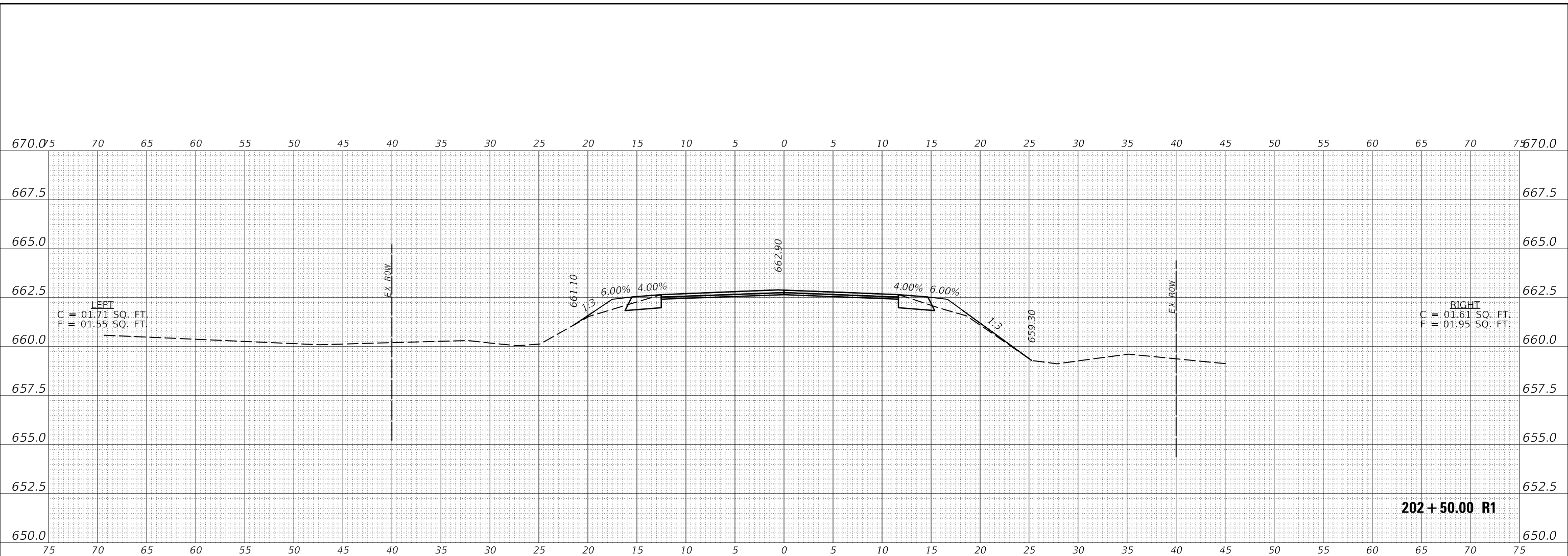




DATE	
BY	
FINAL SURVEY	SURVEYED
NOTE BOOK	PLOTTED
NO.	TEMPLATE
	AREAS CHECKED
	AREAS CHECKED

DATE	
BY	
ORIGINAL SURVEY	SURVEYED
NOTE BOOK	PLOTTED
NO.	TEMPLATE
	AREAS CHECKED
	AREAS CHECKED

MODEL: S:\MODEL\NAMES  
 FILE NAME: D:\gablencom.d\Illinois\p\PIVOT Documents\DOT Office\District 3\Project\057007\ICADD\BulDesign\057007\4-shh-Cross-Sections.dgn



USER NAME = PiersontJ	DESIGNED -	REVISED -
	DRAWN -	REVISED -
PLOT SCALE = 10.0000 ' / in.	CHECKED -	REVISED -
PLOT DATE = 3/24/2020	DATE -	REVISED -

**STATE OF ILLINOIS  
 DEPARTMENT OF TRANSPORTATION**

<b>IL-49 CROSS-SECTIONS</b>		
SCALE: 1"=5'	SHEET 94 OF 120 SHEETS	STA. 200+00.00 R1 TO STA. 202+50.00 R1

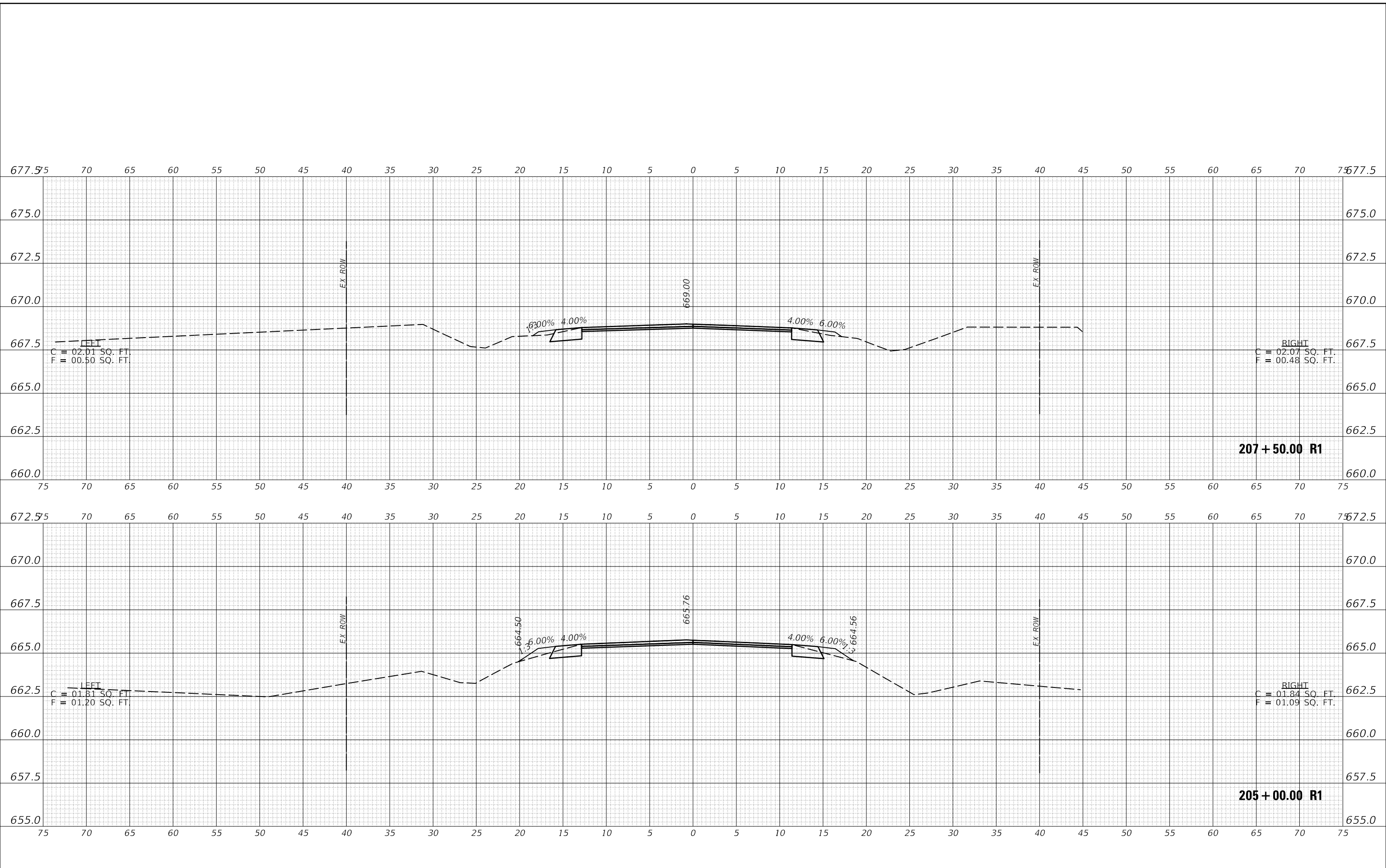
F.A.P. RTE.	SECTION	COUNTY	TOTAL SHEETS	SHEET NO.
836	**	*	224	198
CONTRACT NO. 70D74				
ILLINOIS FED. AID PROJECT				

\*(116,117)RS-5, D5 HSIP 2020-1 \* DOUGLAS & EDGAR

FINAL SURVEY	SURVEYED	DATE
NOTE BOOK	PLOTTED	BY
NO.	TEMPLATE	
	AREAS CHECKED	
	AREAS CHECKED	

ORIGINAL SURVEY	SURVEYED	DATE
NOTE BOOK	PLOTTED	BY
NO.	TEMPLATE	
	AREAS CHECKED	
	AREAS CHECKED	

MODEL: S:\MODEL\NAMES  
 FILE NAME: p:\p116117\rs-5\116117\rs-5\p116117\DOT Documents\DOT Office\District 5\Project\0570D74\CADD\Design\0570D74\sh-cs-sections.dgn



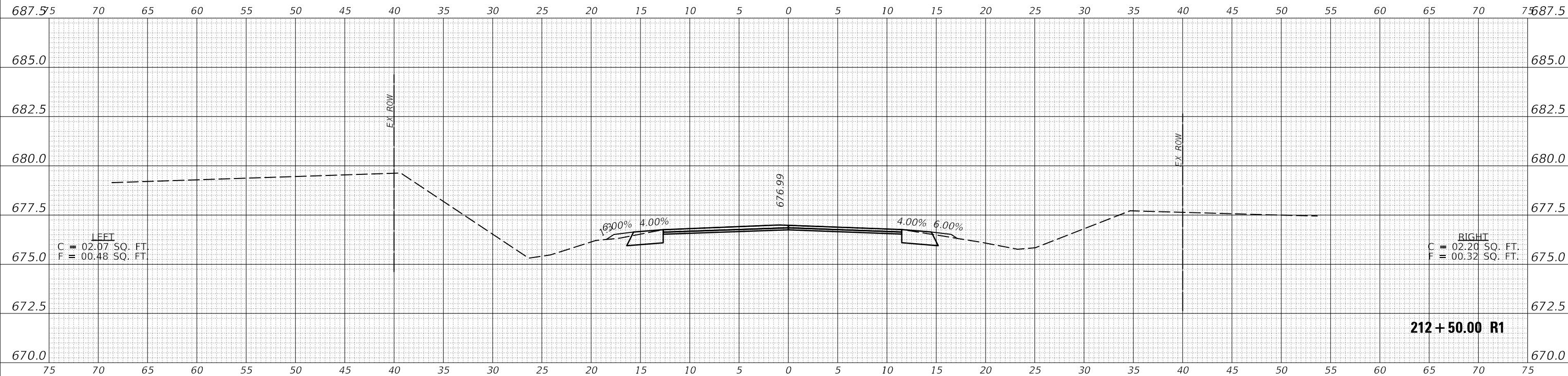
USER NAME = PiersonTJ	DESIGNED -	REVISED -
PLOT SCALE = 10.0000 ' / in.	DRAWN -	REVISED -
PLOT DATE = 3/24/2020	CHECKED -	REVISED -
	DATE -	REVISED -

**STATE OF ILLINOIS  
 DEPARTMENT OF TRANSPORTATION**

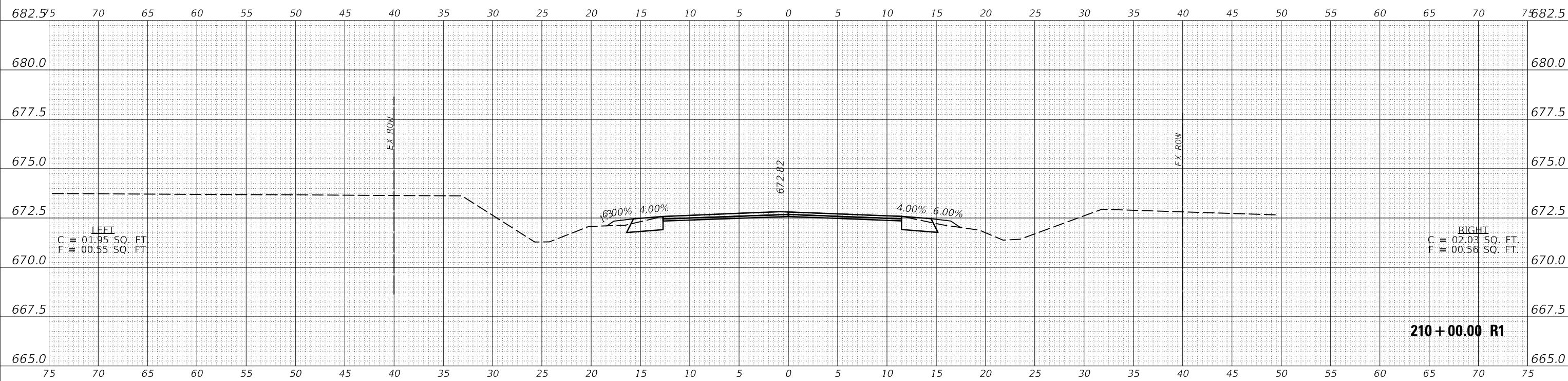
<b>IL-49 CROSS-SECTIONS</b>		
SCALE: 1"=5'	SHEET 95 OF 120 SHEETS	STA. 205+00.00 R1 TO STA. 207+50.00 R1

F.A.P. RTE. 836	SECTION **	COUNTY *	TOTAL SHEETS 224	SHEET NO. 199
			CONTRACT NO. 70D74	
ILLINOIS FED. AID PROJECT			** (116,117)RS-5, D5 HSIP 2020-1	

DATE	
BY	
FINAL SURVEY NO.	
SURVEYED PLOTTED	
TEMPLATE AREAS CHECKED	
NOTE BOOK NO.	
AREAS CHECKED	



DATE	
BY	
ORIGINAL SURVEY NO.	
SURVEYED PLOTTED	
TEMPLATE AREAS CHECKED	
NOTE BOOK NO.	
AREAS CHECKED	



MODEL: S:\MODEL\NAMES  
FILE NAME: p:\pub\116\117\RS-5\116\_117\_RS-5\_D5\_HSP1\_2020-1.dwg  
PROJECT: D:\Projects\2020\116\_117\_RS-5\116\_117\_RS-5\_D5\_HSP1\_2020-1.dwg  
DESIGN: D:\Projects\2020\116\_117\_RS-5\116\_117\_RS-5\_D5\_HSP1\_2020-1.dwg  
SECTION: CROSS-SECTION

USER NAME = PiersonTJ	DESIGNED -	REVISED -
	DRAWN -	REVISED -
PLOT SCALE = 10.0000 ' / in.	CHECKED -	REVISED -
PLOT DATE = 3/24/2020	DATE -	REVISED -

**STATE OF ILLINOIS  
DEPARTMENT OF TRANSPORTATION**

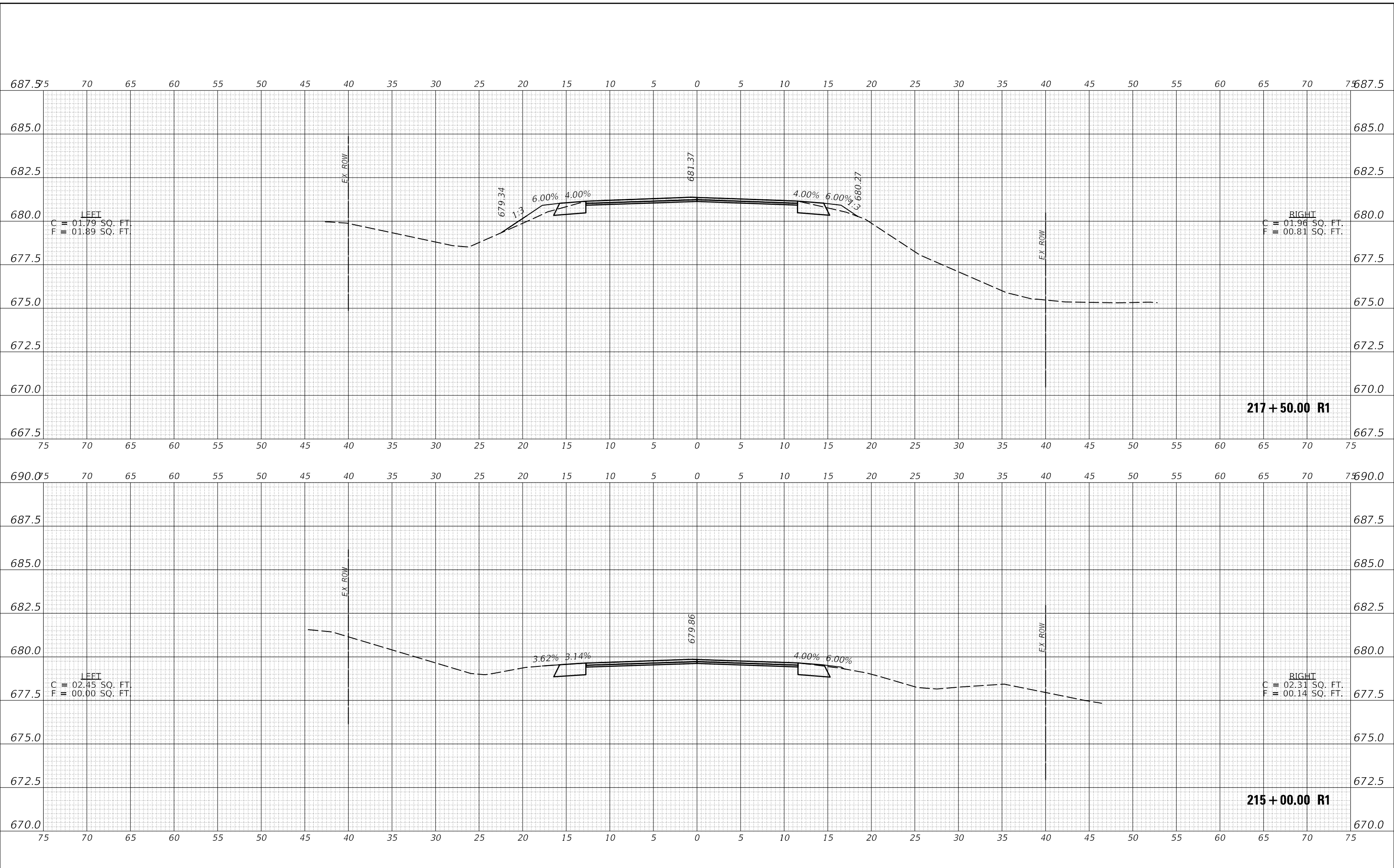
<b>IL-49 CROSS-SECTIONS</b>		
SCALE: 1"=5'	SHEET 96 OF 120 SHEETS	STA. 210+00.00 R1 TO STA. 212+50.00 R1

F.A.P. RTE. 836	SECTION **	COUNTY *	TOTAL SHEETS 224	SHEET NO. 200
			CONTRACT NO. 70D74	
ILLINOIS FED. AID PROJECT			** (116,117)RS-5, D5 HSP1 2020-1	

DATE	
BY	
FINAL SURVEY NO.	
SURVEYED PLOTTED AREAS CHECKED	
TEMPLATE	
NOTE BOOK	
AREAS CHECKED	

DATE	
BY	
ORIGINAL SURVEY NO.	
SURVEYED PLOTTED AREAS CHECKED	
TEMPLATE	
NOTE BOOK	
AREAS CHECKED	

MODEL: S:\MODEL\NAMES  
 FILE NAME: D:\gablan\com.d\Illinois\p\PIV\DOT Documents\DOT Office\District 3\Project\0570077\CADD\BulData\Design\05700774-sh-Cross-Sections.dgn



USER NAME = PiersonTJ	DESIGNED -	REVISED -
PLOT SCALE = 10.0000 ' / in.	DRAWN -	REVISED -
PLOT DATE = 3/24/2020	CHECKED -	REVISED -
	DATE -	REVISED -

**STATE OF ILLINOIS  
DEPARTMENT OF TRANSPORTATION**

<b>IL-49 CROSS-SECTIONS</b>			
SCALE: 1"=5'	SHEET 97	OF 120 SHEETS	STA. 215+00.00 R1 TO STA. 217+50.00 R1

F.A.P. RTE. 836	SECTION **	COUNTY *	TOTAL SHEETS 224	SHEET NO. 201
CONTRACT NO. 70D74				
ILLINOIS FED. AID PROJECT				

\*(116,117)RS-5, D5 HSIP 2020-1 \* DOUGLAS & EDGAR

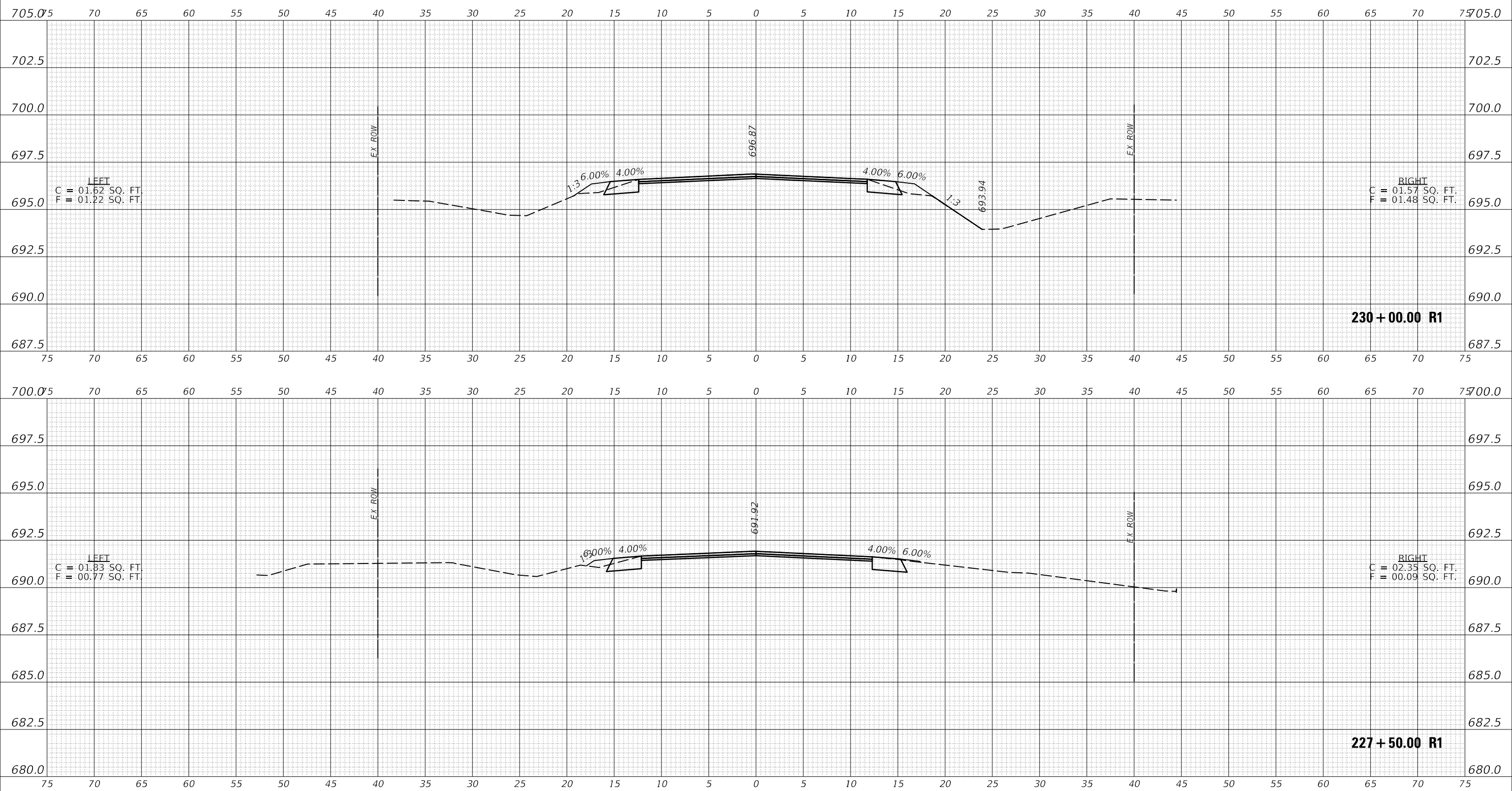




DATE	
BY	
FINAL SURVEY	
NO.	
SURVEYED	
PLOTTED	
TEMPLATE	
AREAS	
CHECKED	
AREAS	
CHECKED	

DATE	
BY	
ORIGINAL SURVEY	
NO.	
SURVEYED	
PLOTTED	
TEMPLATE	
AREAS	
CHECKED	
AREAS	
CHECKED	

MODEL: \$MODELNAME\$  
 FILE NAME: p:\p116117\rs-5\116117\rs-5\p116117\DOT Documents\DOT Office\District 3\Project\057077\CADD\Drawings\057077-4-sh-Cross-Sections.dgn



USER NAME = PiersonTJ	DESIGNED -	REVISED -
	DRAWN -	REVISED -
PLOT SCALE = 10.0000' / in.	CHECKED -	REVISED -
PLOT DATE = 3/24/2020	DATE -	REVISED -

**STATE OF ILLINOIS  
DEPARTMENT OF TRANSPORTATION**

<b>IL-49 CROSS-SECTIONS</b>		
SCALE: 1"=5'	SHEET 100 OF 120 SHEETS	STA. 227+50.00 R1 TO STA. 230+00.00 R1

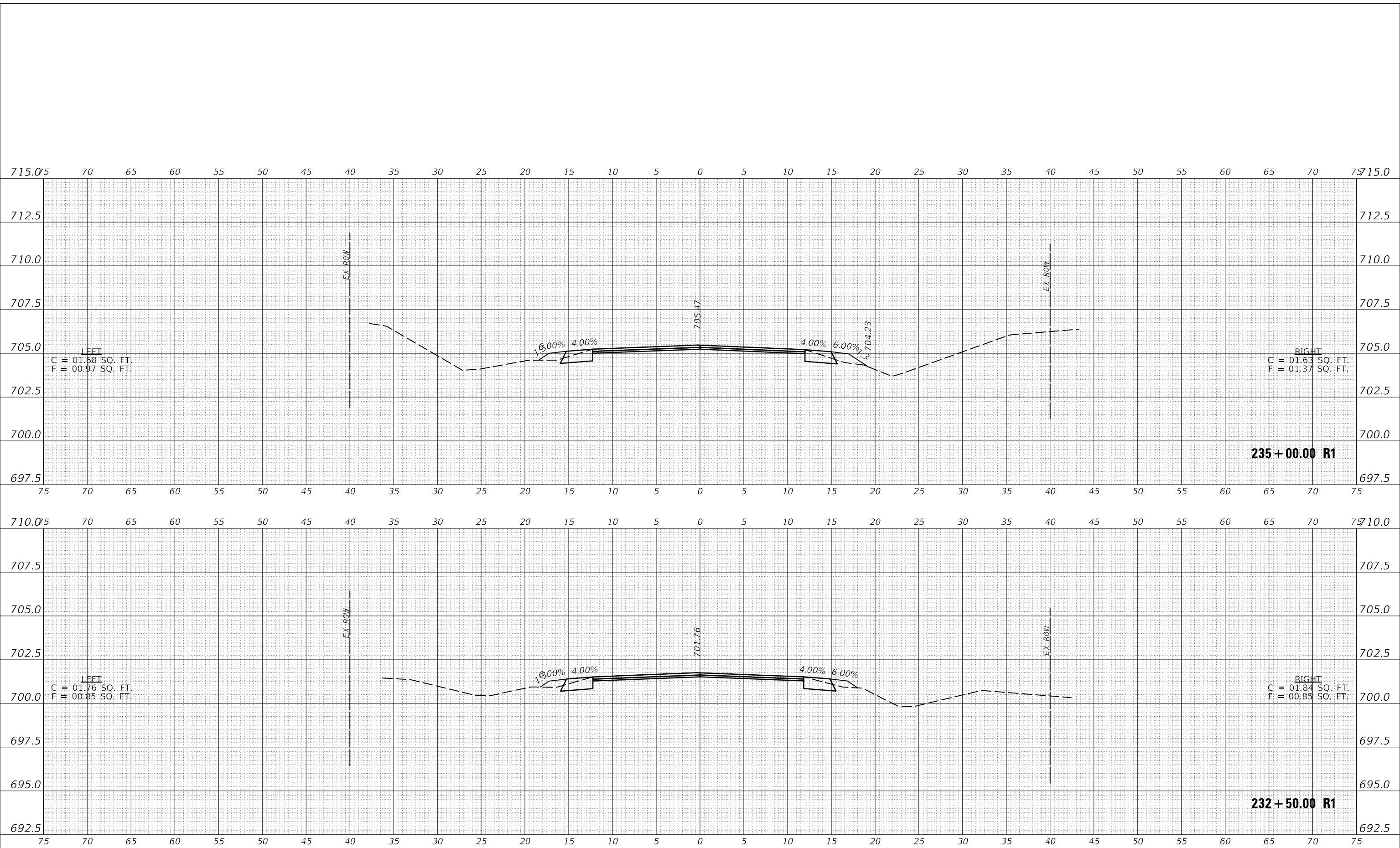
F.A.P. RTE. 836	SECTION **	COUNTY *	TOTAL SHEETS 224	SHEET NO. 204
CONTRACT NO. 70D74				
ILLINOIS FED. AID PROJECT				



DATE	
BY	
FINAL SURVEY	SURVEYED
NOTE BOOK	PLOTTED
NO.	TEMPLATE
	AREAS CHECKED
	AREAS CHECKED

DATE	
BY	
ORIGINAL SURVEY	SURVEYED
NOTE BOOK	PLOTTED
NO.	TEMPLATE
	AREAS CHECKED
	AREAS CHECKED

MODEL: S:\MODEL\NAMES  
FILE NAME: D:\gablenom.d\Illinois\p\PROJECTS\DOT Documents\DOT Office\District 3\Project\057007\ACAD\Drawings\057007\4-shft-Cross-Sections.dgn



USER NAME = PiersonTJ	DESIGNED -	REVISED -
	DRAWN -	REVISED -
PLOT SCALE = 10.0000 ' / in.	CHECKED -	REVISED -
PLOT DATE = 3/24/2020	DATE -	REVISED -

**STATE OF ILLINOIS  
DEPARTMENT OF TRANSPORTATION**

<b>IL-49 CROSS-SECTIONS</b>		
SCALE: 1"=5'	SHEET 101 OF 120 SHEETS	STA. 232+50.00 R1 TO STA. 235+00.00 R1

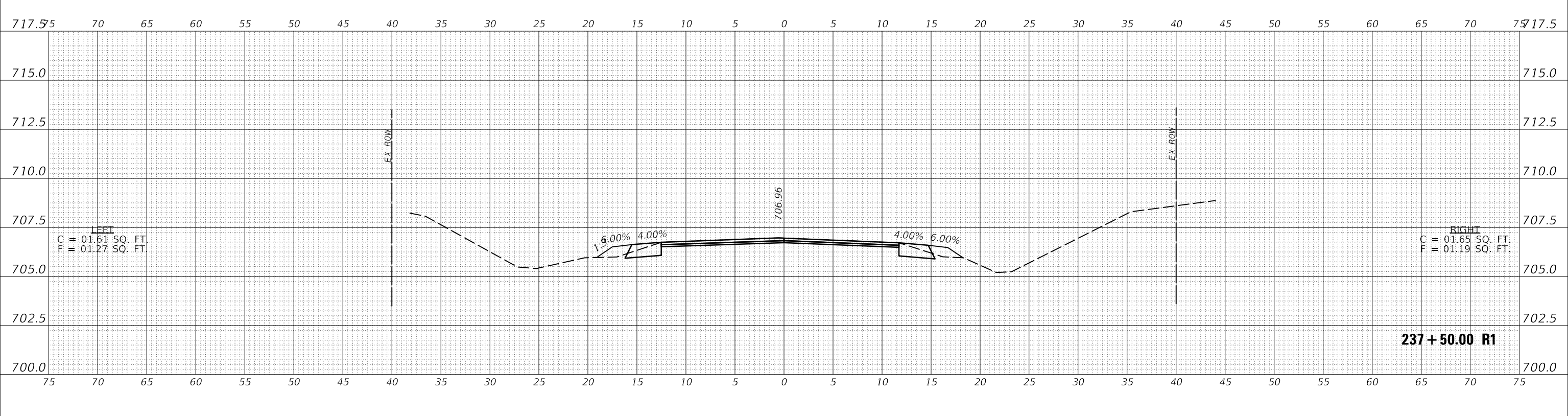
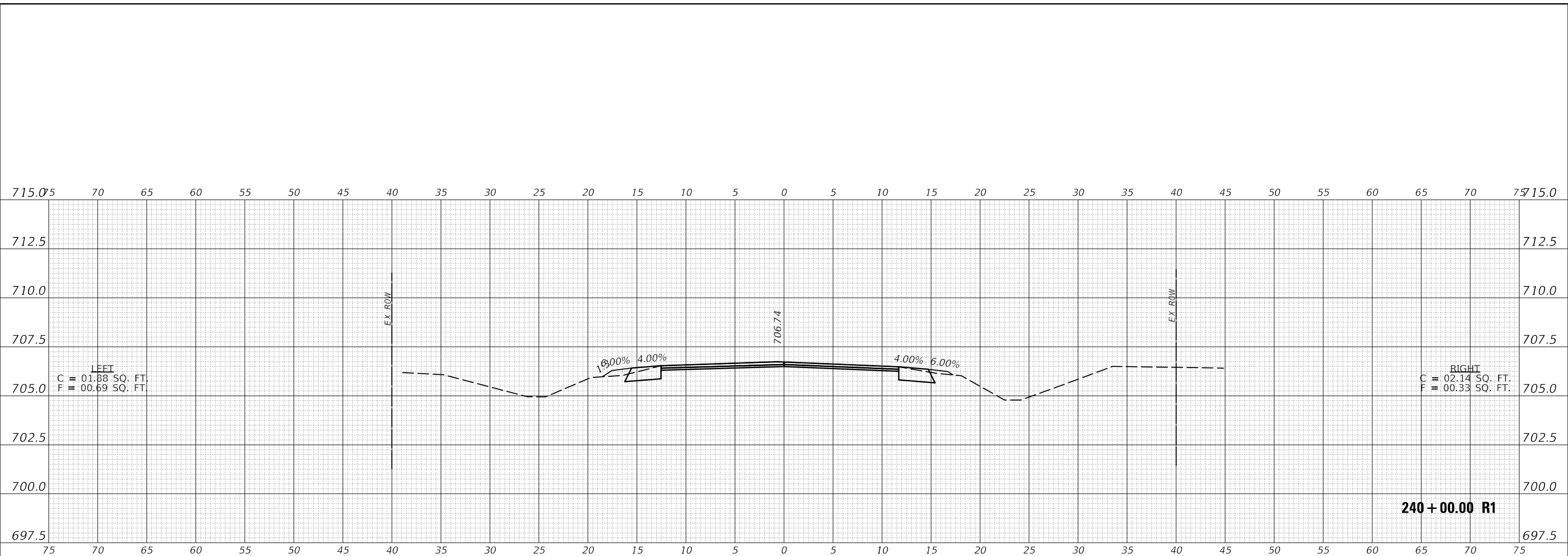
F.A.P. RTE. 836	SECTION **	COUNTY *	TOTAL SHEETS 224	SHEET NO. 205
CONTRACT NO. 70D74				
ILLINOIS FED. AID PROJECT				

\*(116,117)RS-5, D5 HSIP 2020-1 \* DOUGLAS & EDGAR

FINAL SURVEY	SURVEYED	DATE
NOTE BOOK	PLOTTED	BY
NO.	TEMPLATE	
	AREAS CHECKED	
	AREAS CHECKED	

ORIGINAL SURVEY	SURVEYED	DATE
NOTE BOOK	PLOTTED	BY
NO.	TEMPLATE	
	AREAS CHECKED	
	AREAS CHECKED	

MODEL: S:\MODEL\NAMES  
FILE NAME: p:\p116117\rs-5\116117\rs-5\p116117\DOT Documents\DOT Office\District 3\Project\0570D74\CADD\Design\0570D74\sh-Cross-Sections.dgn



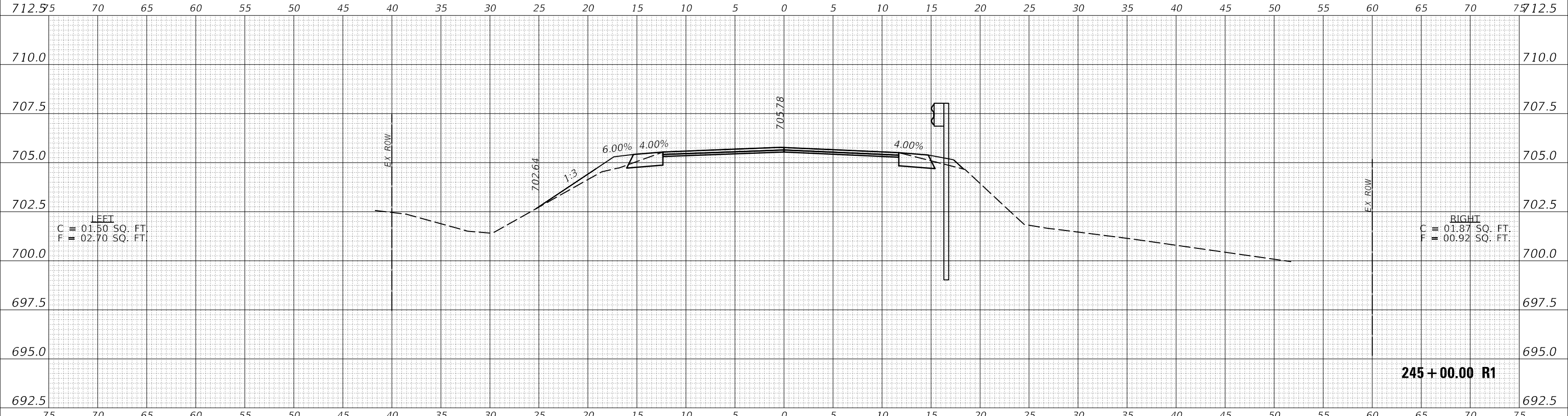
USER NAME = PiersonTJ	DESIGNED -	REVISED -
	DRAWN -	REVISED -
PLOT SCALE = 10.0000 ' / in.	CHECKED -	REVISED -
PLOT DATE = 3/24/2020	DATE -	REVISED -

**STATE OF ILLINOIS  
DEPARTMENT OF TRANSPORTATION**

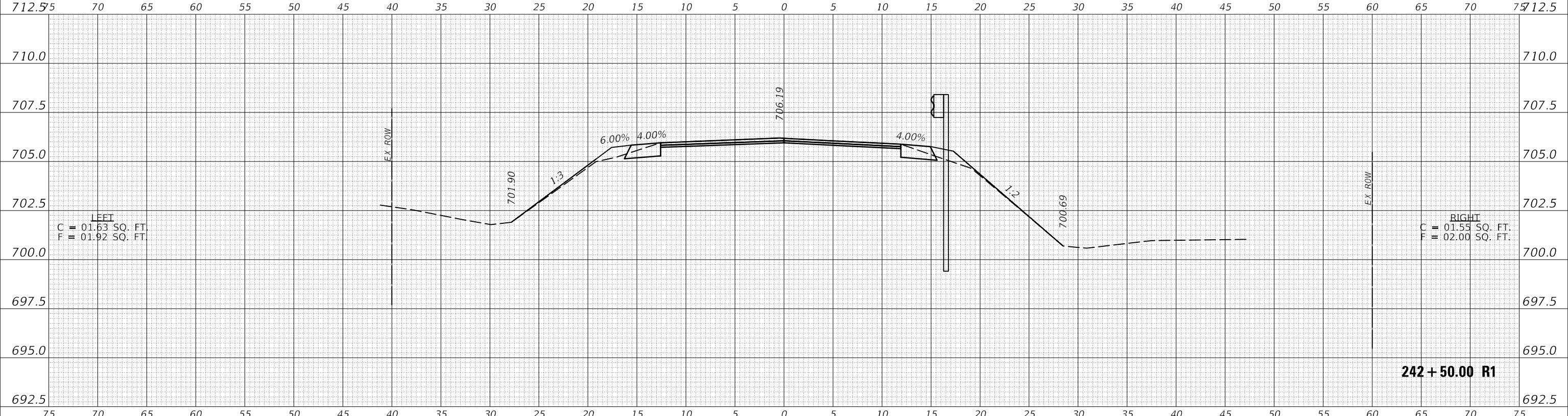
<b>IL-49 CROSS-SECTIONS</b>		
SCALE: 1"=5'	SHEET 102 OF 120 SHEETS	STA. 237+50.00 R1 TO STA. 240+00.00 R1

F.A.P. RTE. 836	SECTION **	COUNTY *	TOTAL SHEETS 224	SHEET NO. 206
			CONTRACT NO. 70D74	
			ILLINOIS FED. AID PROJECT	

DATE	
BY	
FINAL SURVEY NO.	
SURVEYED	
PLOTTED	
TEMPLATE	
AREAS CHECKED	
NOTE BOOK NO.	



DATE	
BY	
ORIGINAL SURVEY NO.	
SURVEYED	
PLOTTED	
TEMPLATE	
AREAS CHECKED	
NOTE BOOK NO.	



MODEL: S:\MODEL\NAMES  
 FILE NAME: p:\p116117\rs-5\116117\rs-5\p116117\DOT Documents\DOT Office\District 5\Projects\0570774\CADD\Design\0570774\sh-Cross-Sections.dgn

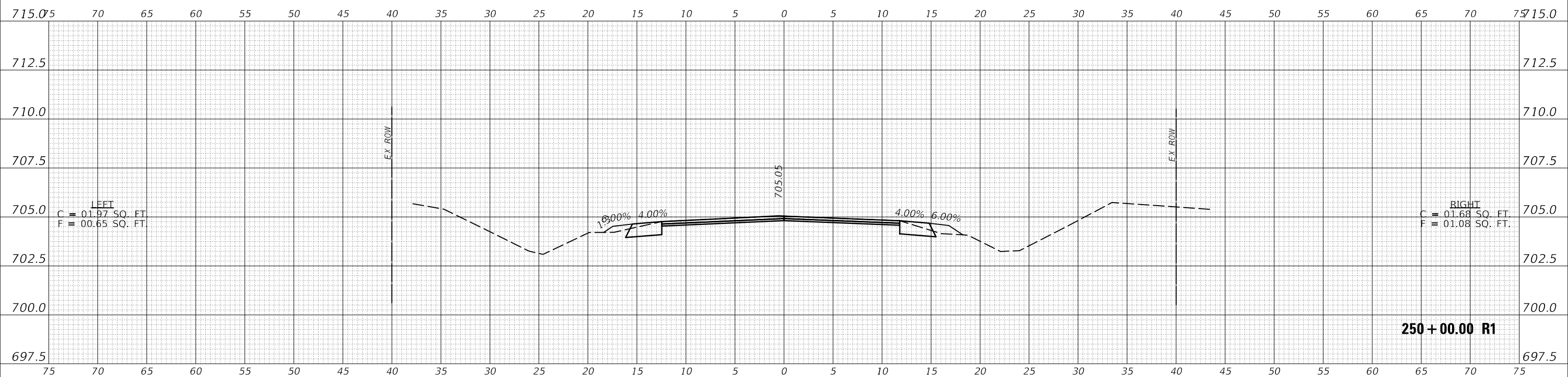
USER NAME = PiersonTJ	DESIGNED -	REVISED -
PLOT SCALE = 10.0000' / in.	DRAWN -	REVISED -
PLOT DATE = 3/24/2020	CHECKED -	REVISED -
	DATE -	REVISED -

**STATE OF ILLINOIS  
 DEPARTMENT OF TRANSPORTATION**

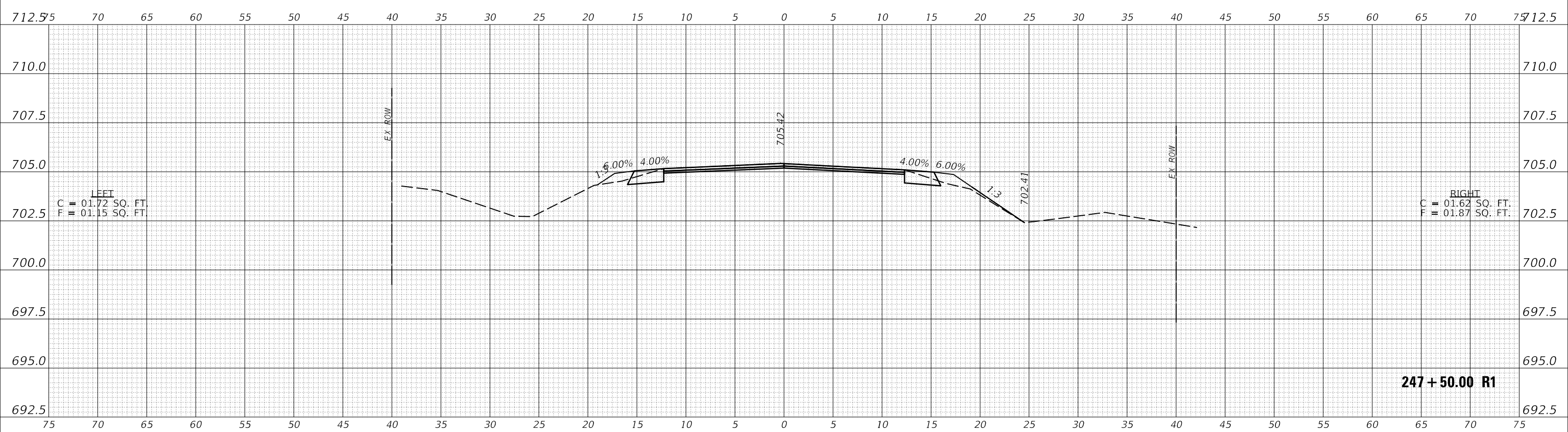
<b>IL-49 CROSS-SECTIONS</b>		
SCALE: 1"=5'	SHEET 103 OF 120 SHEETS	STA. 242+50.00 R1 TO STA. 245+00.00 R1

F.A.P. RTE. 836	SECTION **	COUNTY *	TOTAL SHEETS 224	SHEET NO. 207
CONTRACT NO. 70D74				
ILLINOIS FED. AID PROJECT				

DATE	
BY	
SURVEYED	
PLOTTED	
TEMPLATE	
AREAS CHECKED	
FINAL SURVEY NO.	
NOTE BOOK NO.	
AREAS CHECKED	



DATE	
BY	
SURVEYED	
PLOTTED	
TEMPLATE	
AREAS CHECKED	
ORIGINAL SURVEY NO.	
NOTE BOOK NO.	
AREAS CHECKED	



MODEL: S:\MODEL\NAMES  
 FILE NAME: p:\p16\160400\ad\illinois\p16\160400\Design\057074\Cross-Sections.dgn  
 PROJECT: 057074\CADD\Design\057074\Rail-Cross-Sections.dgn  
 OFFICE: DISTRICT

USER NAME = PiersonTJ	DESIGNED -	REVISED -
	DRAWN -	REVISED -
PLOT SCALE = 10.0000 ' / in.	CHECKED -	REVISED -
PLOT DATE = 3/24/2020	DATE -	REVISED -

**STATE OF ILLINOIS  
DEPARTMENT OF TRANSPORTATION**

**IL-49 CROSS-SECTIONS**

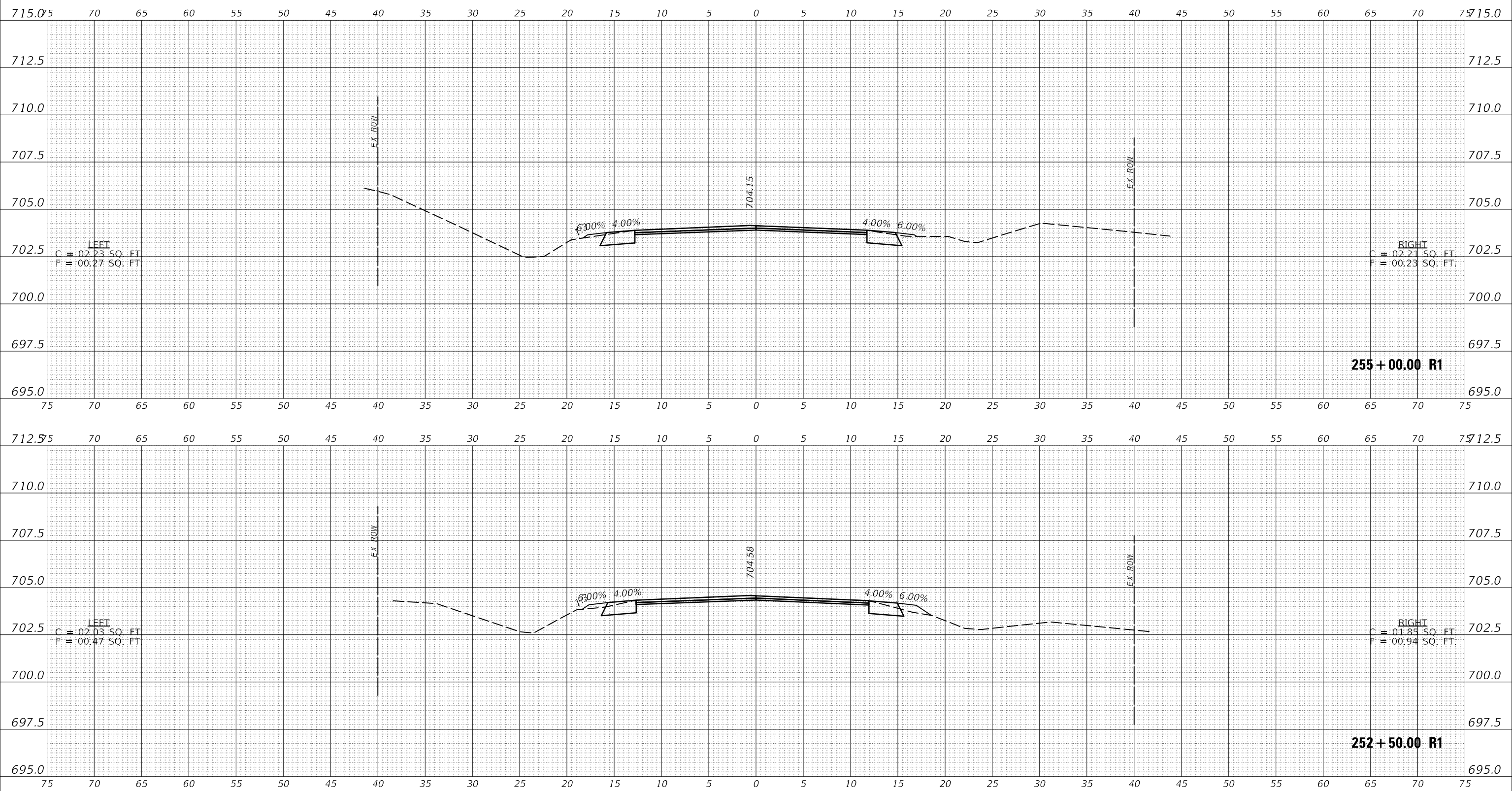
SCALE: 1"=5'      SHEET 104 OF 120 SHEETS      STA. 247+50.00 R1 TO STA. 250+00.00 R1

F.A.P. RTE.	SECTION	COUNTY	TOTAL SHEETS	SHEET NO.
836	**	*	224	208
CONTRACT NO. 70D74				

DATE	
BY	
FINAL SURVEY	SURVEYED
NOTE BOOK	PLOTTED
NO.	TEMPLATE
	AREAS CHECKED
	AREAS CHECKED

DATE	
BY	
ORIGINAL SURVEY	SURVEYED
NOTE BOOK	PLOTTED
NO.	TEMPLATE
	AREAS CHECKED
	AREAS CHECKED

MODEL: S:\MODEL\NAMES  
 FILE NAME: D:\gablen\com.d\Illinois\p\PIVOT Documents\DOT Office\District 3\Project\0570077\CADD\Batal\Design\05700774-shh-Cross-Sections.dgn



USER NAME = PiersonTJ	DESIGNED -	REVISED -
	DRAWN -	REVISED -
PLOT SCALE = 10.0000 ' / in.	CHECKED -	REVISED -
PLOT DATE = 3/24/2020	DATE -	REVISED -

**STATE OF ILLINOIS  
 DEPARTMENT OF TRANSPORTATION**

<b>IL-49 CROSS-SECTIONS</b>		
SCALE: 1"=5'	SHEET 105 OF 120 SHEETS	STA. 252+50.00 R1 TO STA. 255+00.00 R1

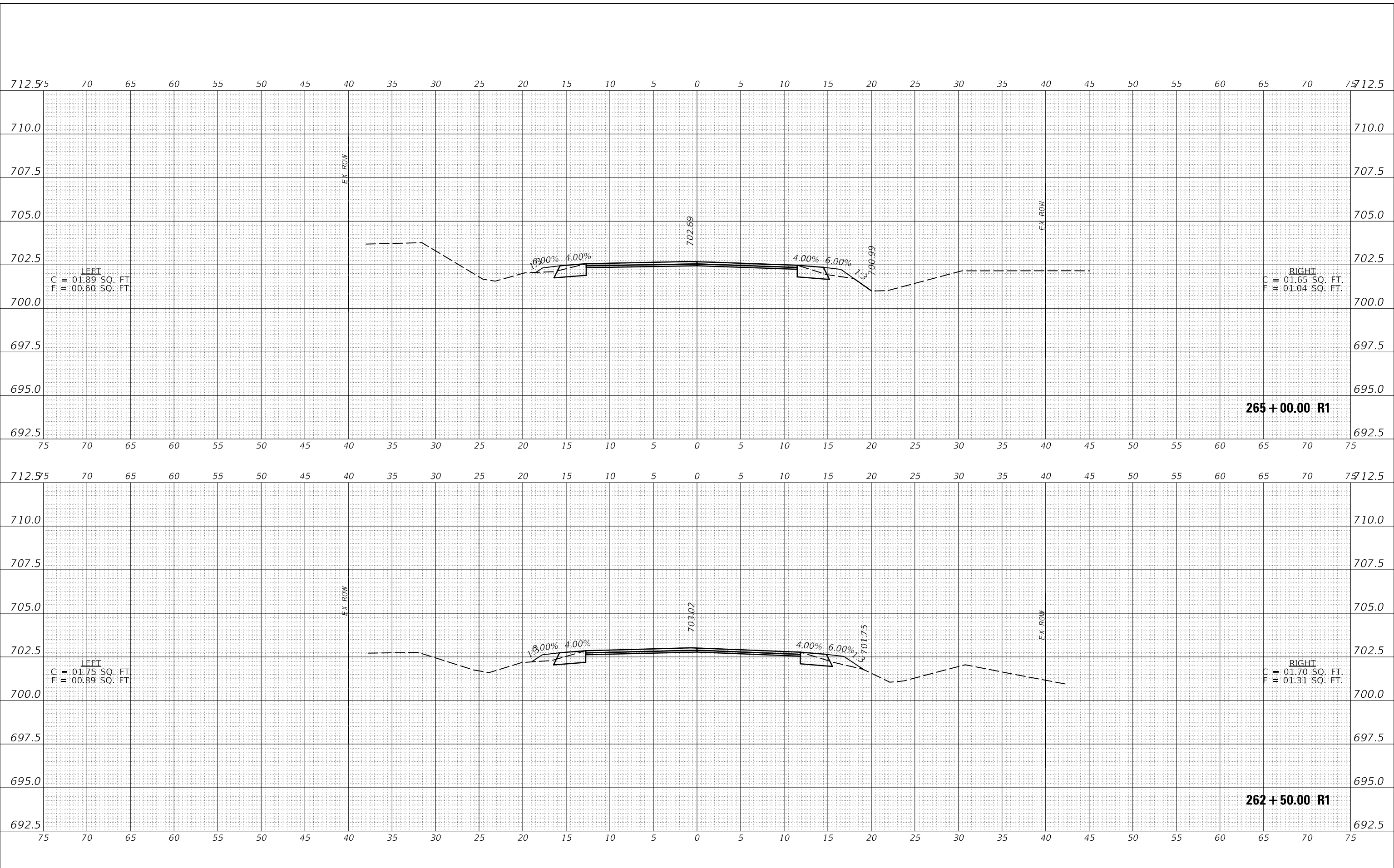
F.A.P. RTE. 836	SECTION **	COUNTY *	TOTAL SHEETS 224	SHEET NO. 209
			CONTRACT NO. 70D74	
ILLINOIS		FED. AID PROJECT	*(116,117)RS-5, D5 HSIP 2020-1	



DATE	
BY	
FINAL SURVEY NO.	
SURVEYED	
PLOTTED	
TEMPLATE	
AREAS CHECKED	
NOTE BOOK	
AREAS CHECKED	

DATE	
BY	
ORIGINAL SURVEY NO.	
SURVEYED	
PLOTTED	
TEMPLATE	
AREAS CHECKED	
NOTE BOOK	
AREAS CHECKED	

MODEL: S:\MODEL\NAMES  
FILE NAME: p:\p116117\rs-5\116117\rs-5\p116117\DOT Documents\DOT Office\District 5\Project\570774\CADD\Design\570774\sh-Cross-Sections.dgn



USER NAME = PiersonTJ	DESIGNED -	REVISED -
	DRAWN -	REVISED -
PLOT SCALE = 10.0000' / in.	CHECKED -	REVISED -
PLOT DATE = 3/24/2020	DATE -	REVISED -

**STATE OF ILLINOIS  
DEPARTMENT OF TRANSPORTATION**

<b>IL-49 CROSS-SECTIONS</b>		
SCALE: 1"=5'	SHEET 107 OF 120 SHEETS	STA. 262+50.00 R1 TO STA. 265+00.00 R1

F.A.P. RTE. 836	SECTION **	COUNTY *	TOTAL SHEETS 224	SHEET NO. 211
			CONTRACT NO. 70D74	
ILLINOIS FED. AID PROJECT			** (116,117)RS-5, D5 HSIP 2020-1	

\* DOUGLAS & EDGAR

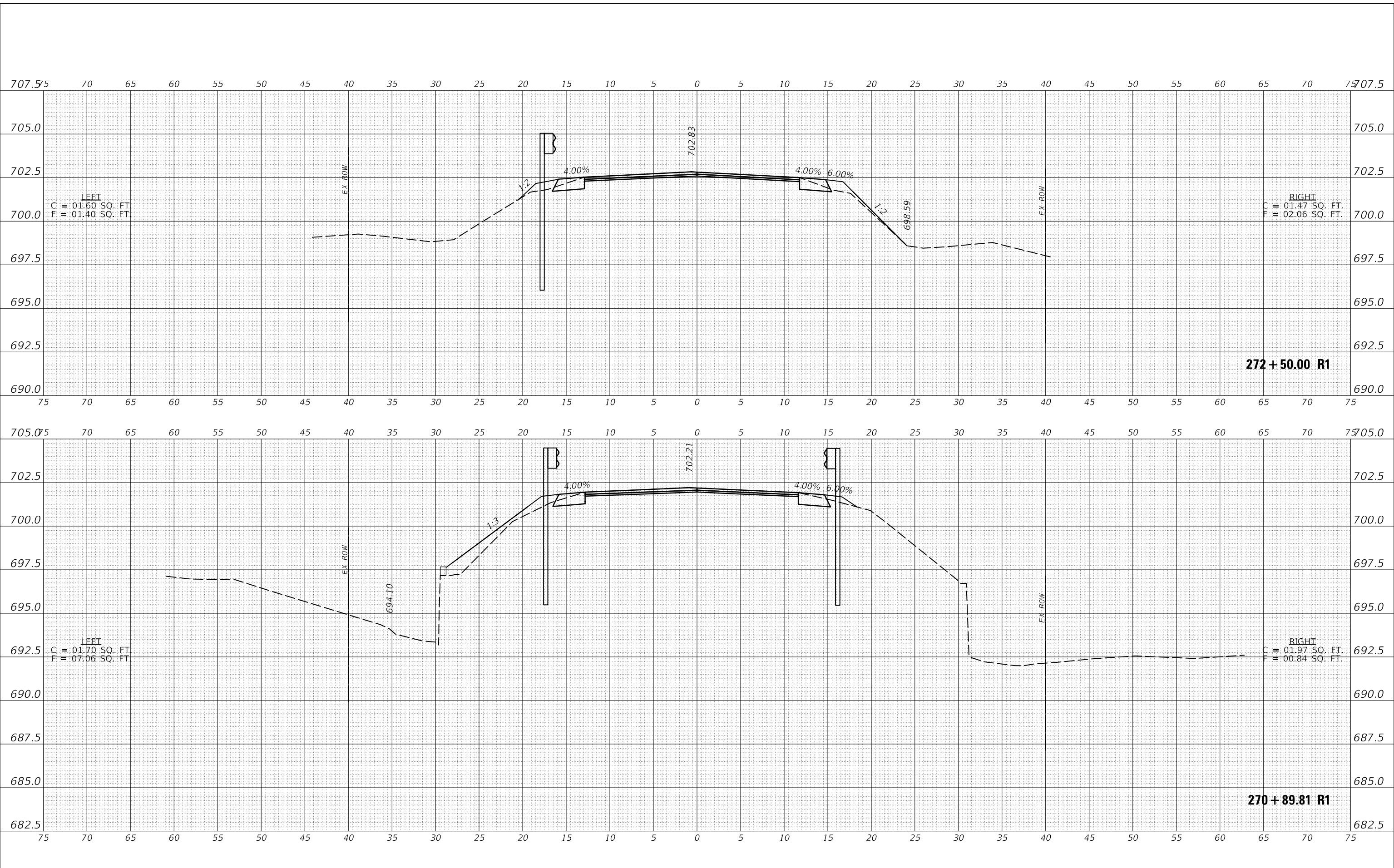




DATE	
BY	
FINAL SURVEY	
NOTE BOOK NO.	
SURVEYED	
PLOTTED	
TEMPLATE	
AREAS CHECKED	

DATE	
BY	
ORIGINAL SURVEY	
NOTE BOOK NO.	
SURVEYED	
PLOTTED	
TEMPLATE	
AREAS CHECKED	

MODEL: S:\MODEL\NAMES  
 FILE NAME: p:\p116117\rs-5\116117\rs-5\p116117\DOT Documents\DOT - Office\District - Springfield\DOT-Cross-Sections.dgn



USER NAME = PiersonTJ	DESIGNED -	REVISED -
	DRAWN -	REVISED -
PLOT SCALE = 10.0000' / in.	CHECKED -	REVISED -
PLOT DATE = 3/24/2020	DATE -	REVISED -

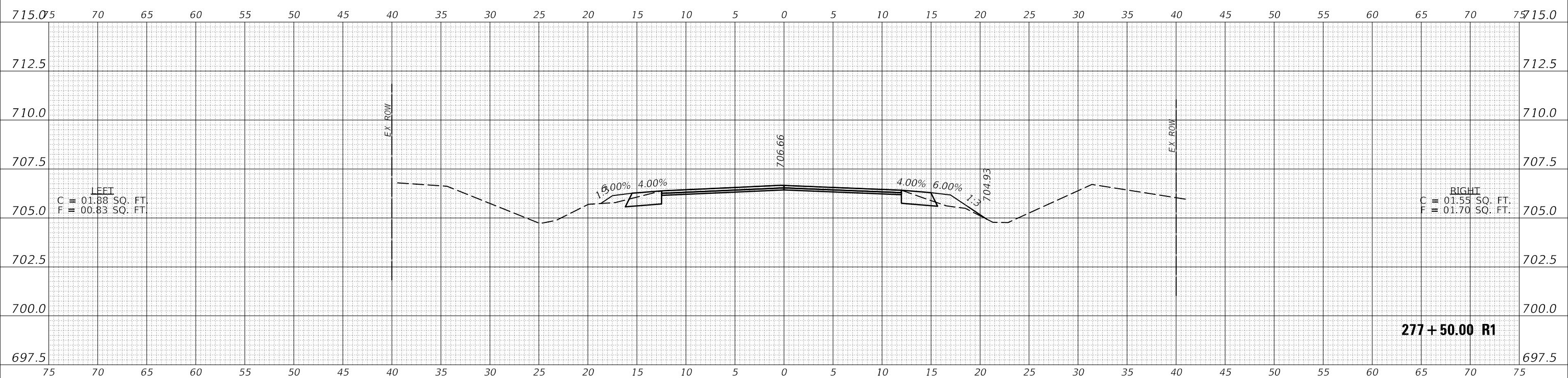
**STATE OF ILLINOIS  
 DEPARTMENT OF TRANSPORTATION**

**IL-49 CROSS-SECTIONS**

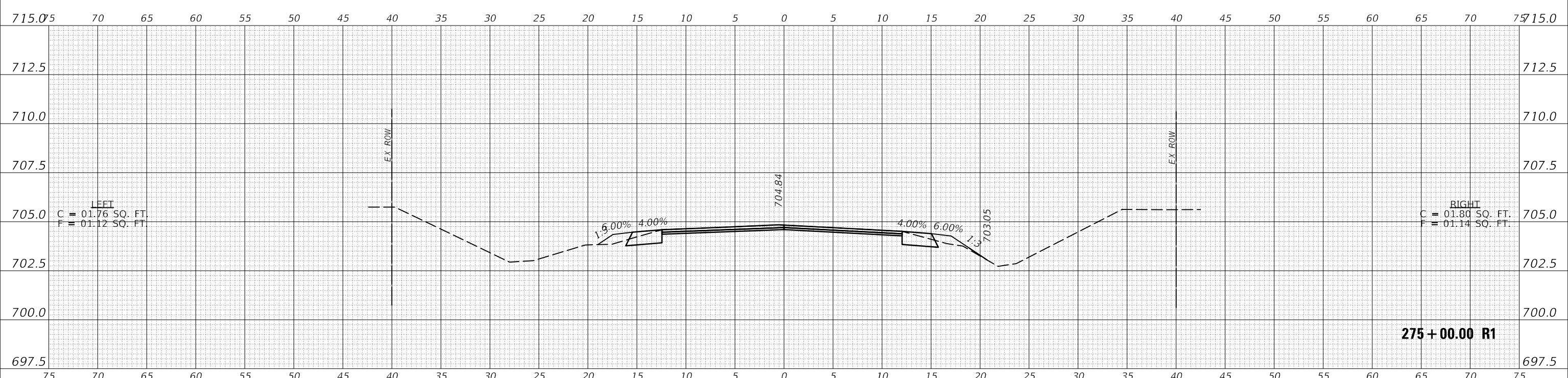
SCALE: 1"=5' SHEET 109 OF 120 SHEETS STA. 270+89.81 R1 TO STA. 272+50.00 R1

F.A.P. RTE.	SECTION	COUNTY	TOTAL SHEETS	SHEET NO.
836	**	*	224	213
CONTRACT NO. 70D74				

DATE	
BY	
SURVEYED	
PLOTTED	
TEMPLATE	
AREAS CHECKED	
FINAL SURVEY	
NOTE BOOK	
NO.	



DATE	
BY	
SURVEYED	
PLOTTED	
TEMPLATE	
AREAS CHECKED	
ORIGINAL SURVEY	
NOTE BOOK	
NO.	



MODEL: S:\MODEL\NAMES  
FILE NAME: p:\p116117\rs-5\116117\rs-5\p116117\DOT Documents\DOT Office\District 3\Project\0570774\CADD\Design\0570774\sh-Cross-Sections.dgn

USER NAME = PiersonTJ	DESIGNED -	REVISED -
	DRAWN -	REVISED -
PLOT SCALE = 10.0000' / in.	CHECKED -	REVISED -
PLOT DATE = 3/24/2020	DATE -	REVISED -

**STATE OF ILLINOIS  
DEPARTMENT OF TRANSPORTATION**

<b>IL-49 CROSS-SECTIONS</b>		
SCALE: 1"=5'	SHEET 110 OF 120 SHEETS	STA. 275+00.00 R1 TO STA. 277+50.00 R1

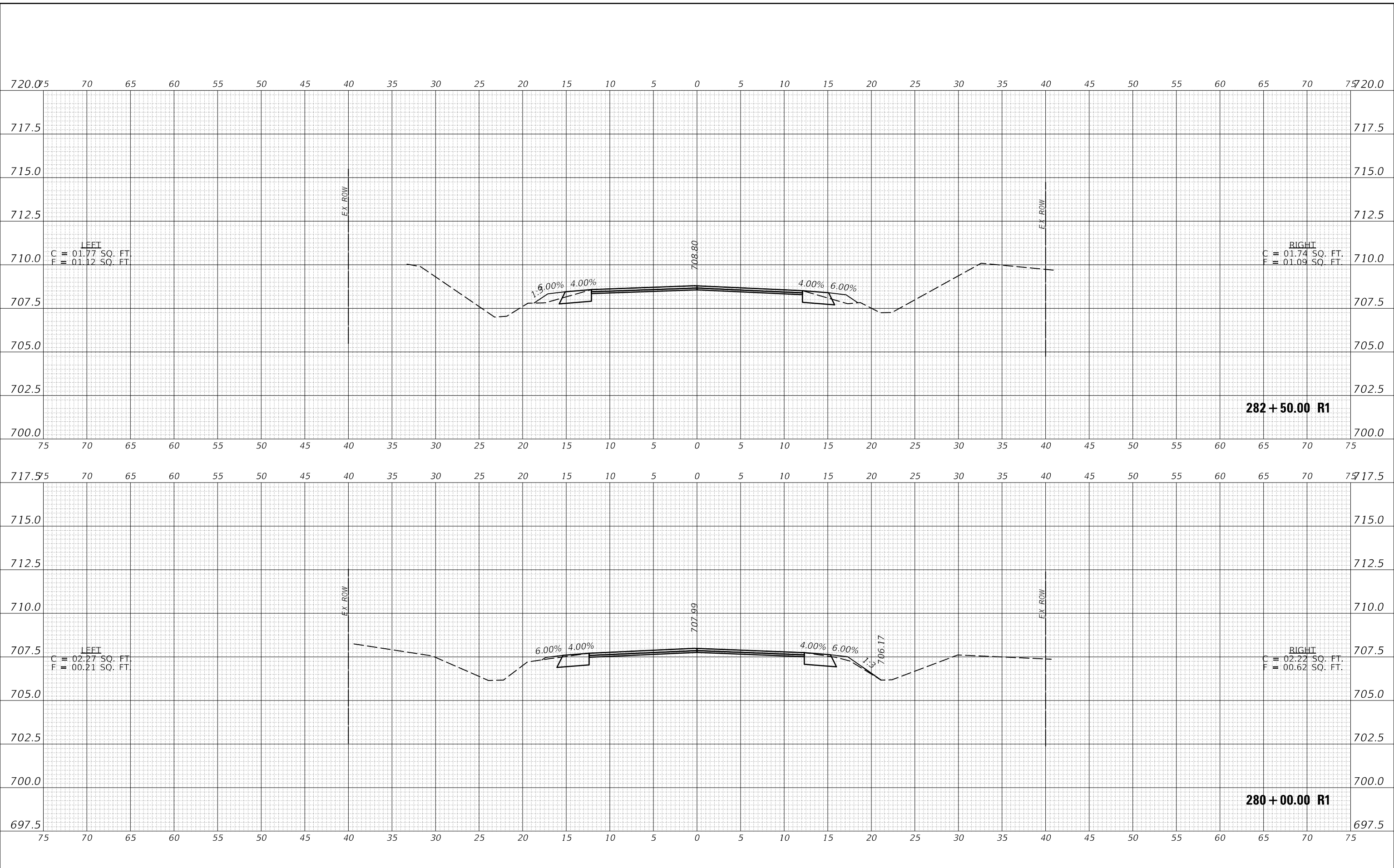
F.A.P. RTE. 836	SECTION **	COUNTY *	TOTAL SHEETS 224	SHEET NO. 214
			CONTRACT NO. 70D74	
ILLINOIS FED. AID PROJECT			** (116,117)RS-5, D5 HSIP 2020-1	

\* DOUGLAS & EDGAR

DATE	
BY	
FINAL SURVEY	
SURVEYED	
PLOTTED	
TEMPLATE	
AREAS	
CHECKED	
NO.	

DATE	
BY	
ORIGINAL SURVEY	
SURVEYED	
PLOTTED	
TEMPLATE	
AREAS	
CHECKED	
NO.	

MODEL: S:\MODEL\NAMES  
 FILE NAME: p:\p116117\rs-5\116117\rs-5\p116117\DOT Documents\DOT Office\District 5\Projects\0570D74\CADD\Design\0570D74\sh-Cross-Sections.dgn



USER NAME = PiersonTJ	DESIGNED -	REVISED -
	DRAWN -	REVISED -
PLOT SCALE = 10.0000' / in.	CHECKED -	REVISED -
PLOT DATE = 3/24/2020	DATE -	REVISED -

**STATE OF ILLINOIS  
DEPARTMENT OF TRANSPORTATION**

**IL-49 CROSS-SECTIONS**

SCALE: 1"=5'      SHEET 111 OF 120 SHEETS      STA. 280+00.00 R1 TO STA. 282+50.00 R1

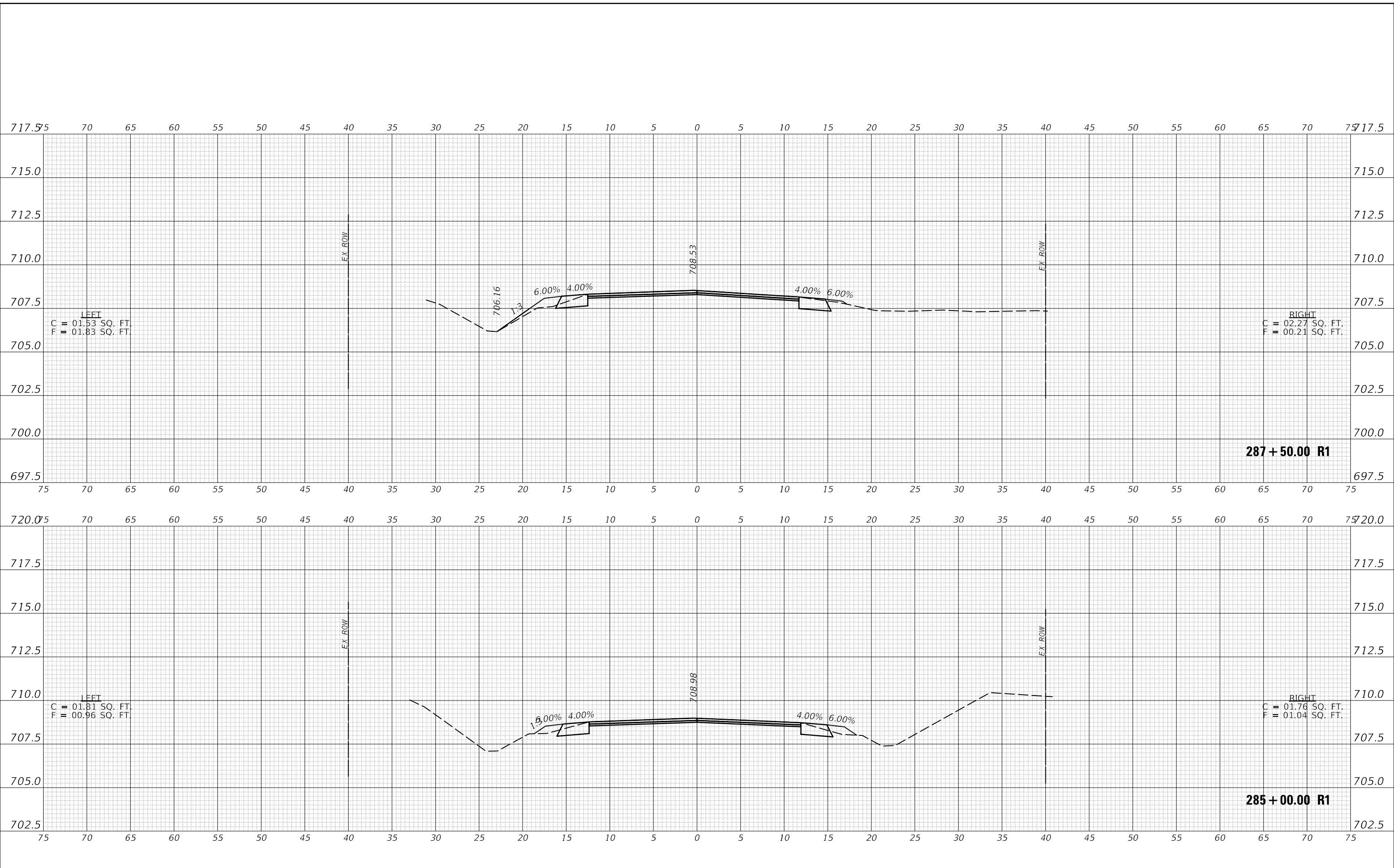
F.A.P. RTE. 836	SECTION **	COUNTY *	TOTAL SHEETS 224	SHEET NO. 215
			CONTRACT NO. 70D74	

\*\* (116,117)RS-5, D5 HSIP 2020-1      \* DOUGLAS & EDGAR

FINAL SURVEY NO.	SURVEYED	DATE
NOTE BOOK	PLOTTED	
AREAS CHECKED	TEMPLATE	
	AREAS CHECKED	

ORIGINAL SURVEY NO.	SURVEYED	DATE
NOTE BOOK	PLOTTED	
AREAS CHECKED	TEMPLATE	
	AREAS CHECKED	

MODEL: S:\MODEL\NAMES  
 FILE NAME: p:\p116117\rs-5\116117\rs-5\p116117\DOT Documents\DOT Office\District 3\Project\0570D74\CADD\Design\0570D74\sh-Cross-Sections.dgn



USER NAME = PiersonTJ	DESIGNED -	REVISED -
	DRAWN -	REVISED -
PLOT SCALE = 10.0000 ' / in.	CHECKED -	REVISED -
PLOT DATE = 3/24/2020	DATE -	REVISED -

**STATE OF ILLINOIS  
 DEPARTMENT OF TRANSPORTATION**

**IL-49 CROSS-SECTIONS**

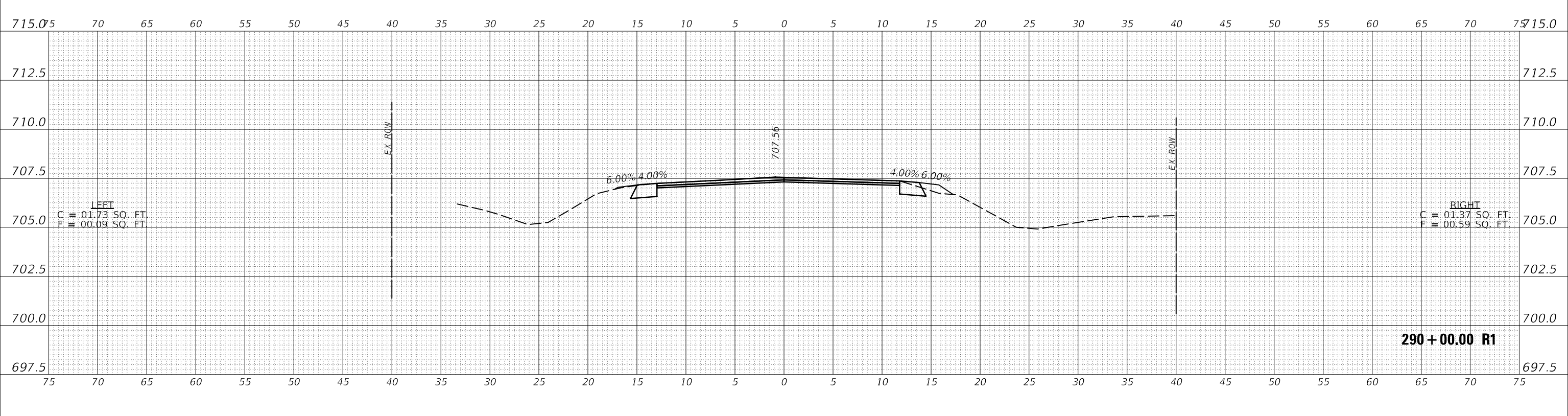
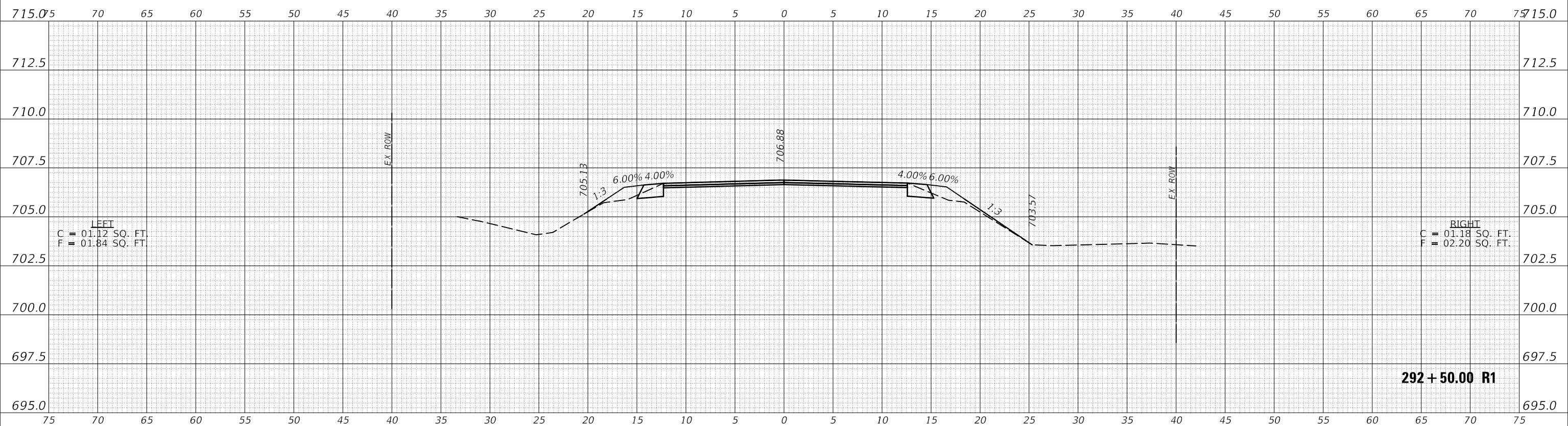
SCALE: 1"=5'      SHEET 112 OF 120 SHEETS      STA. 285+00.00 R1 TO STA. 287+50.00 R1

F.A.P. RTE. 836	SECTION **	COUNTY *	TOTAL SHEETS 224	SHEET NO. 216
			CONTRACT NO. 70D74	
		ILLINOIS	FED. AID PROJECT	

FINAL SURVEY NO.	SURVEYED	DATE
NOTE BOOK	PLOTTED	
	TEMPLATE	
	AREAS CHECKED	

ORIGINAL SURVEY NO.	SURVEYED	DATE
NOTE BOOK	PLOTTED	
	TEMPLATE	
	AREAS CHECKED	

MODEL: S:\MODEL\NAMES  
 FILE NAME: D:\gablan\om.d\Illinois\pvt\PIV\DOT Documents\DOT Office\District 3\Project\057007\ICADD\BulDesign\057007\4-shft-Cross-Sections.dgn



USER NAME = PiersonTJ	DESIGNED -	REVISED -
	DRAWN -	REVISED -
PLOT SCALE = 10.0000' / in.	CHECKED -	REVISED -
PLOT DATE = 3/24/2020	DATE -	REVISED -

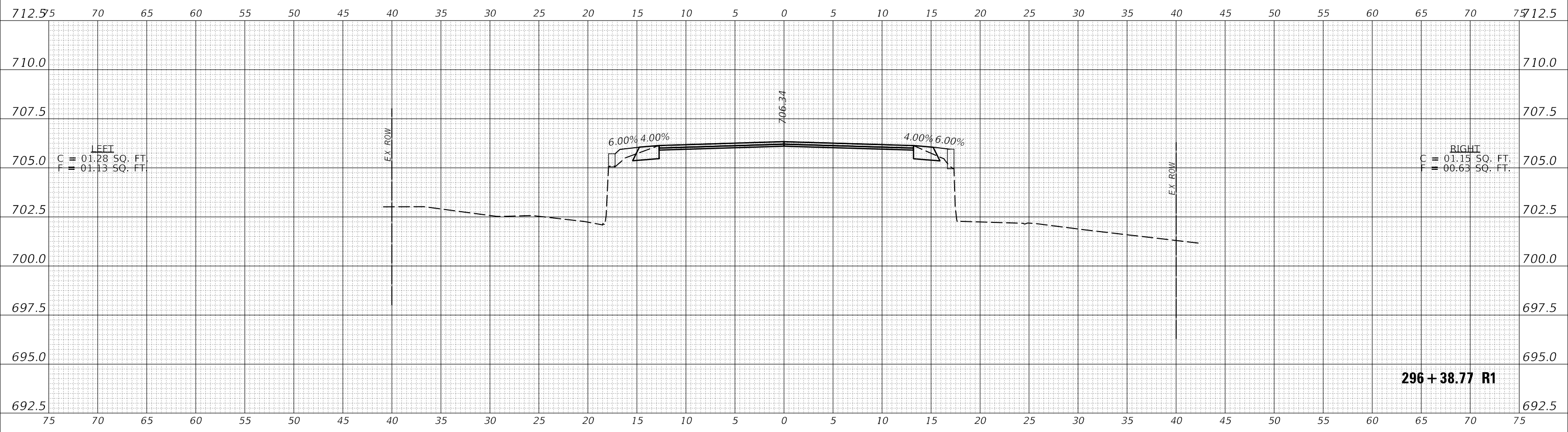
**STATE OF ILLINOIS  
 DEPARTMENT OF TRANSPORTATION**

<b>IL-49 CROSS-SECTIONS</b>		
SCALE: 1"=5'	SHEET 113 OF 120 SHEETS	STA. 290+00.00 R1 TO STA. 292+50.00 R1

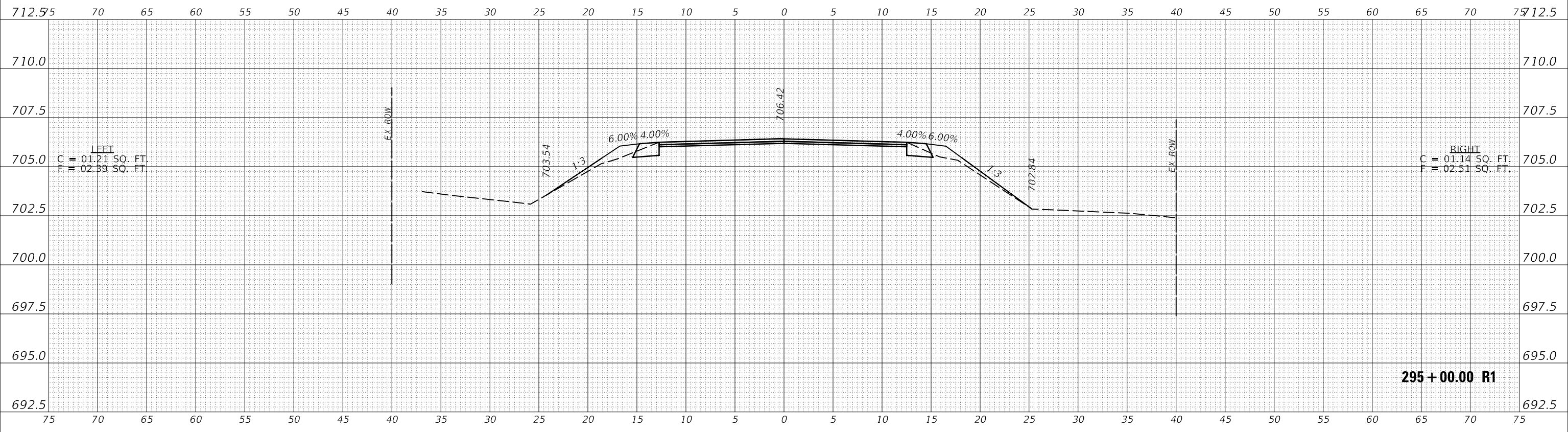
F.A.P. RTE. 836	SECTION **	COUNTY *	TOTAL SHEETS 224	SHEET NO. 217
CONTRACT NO. 70D74				
ILLINOIS FED. AID PROJECT				

\*(116,117)RS-5, D5 HSIP 2020-1 \* DOUGLAS & EDGAR

DATE	
BY	
FINAL SURVEY NO.	
SURVEYED	
PLOTTED	
TEMPLATE	
AREAS CHECKED	
NOTE BOOK	
AREAS CHECKED	



DATE	
BY	
ORIGINAL SURVEY NO.	
SURVEYED	
PLOTTED	
TEMPLATE	
AREAS CHECKED	
NOTE BOOK	
AREAS CHECKED	



MODEL: S:\MODEL\NAMES  
 FILE NAME: p:\p116117\rs-5\116117\rs-5\p116117\DOT Documents\DOT Office\District 5\Projects\0570D74\CADD\Drawings\0570D74\rs-5\Cross-Sections.dgn

USER NAME = PiersonTJ	DESIGNED -	REVISED -
	DRAWN -	REVISED -
PLOT SCALE = 10.0000' / in.	CHECKED -	REVISED -
PLOT DATE = 3/24/2020	DATE -	REVISED -

**STATE OF ILLINOIS  
DEPARTMENT OF TRANSPORTATION**

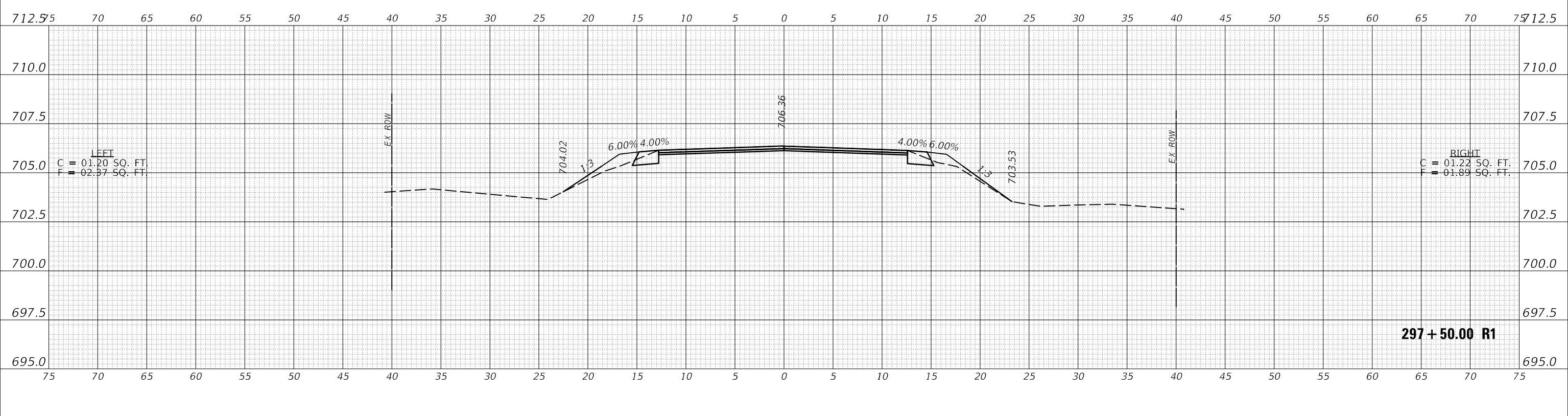
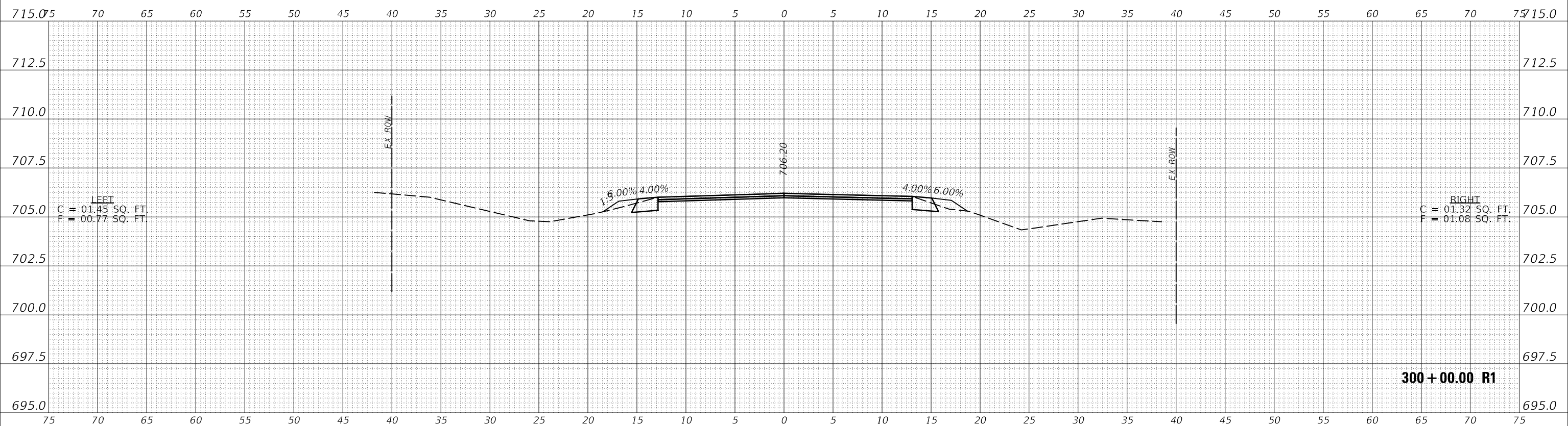
<b>IL-49 CROSS-SECTIONS</b>			
SCALE: 1"=5'	SHEET 114	OF 120 SHEETS	STA. 295+00.00 R1 TO STA. 296+38.77 R1

F.A.P. RTE. 836	SECTION **	COUNTY *	TOTAL SHEETS 224	SHEET NO. 218
CONTRACT NO. 70D74				
ILLINOIS FED. AID PROJECT				

DATE	
BY	
SURVEYED	
PLOTTED	
TEMPLATE	
AREAS CHECKED	
FINAL SURVEY	
NOTE BOOK	
NO.	

DATE	
BY	
SURVEYED	
PLOTTED	
TEMPLATE	
AREAS CHECKED	
ORIGINAL SURVEY	
NOTE BOOK	
NO.	

MODEL: S:\MODEL\NAMES  
FILE NAME: p:\p116117\rs-5\116117\rs-5\p116117\DOT Documents\DOT Office\District 3\Project\0570D74\CADD\Design\0570D74\sh-Cross-Sections.dgn



USER NAME = PiersonTJ	DESIGNED -	REVISED -
	DRAWN -	REVISED -
PLOT SCALE = 10.0000' / in.	CHECKED -	REVISED -
PLOT DATE = 3/24/2020	DATE -	REVISED -

**STATE OF ILLINOIS  
DEPARTMENT OF TRANSPORTATION**

**IL-49 CROSS-SECTIONS**

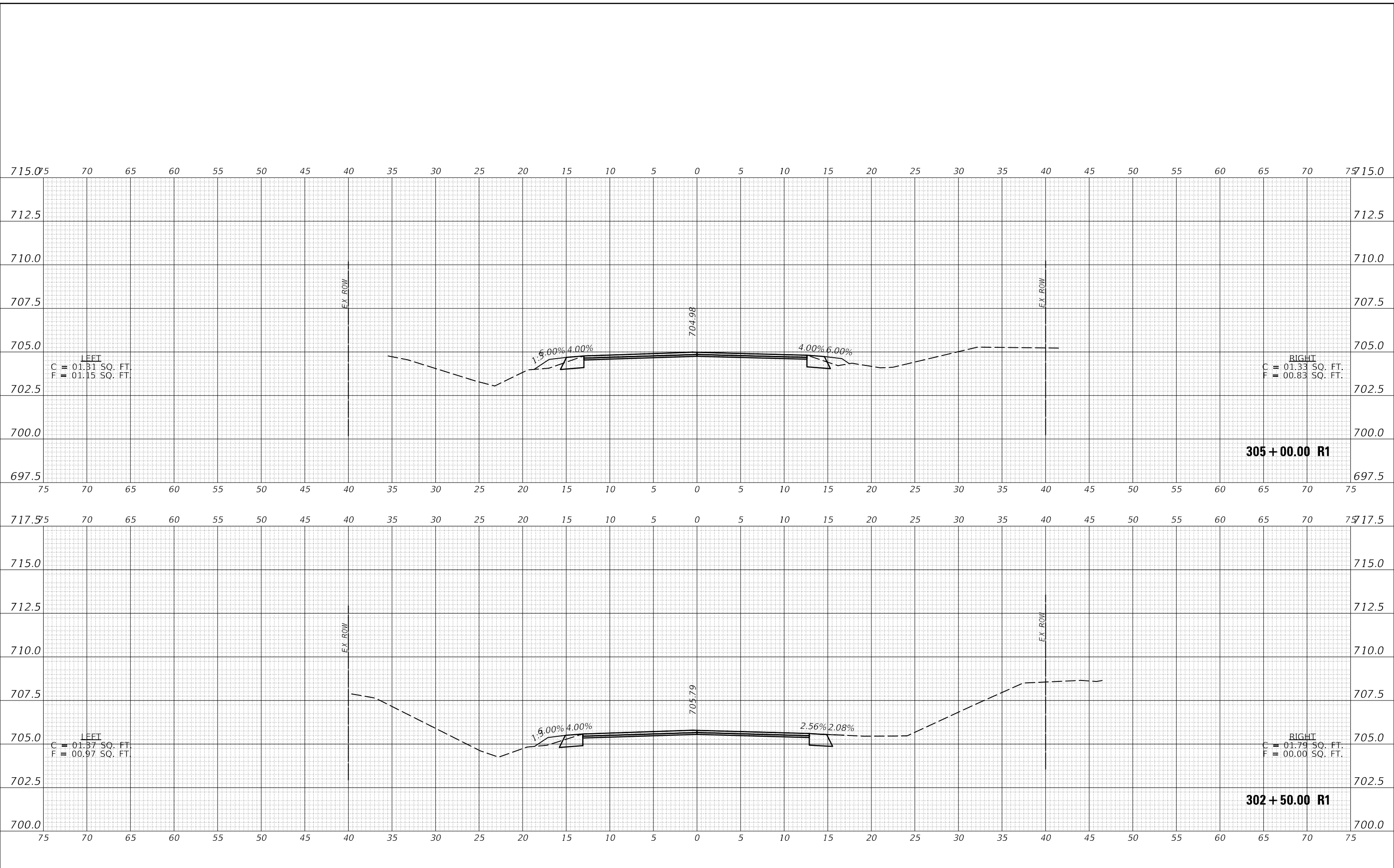
SCALE: 1"=5'      SHEET 115 OF 120 SHEETS      STA. 297+50.00 R1 TO STA. 300+00.00 R1

F.A.P. RTE.	SECTION	COUNTY	TOTAL SHEETS	SHEET NO.
836	**	*	224	219
CONTRACT NO. 70D74				

DATE	
BY	
FINAL SURVEY	
NOTE BOOK	
NO.	
SURVEYED	
PLOTTED	
TEMPLATE	
AREAS	
CHECKED	

DATE	
BY	
ORIGINAL SURVEY	
NOTE BOOK	
NO.	
SURVEYED	
PLOTTED	
TEMPLATE	
AREAS	
CHECKED	

MODEL: S:\MODEL\NAMES  
FILE NAME: p:\p116117\rs-5\116117\rs-5\p116117\DOT Documents\DOT - Office\District 3\Project\0570774\CADD\Design\0570774\sh-Cross-Sections.dgn



USER NAME = PiersonTJ	DESIGNED -	REVISED -
	DRAWN -	REVISED -
PLOT SCALE = 10.0000 ' / in.	CHECKED -	REVISED -
PLOT DATE = 3/24/2020	DATE -	REVISED -

**STATE OF ILLINOIS  
DEPARTMENT OF TRANSPORTATION**

<b>IL-49 CROSS-SECTIONS</b>		
SCALE: 1"=5'	SHEET 116 OF 120 SHEETS	STA. 302+50.00 R1 TO STA. 305+00.00 R1

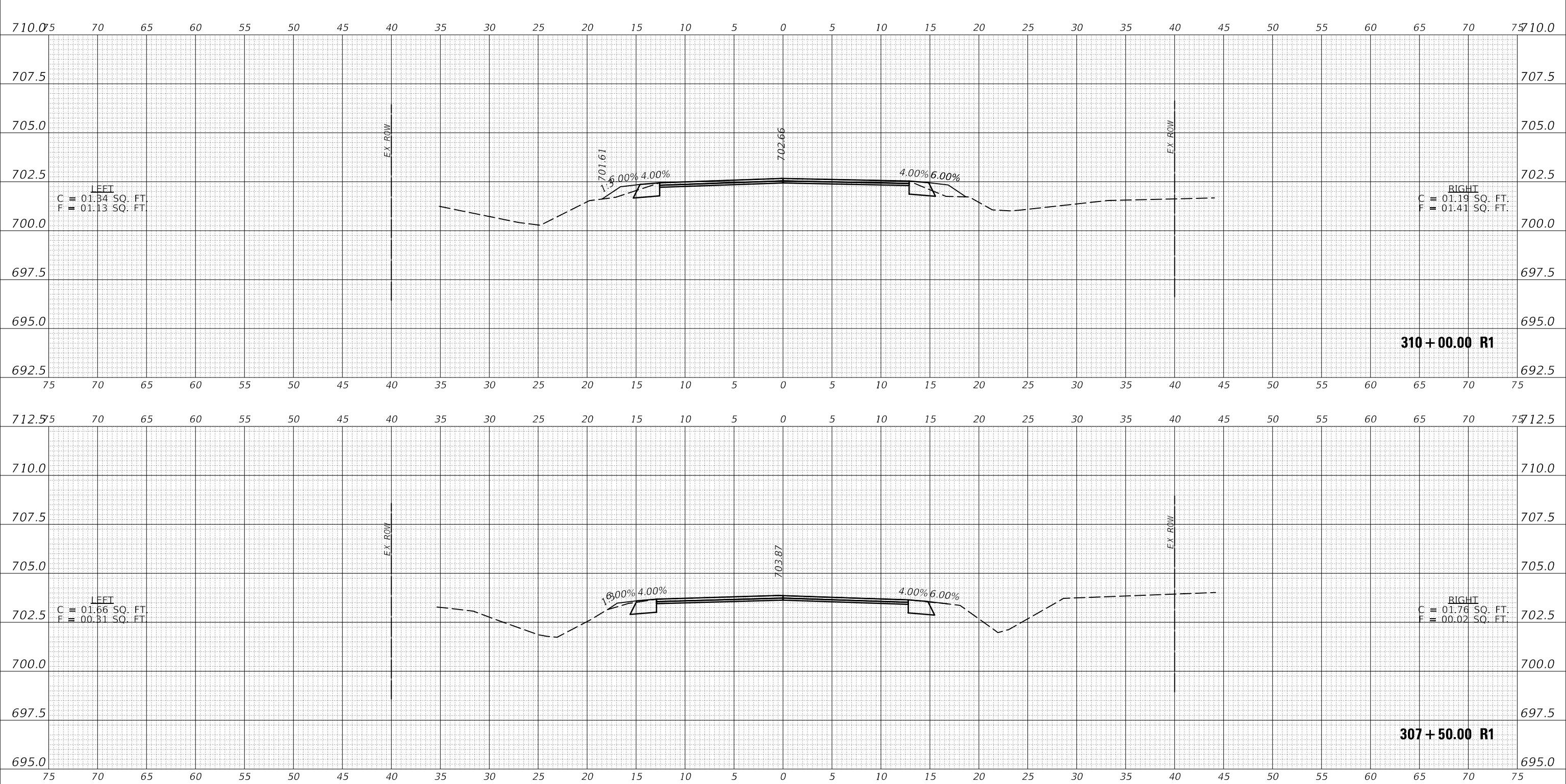
F.A.P. RTE. 836	SECTION **	COUNTY *	TOTAL SHEETS 224	SHEET NO. 220
			CONTRACT NO. 70D74	
ILLINOIS FED. AID PROJECT			** (116,117)RS-5, D5 HSIP 2020-1	



FINAL SURVEY	SURVEYED	DATE
NOTE BOOK	PLOTTED	
NO.	TEMPLATE	
	AREAS CHECKED	
	AREAS CHECKED	

ORIGINAL SURVEY	SURVEYED	DATE
NOTE BOOK	PLOTTED	
NO.	TEMPLATE	
	AREAS CHECKED	
	AREAS CHECKED	

MODEL: S:\MODEL\NAMES  
FILE NAME: p:\pbl\116\117\RS-5\116-117-RS-5-D5-HSIP-2020-1.dwg  
PROJECT: D570D74-CADD\Design\Design\570D74-Sub-Cross-Sections.dgn  
OFFICE: DISTRICT OFFICE



USER NAME = PiersonTJ	DESIGNED -	REVISED -
PLOT SCALE = 10.0000 ' / in.	DRAWN -	REVISED -
PLOT DATE = 3/24/2020	CHECKED -	REVISED -
	DATE -	REVISED -

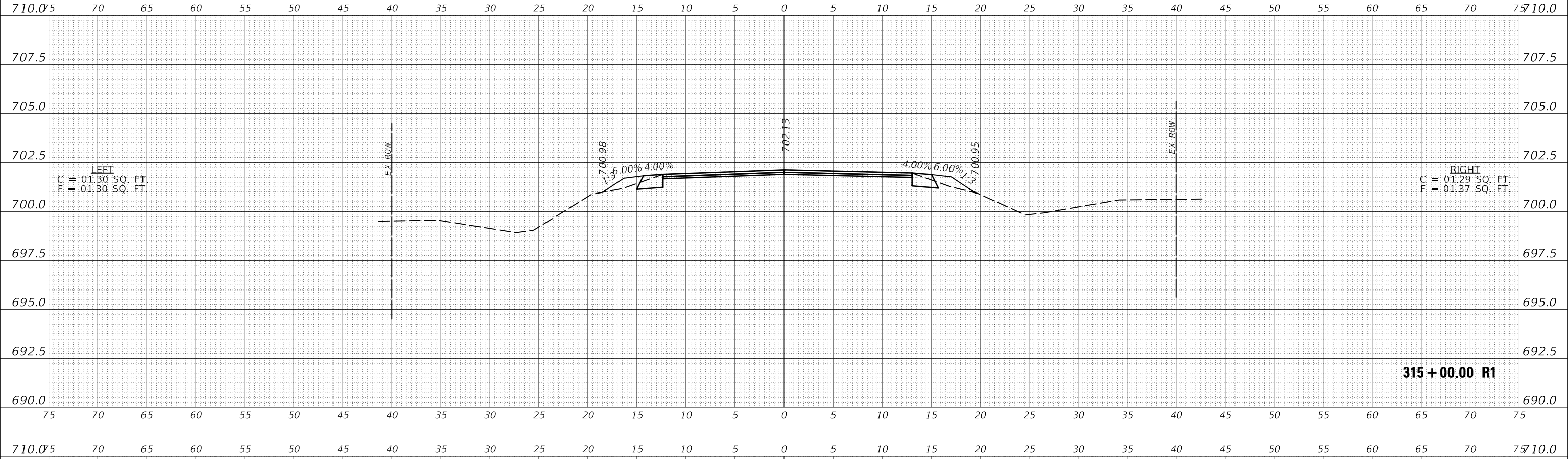
**STATE OF ILLINOIS  
DEPARTMENT OF TRANSPORTATION**

<b>IL-49 CROSS-SECTIONS</b>	
SCALE: 1"=5'	SHEET 117 OF 120 SHEETS
STA. 307+50.00 R1 TO STA. 310+00.00 R1	

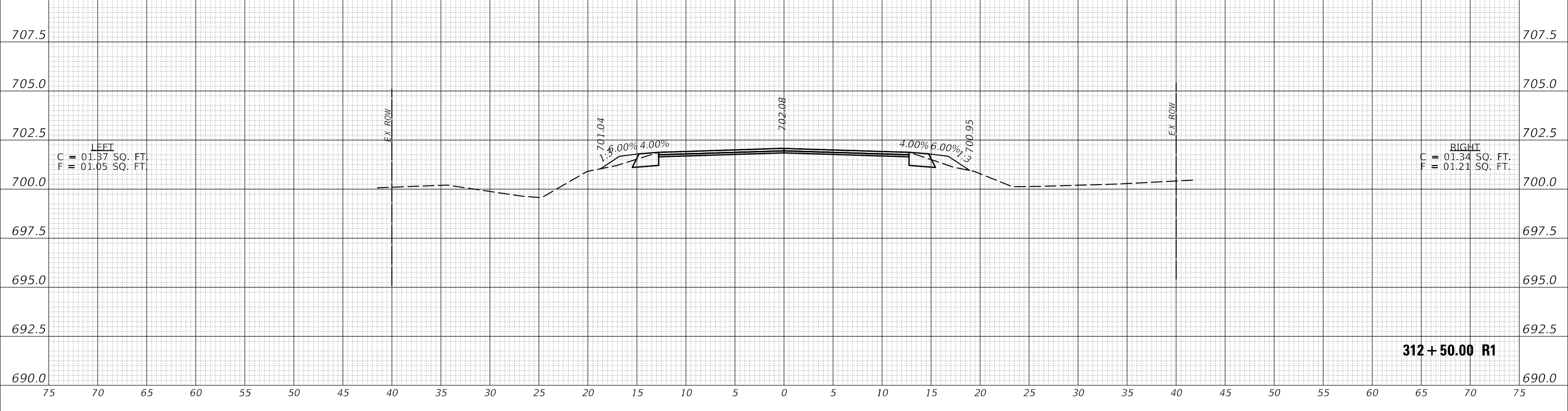
F.A.P. RTE. 836	SECTION **	COUNTY *	TOTAL SHEETS 224	SHEET NO. 221
CONTRACT NO. 70D74				
ILLINOIS FED. AID PROJECT				

\*(116,117)RS-5, D5 HSIP 2020-1 \* DOUGLAS & EDGAR

DATE	
BY	
FINAL SURVEY NO.	
SURVEYED	
PLOTTED	
TEMPLATE	
AREAS CHECKED	
NOTE BOOK	
AREAS CHECKED	



DATE	
BY	
ORIGINAL SURVEY NO.	
SURVEYED	
PLOTTED	
TEMPLATE	
AREAS CHECKED	
NOTE BOOK	
AREAS CHECKED	



MODEL: \$MODELNAME\$  
FILE NAME: p:\p116117\rs-5\116117\rs-5\p116117\DOT Documents\DOT Office\District 3\Project\0570774\CADD\Drawings\0570774-sh-Cross-Sections.dgn

USER NAME = PiersonTJ	DESIGNED -	REVISED -
	DRAWN -	REVISED -
PLOT SCALE = 10.0000 ' / in.	CHECKED -	REVISED -
PLOT DATE = 3/24/2020	DATE -	REVISED -

**STATE OF ILLINOIS  
DEPARTMENT OF TRANSPORTATION**

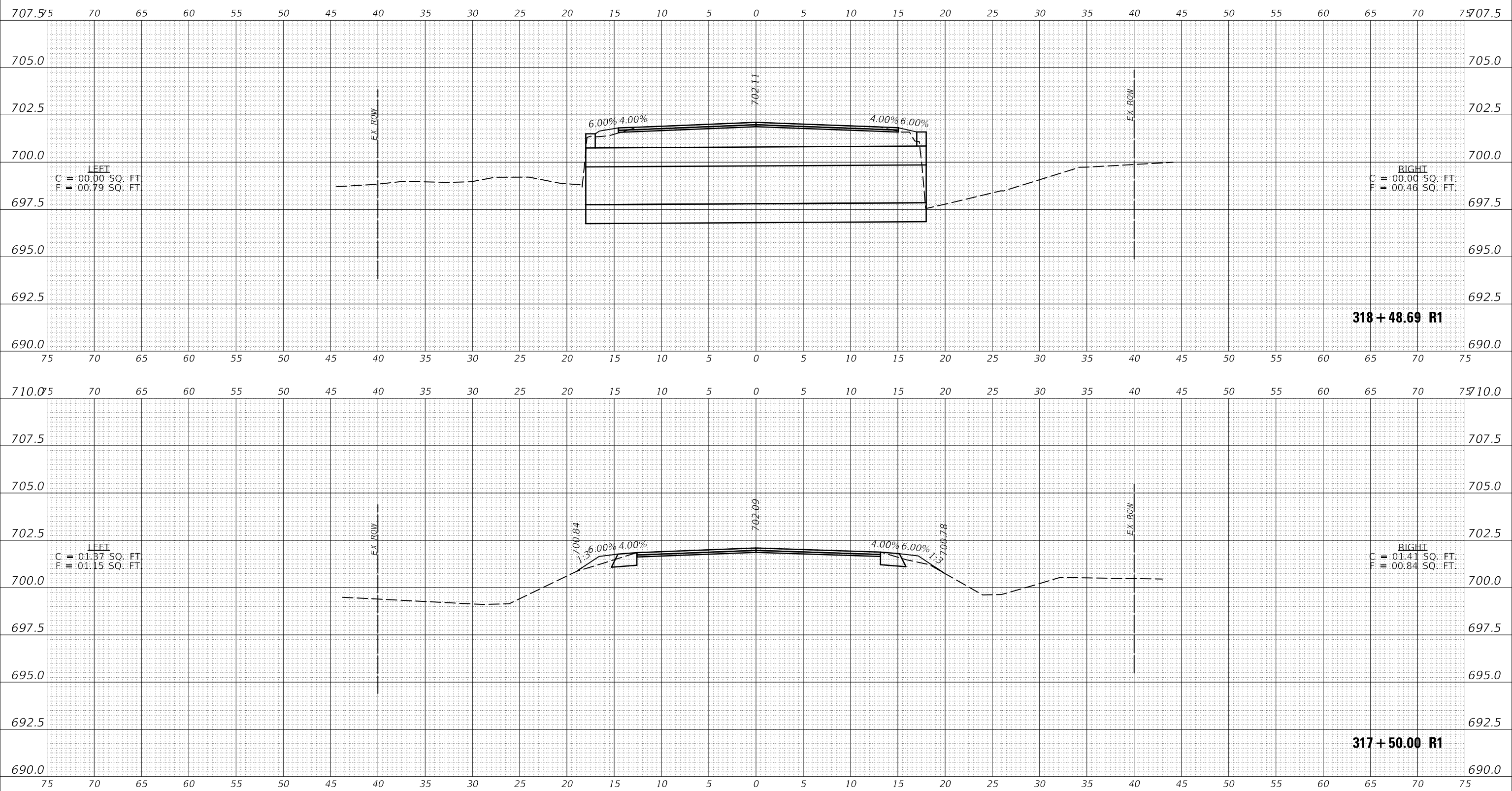
<b>IL-49 CROSS-SECTIONS</b>			
SCALE: 1"=5'	SHEET 118	OF 120 SHEETS	STA. 312+50.00 R1 TO STA. 315+00.00 R1

F.A.P. RTE. 836	SECTION **	COUNTY *	TOTAL SHEETS 224	SHEET NO. 222
CONTRACT NO. 70D74				
ILLINOIS FED. AID PROJECT				

DATE	
BY	
FINAL SURVEY NO.	
SURVEYED	
PLOTTED	
TEMPLATE	
AREAS CHECKED	
NOTE BOOK	
AREAS CHECKED	

DATE	
BY	
ORIGINAL SURVEY NO.	
SURVEYED	
PLOTTED	
TEMPLATE	
AREAS CHECKED	
NOTE BOOK	
AREAS CHECKED	

MODEL: \$MODELNAME\$  
 FILE NAME: p:\p116117\rs-5\116117\rs-5\p116117\DOT Documents\DOT Office\District 3\Project\057077\CADD\Design\057077-4-sh-Cross-Sections.dgn



USER NAME = PiersonTJ	DESIGNED -	REVISED -
	DRAWN -	REVISED -
PLOT SCALE = 10.0000' / in.	CHECKED -	REVISED -
PLOT DATE = 3/24/2020	DATE -	REVISED -

**STATE OF ILLINOIS  
DEPARTMENT OF TRANSPORTATION**

<b>IL-49 CROSS-SECTIONS</b>		
SCALE: 1"=5'	SHEET 119 OF 120 SHEETS	STA. 317+50.00 R1 TO STA. 318+48.69 R1

F.A.P. RTE. 836	SECTION **	COUNTY *	TOTAL SHEETS 224	SHEET NO. 223
CONTRACT NO. 70D74				
ILLINOIS FED. AID PROJECT				

