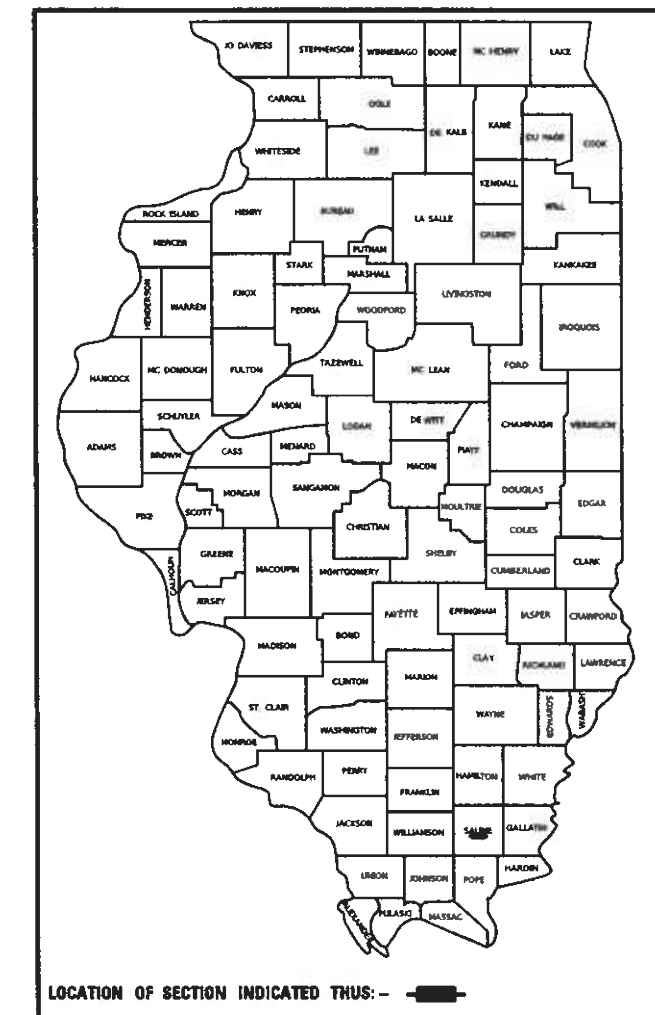


STATE OF ILLINOIS
DEPARTMENT OF TRANSPORTATION

F.A. RTE	SECTION	COUNTY	TOTAL SHEETS	SHEET NO.
*	D9 ADA RAMP 2020-1	SALINE	44	1
		ILLINOIS	CONTRACT NO. 78717	

* FAU 9559/FAS 889 (IL 34/OLD IL 13)

D-99-026-19



**PROPOSED
HIGHWAY PLANS**

**FAU 9559 /FAS 889 ROUTE IL 34 /OLD 13
SECTION D9 ADA RAMP 2020-1
PROJECT STP-AJPN(690)
ADA RAMP UPGRADE
SALINE COUNTY**

C-99-047-19

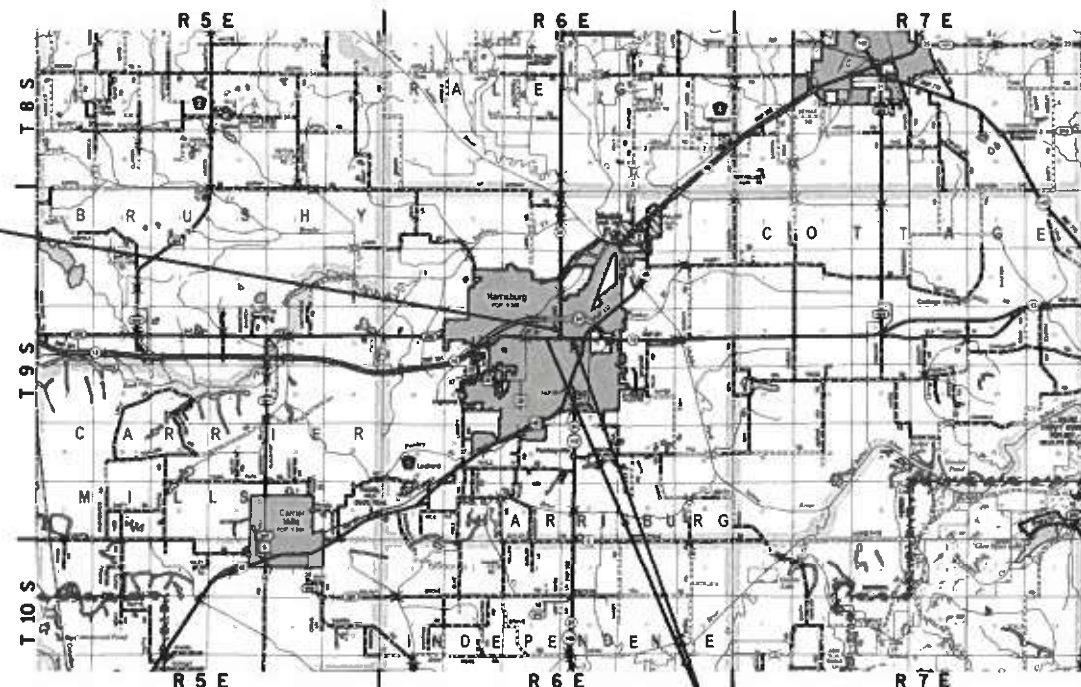
FOR INDEX OF SHEETS, SEE SHEET NO. 3
FOR SUMMARY OF QUANTITIES, SEE SHEETS NO. 5 - 7
FOR STRUCTURAL PAVEMENT DESIGN
INFORMATION, SEE SHEET NO. NA

TRAFFIC DATA

(2018)
PV = 6,280
SU = 380
MU = 160
ADT = 6,820

**TOWNSHIPS
HARRISBURG**

PROPOSED IMPROVEMENT AT THE
INTERSECTION OF IL 34 AND
LOCUST ST.



PROPOSED IMPROVEMENT BEGINS AT
THE INTERSECTION OF OLD IL 13 &
WEBSTER ST AND ENDS AT THE
INTERSECTION OF OLD IL 13 &
SKAGGS ST.

DESIGN DESIGNATION : NA
COORDINATE SYSTEM : United States/State Plane 1983
Zone: Illinois East 1201
POSTED SPEED : 20 - 30 MPH

J.U.L.I.E.
JOINT UTILITY LOCATION INFORMATION FOR EXCAVATION
1-800-892-0123
OR 811

PROJECT ENGINEER: VALERIE ROLLA (618) 351-5214
PROJECT DESIGNER: JOHN A. BRANDON (618) 351-5319

GROSS LENGTH = NA
NET LENGTH = NA

CONTRACT NO. 78717

STATE OF ILLINOIS
DEPARTMENT OF TRANSPORTATION

SUBMITTED March 17 2020
KushRants
REGION FIVE ENGINEER

May 8, 2020 [Signature]
ENGINEER OF DESIGN AND ENVIRONMENT

May 8, 2020 [Signature]
DIRECTOR OF HIGHWAYS PROJECT IMPLEMENTATION 13

**PRINTED BY THE AUTHORITY
OF THE STATE OF ILLINOIS**

MODEL Default
FILE NAME C:\Users\m.dod\OneDrive\Documents\DOT Office\Districts\#Projects\1817\CD004\Final\Sheet027012-SMA-CV-55a-Index.dwg

Prepared By: Charles Stein
DISTRICT STUDIES & PLANS ENGINEER

Examined By: _____
DISTRICT LAND ACQUISITION ENGINEER

Examined By: Car M
DISTRICT PROGRAM DEVELOPMENT ENGINEER

Examined By: _____
DISTRICT OPERATIONS ENGINEER

Examined By: _____
DISTRICT PROJECT IMPLEMENTATION ENGINEER

Examined By: _____
DISTRICT CONSTRUCTION ENGINEER

Examined By: _____
DISTRICT MATERIALS ENGINEER

USER NAME = brandonja	DESIGNED -	REVISED -	STATE OF ILLINOIS DEPARTMENT OF TRANSPORTATION	SIGNATURE SHEET				F.A.* RTE.	SECTION	COUNTY	TOTAL SHEETS	SHEET NO.	
PLOT SCALE = 100.0000' / in.	DRAWN -	REVISED -		SCALE:	SHEET	OF	SHEETS	STA.	TO STA.	D9 ADA Ramp 2020-1	SALINE	44	2
PLOT DATE = 3/13/2020	CHECKED -	REVISED -						ILLINOIS FED. AID PROJECT					
	DATE -	REVISED -						CONTRACT NO. 78717					

GENERAL NOTES

TWO APPLICATIONS OF TEMPORARY EROSION CONTROL SEEDING HAVE BEEN INCLUDED. THE ACTUAL QUANTITY, LOCATIONS, AND APPLICATIONS SHALL BE AS DIRECTED BY THE ENGINEER. THE APPLICATION RATE SHALL BE AS PER ARTICLE 280.04(f).

HMA SURFACE IN THE EXISTING GUTTER FLAGS SHALL BE REMOVED AND INCLUDED IN THE COST COMBINATION CONCRETE CURB AND GUTTER REMOVAL.

THE CONTRACTOR SHALL STAGE ALL WORK IN SUCH A WAY AS TO MAINTAIN INGRESS AND EGRESS TO ALL ABUTTING PROPERTIES AT ALL TIMES DURING CONSTRUCTION. AGGREGATE FOR TEMPORARY ACCESS WILL BE MEASURED FOR PAYMENT AS SPECIFIED IN THE CONTRACT. THE COST OF ALL OTHER MATERIALS REQUIRED AND ALL OTHER LABOR NECESSARY TO COMPLY WITH THIS PROVISION WILL NOT BE PAID FOR SEPARATELY, BUT SHALL BE CONSIDERED AS INCLUDED IN THE UNIT BID PRICES OF THE CONTRACT.

THE CONTRACTOR SHALL CORE HOLES IN PROPOSED SIDEWALK FOR PLACEMENT OF SIGN POSTS, AS DIRECTED BY THE ENGINEER. THE COST OF THIS WORK WILL NOT BE PAID FOR SEPERATELY, BUT SHALL BE CONSIDERED AS INCLUDED IN THE CONTRACT UNIT PRICE FOR PORTLAND CEMENT CONCRETE SIDEWALK 5 INCH. THE GAP BETWEEN THE POST AND THE CORE LIMITS SHALL BE FILLED WITH POLYURETHANE SEALANT (LIMESTONE COLOR).

THE RADIUS MEASUREMENTS FOUND ON THE PLAN SHEETS ARE TAKEN FROM THE FLOW-LINE OF THE PROPOSED GUTTER.

AT VARIOUS LOCATIONS, IT MAY BE NECESSARY TO TRANSITION PROPOSED CONCRETE CURB TO MEET EXISTING CURBS OR GUTTERS. THE MINIMUM LENGTH OF TRANSITIONAL CURB SHALL BE 10 FEET, UNLESS DIRECTED OTHERWISE BY THE ENGINEER.

THE FOLLOWING SYMBOLS, ABBREVIATIONS AND PATTERNS SUPPLEMENT OR SUPERCEDE HIGHWAY STANDARD 000001:

 - CONTROL POINTS (SEE TIE POINTS PG. 9)

MODEL: Default
FILE: \\harris-pc-pub\harris\room\dat\illinois.gov\PI\DOT\Documents\DOT_Offices\District 9\Projects\78717\CADD\Drawings\CAD\Drawings\0978717-Sub-Cur_Seg_Index.dgn

	USER NAME = brandonja	DESIGNED -	REVISED -	STATE OF ILLINOIS DEPARTMENT OF TRANSPORTATION	GENERAL NOTES			F.A. RTE.	SECTION	COUNTY	TOTAL SHEETS	SHEET NO.
		DRAWN -	REVISED -									
	PLOT SCALE = 100.0000' / in.	CHECKED -	REVISED -						D9 ADA Ramp 2020-1	SALINE	44	4
	PLOT DATE = 3/23/2020	DATE -	REVISED -			SCALE:	SHEET	OF	SHEETS	STA.	TO	STA.

SUMMARY OF QUANTITIES

COUNTY :	SALINE
ROUTE :	IL 34 / OLD IL 13
FUNDING :	80% FED / 20% STATE
LOCATION :	URBAN
	SAFETY
	0021

CODE NUMBER	ITEM DESCRIPTION	UNIT	SAFETY
25000200	SEEDING, CLASS 2	ACRE	0.12
25000350	SEEDING, CLASS 7	ACRE	0.12
25000400	NITROGEN FERTILIZER NUTRIENT	POUND	11
25000500	PHOSPHORUS FERTILIZER NUTRIENT	POUND	11
25000600	POTASSIUM FERTILIZER NUTRIENT	POUND	11
25000700	AGRICULTURAL GROUND LIMESTONE	TON	0.3
25100630	EROSION CONTROL BLANKET	SQ YD	12
28000250	TEMPORARY EROSION CONTROL SEEDING	POUND	12
40201000	AGGREGATE FOR TEMPORARY ACCESS	TON	200
42400200	PORTLAND CEMENT CONCRETE SIDEWALK 5 INCH	SQ FT	3,974
42400800	DETECTABLE WARNINGS	SQ FT	296
44000100	PAVEMENT REMOVAL	SQ YD	75
44000300	CURB REMOVAL	FOOT	113
44000500	COMBINATION CURB AND GUTTER REMOVAL	FOOT	317

MODEL: Default
 FILE: \\nlsdc-pub\pubroom\data\illinois.gov\PI\DOT\Documents\DOT_Offices\District 9\Projects\78717\CAAD\BataCAD\Drawings\78717-Shut-Cy_Seg_Index.dgn

USER NAME = brandonja PLOT SCALE = 100.0000' / in. PLOT DATE = 3/23/2020	DESIGNED - DRAWN - CHECKED - DATE -	REVISED - REVISED - REVISED - REVISED -	STATE OF ILLINOIS DEPARTMENT OF TRANSPORTATION	SUMMARY OF QUANTITIES	F.A. * RTE. * SECTION COUNTY TOTAL SHEETS SHEET NO.
				SCALE: SHEET OF SHEETS STA. TO STA.	SALINE 44 5 CONTRACT NO. 78717
				*FAU 9559/FAS 889 (IL 34/OLD IL 13)	

SUMMARY OF QUANTITIES - CONT

COUNTY:	SALINE
ROUTE:	IL 34 / OLD IL 13
FUNDING:	80% FED / 20% STATE
LOCATION:	URBAN
	SAFETY
	0021

CODE NUMBER	ITEM DESCRIPTION	UNIT	QUANTITY
44000600	SIDEWALK REMOVAL	SQ FT	3,975
44213204	TIE BARS 3/4"	EACH	52
60265700	VALVE VAULTS TO BE ADJUSTED	EACH	3
60300105	FRAMES AND GRATES TO BE ADJUSTED	EACH	1
60600605	CONCRETE CURB, TYPE B	FOOT	432
60603800	COMBINATION CONCRETE CURB AND GUTTER, TYPE B-6.12	FOOT	144
60604400	COMBINATION CONCRETE CURB AND GUTTER, TYPE B-6.18	FOOT	91
60605000	COMBINATION CONCRETE CURB AND GUTTER, TYPE B-6.24	FOOT	268
67100100	MOBILIZATION	L SUM	1
70102620	TRAFFIC CONTROL AND PROTECTION, STANDARD 701501	L SUM	1
70102622	TRAFFIC CONTROL AND PROTECTION, STANDARD 701502	L SUM	1
70102640	TRAFFIC CONTROL AND PROTECTION, STANDARD 701801	L SUM	1
70103815	TRAFFIC CONTROL SURVEILLANCE	CAL DA	35
* 78009004	MODIFIED URETHANE PAVEMENT MARKING - LINE 4"	FOOT	658

* SPECIALTY ITEM

MODEL: Default
 FILE: \\hpc101\pub\hpc\room\dat\illinois.gov\PI\DOT\Documents\DOT_Offices\District_9\Projects\78717\CAAD\BataCAD\Sheets\0978717-Shub-Cy_Seq_Index.dgn

USER NAME = brandonja PLOT SCALE = 100.0000' / in. PLOT DATE = 3/23/2020	DESIGNED - DRAWN - CHECKED - DATE -	REVISED - REVISED - REVISED - REVISED -	STATE OF ILLINOIS DEPARTMENT OF TRANSPORTATION	SUMMARY OF QUANTITIES	SCALE: SHEET OF SHEETS STA. TO STA.	F.A. * RTE. * SECTION D9 ADA Ramp 2020-1	COUNTY SALINE	TOTAL SHEETS 44	SHEET NO. 6	ILLINOIS FED. AID PROJECT CONTRACT NO. 78717
--	--	--	---	------------------------------	---	---	------------------	--------------------	----------------	---

SUMMARY OF QUANTITIES - CONT

COUNTY :	SALINE
ROUTE :	IL 34 / OLD IL 13
FUNDING :	80% FED / 20% STATE
LOCATION :	URBAN
	SAFETY
	0021

CODE NUMBER	ITEM DESCRIPTION	UNIT	SAFETY
* 78009008	MODIFIED URETHANE PAVEMENT MARKING - LINE 8"	FOOT	51
* 78009024	MODIFIED URETHANE PAVEMENT MARKING - LINE 24"	FOOT	100
* X0327235	LOCATING UNDERGROUND UTILITIES	FOOT	200
X0327979	PAVEMENT MARKING REMOVAL - GRINDING	SQ FT	317
X4421025	CLASS B PATCHES, TYPE II, 14 INCH, SPECIAL	SQ YD	15

* SPECIALTY ITEM

MODEL: Default
 FILE: \\nrcs-pub\pubroom\data\illinois.gov\PWIDOT\Documents\DOT_Offices\District_9\Projects\78717\CAAD\Drawings\DOT_78717_ShtA-C.dwg

USER NAME = brandonja PLOT SCALE = 100.0000' / in. PLOT DATE = 3/23/2020	DESIGNED - DRAWN - CHECKED - DATE -	REVISED - REVISED - REVISED - REVISED -	STATE OF ILLINOIS DEPARTMENT OF TRANSPORTATION	SUMMARY OF QUANTITIES	F.A. * RTE. *	SECTION D9 ADA Ramp 2020-1	COUNTY SALINE	TOTAL SHEETS 44	SHEET NO. 7
SCALE:				SHEET OF SHEETS	STA. TO STA.		ILLINOIS FED. AID PROJECT		

CURB RAMPS SCHEDULE

LOCATION HARRISBURG, IL	CURB REMOVAL	COMB CC&G, REMOVAL	PAVEMENT REMOVAL	SIDEWALK REMOVAL	CONC CURB, TY B	COMB CC&G, TYB- 6.12	COMB CC&G, TYB- 6.18	COMB CC&G, TYB- 6.24	FRAME & GRATE TO BE ADJUSTED	VALVE VAULTS TO BE ADJUSTED	TIE BARS 3/4"	PC CONC SIDEWALK 5"	DETECTABLE WARNING	COMMENTS
	FT	FOOT	SQ YD	SQ FT	FOOT	FOOT	FOOT	FOOT	EACH	EACH	EACH	SQ FT	SQ FT	
LOCATION 1														
(OLD IL 13 & WEBSTER ST)														
NE QUADRANT	0	23.7	1.7	284.0	69.2	0	23.8	0	0	0	0	300.4	19.0	STD 424001
SE QUADRANT	4.5	22.5	3.4	253.9	69.9	0	0	22.8	0	0	0	243.2	17.0	STD 424001
LOCATION 2														
(OLD IL 13 & N. JACKSON ST)														
NW QUADRANT	9.3	0	2.6	174.4	18.9	22.1	0	0	0	0	0	173.8	20.0	STD 424001
NE QUADRANT	11.2	0	4.9	288.2	23.7	30.0	0	0	0	0	0	292.3	20.0	STD 424001
SE QUADRANT	37.9	0	6.0	457.5	19.7	43.8	0	0	1	1	0	454.0	20.0	STD 424001
LOCATION 3														
(OLD IL 13 & MAIN ST)														
NW QUADRANT	0	20.4	0	164.0	0	0	0	20.4	0	0	0	164.0	10.0	STD 424006
NE QUADRANT	0	26.4	4.5	121.0	0	0	0	26.8	0	1	0	133.1	10.4	STD 424011
LOCATION 4														
(OLD IL 13 & VINE ST)														
NE QUADRANT	0	62.8	2.4	307.2	21.5	0	36.3	26.6	0	0	35	308.9	19.0	STD 424001
LOCATION 5														
(OLD IL 13 & MILL ST)														
NE QUADRANT	21.7	0	5.5	139.8	0	0	0	21.9	0	0	0	138.9	32.8	STD 424021
SW QUADRANT	0	32.2	5.4	463.2	57.7	0	0	48.3	0	1	2	434.9	20.0	STD 424001
SE QUADRANT	0	4.6	30.1	282.6	64.8	0	0	36.8	0	0	15	291.8	20.0	STD 424001
LOCATION 6														
(OLD IL 13 & SKAGGS ST)														
NW QUADRANT	9.8	11.3	2.1	122.7	0	0	30.0	0	0	0	0	112.9	22.0	STD 424001
NE QUADRANT	0	45.9	3.7	331.3	0	0	0	45.4	0	0	0	333.0	16.0	STD 424001
SE QUADRANT	18.3	19.0	2.3	173.4	72.5	0	0	18.6	0	0	0	194.8	18.0	STD 424001
LOCATION 7														
(IL 34 & E LOCUST ST)														
NE QUADRANT	0	47.6	0	411.1	13.9	47.2	0	0	0	0	0	397.6	31.2	STD 424021
PROJECT TOTALS	113	317	75	3975	432	144	91	268	1	3	52	3974	296	

NOTE: ALL BORROW THAT MAY BE REQUIRED FOR SEEDING OF THE GRASS MEDIAN LOCATIONS SHALL BE INCLUDED IN THE COST OF PCC SIDEWALK 5 INCH.

MODEL: Default
 FILE: h:\pub\harrcom.dwg
 PROJECT: 78717\CADD\DATA\CAD\harrcom.dwg
 OFFICE: 78717-5888-710_Sch_The_CeaparkElements.dgn

USER NAME = brandonja	DESIGNED -	REVISED -
	DRAWN -	REVISED -
PLOT SCALE = 100.0000 ' / in.	CHECKED -	REVISED -
PLOT DATE = 3/23/2020	DATE -	REVISED -

**STATE OF ILLINOIS
DEPARTMENT OF TRANSPORTATION**

CURB RAMPS SCHEDULE			
SCALE:	SHEET	OF SHEETS	STA. TO STA.

F.A. RTE.	SECTION	COUNTY	TOTAL SHEETS	SHEET NO.
	D9 ADA Ramp 2020-1	SALINE	44	8
CONTRACT NO. 78717				
ILLINOIS FED. AID PROJECT				

SEEDING SCHEDULE

LOCATION HARRISBURG, IL	CLASS 2 SEEDING	NITROGEN FERTILIZER	PHOSPHORUS FERTILIZER	POTASSIUM FERTILIZER	AGG. GROUND LIMESTONE	EROSION CONTROL BLANKET	CLASS 7 SEEDING	TEMP EROSION CONTROL SEEDING	COMMENTS
	ACRE	POUND	POUND	POUND	TON	SQ YD	ACRE	POUND	
LOCATION 1 (OLD IL 13 & WEBSTER ST)									
NE QUADRANT	0.02	1.8	1.8	1.8	0.04	96.8	0.02	2	STD 424001
SE QUADRANT	0.02	1.8	1.8	1.8	0.04	96.8	0.02	2	STD 424001
LOCATION 2 (OLD IL 13 & N. JACKSON ST)									
NW QUADRANT	0.02	1.8	1.8	1.8	0.04	96.8	0.02	2	STD 424001
LOCATION 3 (OLD IL 13 & MAIN ST)									
NW QUADRANT	0	0	0	0	0	0	0	0	STD 424006
NE QUADRANT	0	0	0	0	0	0	0	0	STD 424011
LOCATION 4 (OLD IL 13 & VINE ST)									
NE QUADRANT	0	0	0	0	0	0	0	0	STD 424001
LOCATION 5 (OLD IL 13 & MILL ST)									
NE QUADRANT	0	0	0	0	0	0	0	0	STD 424021
SW QUADRANT	0	0	0	0	0	0	0	0	STD 424001
SE QUADRANT	0.02	1.8	1.8	1.8	0.04	96.8	0.02	2	STD 424001
LOCATION 6 (OLD IL 13 & SKAGGS ST)									
NW QUADRANT	0.02	1.8	1.8	1.8	0.04	96.8	0.02	2	STD 424001
NE QUADRANT	0	0	0	0	0	0	0	0	STD 424001
SE QUADRANT	0.02	1.8	1.8	1.8	0.04	96.8	0.02	2	STD 424001
LOCATION 7 (IL 34 & E LOCUST ST)									
NE QUADRANT	0	0	0	0	0	0	0	0	STD 424021
PROJECT TOTALS	0.12	11	11	11	0.3	581	0.12	12	

NOTE: ALL BORROW THAT MAY BE REQUIRED FOR SEEDING OF THE GRASS MEDIAN LOCATIONS SHALL BE INCLUDED IN THE COST OF PCC SIDEWALK 5 INCH.

MODEL: Default
FILE: harrsbu.pxl
P:\pub\harrsbu\ad\illinois\pcc\RWIDOT\Documents\DOT_Offices\Default_9\Projects\78717\CADD\harrsbu\harrsbu\78717_Shb\Tjg_Sch_The_GeopakElements.dgn

USER NAME = brandonja	DESIGNED -	REVISED -	STATE OF ILLINOIS DEPARTMENT OF TRANSPORTATION	SEEDING SCHEDULE				F.A.* RTE.	SECTION	COUNTY	TOTAL SHEETS	SHEET NO.	
PLOT SCALE = 100,0000 ' / in.	CHECKED -	REVISED -		SCALE:	SHEET	OF	SHEETS	STA.	TO STA.	D9 ADA Ramp 2020-1	SALINE	44	9
PLOT DATE = 3/23/2020	DATE -	REVISED -		ILLINOIS FED. AID PROJECT									
CONTRACT NO. 78717													

*FAU 9559/FAS 889 (IL 34/OLD IL 13)

PAVEMENT MARKING SCHEDULE

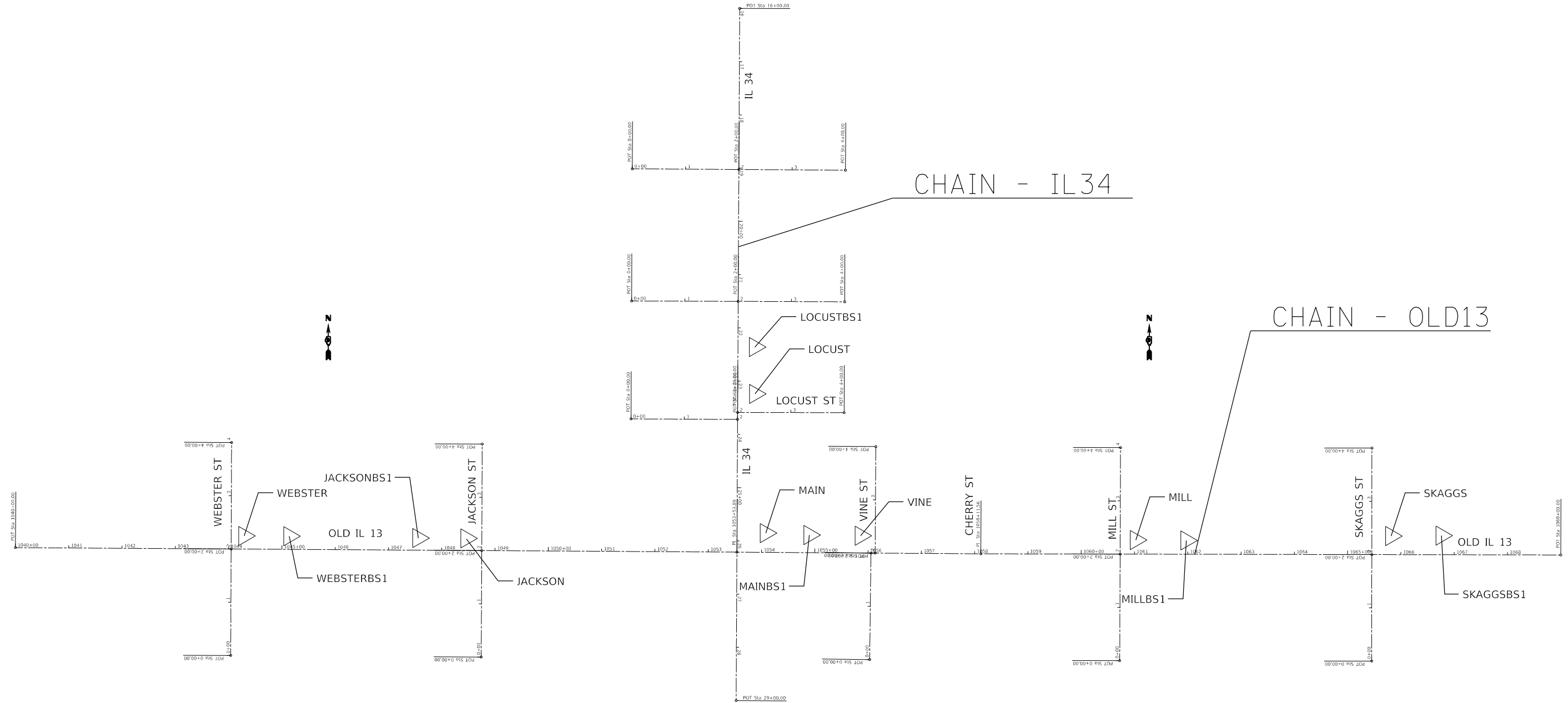
LOCATION HARRISBURG, IL	MODIFIED URETHANE PAVEMENT MARKING			PAVEMENT MARKING REMOVAL - GRINDING SQ FT	REMARKS
	WHITE		YELLOW		
	LINE 4"	LINE 24"	LINE 8"		
	FOOT	FOOT	FOOT		
LOCATION 1 (OLD IL 13 & WEBSTER ST) NE QUADRANT TO SE QUADRANT	77.6	0	0	24.0	
LOCATION 3 (OLD IL 13 & MAIN ST) NW QUADRANT TO SW QUADRANT	100.3	25	0	59.7	
NW QUADRANT TO NE QUADRANT	129.1	30	0	30.7	
NE QUADRANT TO SE QUADRANT	107.5	26	0	65.1	
LOCATION 4 (OLD IL 13 & VINE ST) NE QUADRANT TO SE QUADRANT	88.2	0	0	30.6	
LOCATION 5 (OLD IL 13 & MILL ST) NE QUADRANT TO SE QUADRANT	74.0	0	0	27.0	
LOCATION 6 (OLD IL 13 & SKAGGS ST) NW QUADRANT TO SW QUADRANT	81.0	0	0	26.8	
LOCATION 7 (IL 34 & E LOCUST ST) NE QUADRANT	0	19	51	53.0	
PROJECT TOTALS	658	100	51	317	

MODEL: Default
 FILE: Model: Pavement.dwg
 PROJECT: 78717-CAADDataCAD\Projects\DOT_Offices\District 9\Projects\78717-588-7-19_Sch_The_GeopakElement.dgn

USER NAME = brandonja PLOT SCALE = 100.0000' / in. PLOT DATE = 3/23/2020	DESIGNED - DRAWN - CHECKED - DATE -	REVISED - REVISED - REVISED - REVISED -	STATE OF ILLINOIS DEPARTMENT OF TRANSPORTATION	PAVEMENT MARKING SCHEDULE	F.A. * RTE. *	SECTION D9 ADA Ramp 2020-1	COUNTY SALINE	TOTAL SHEETS 44	SHEET NO. 10
SCALE: SHEET OF SHEETS STA. TO STA.				ILLINOIS FED. AID PROJECT CONTRACT NO. 78717					

*FAU 9559/FAS 889 (IL 34/OLD IL 13)

MODEL: Default
 FILE: h:\m11\p1\pub\planroom.dwg
 PROJECT: 78717\CADD\DATA\CAD\Drawings\DOT_Offices\Drawings\9\Projects\78717\SubB-Typ_Sch_The_GeopakElements.dgn



USER NAME = brandonja	DESIGNED -	REVISED -
	DRAWN -	REVISED -
PLOT SCALE = 200.0000' / in.	CHECKED -	REVISED -
PLOT DATE = 3/31/2020	DATE -	REVISED -


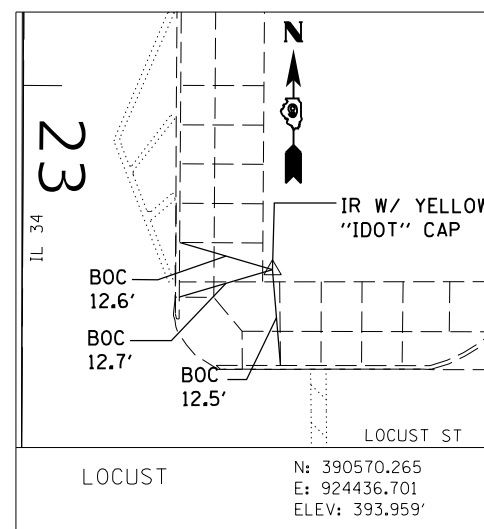

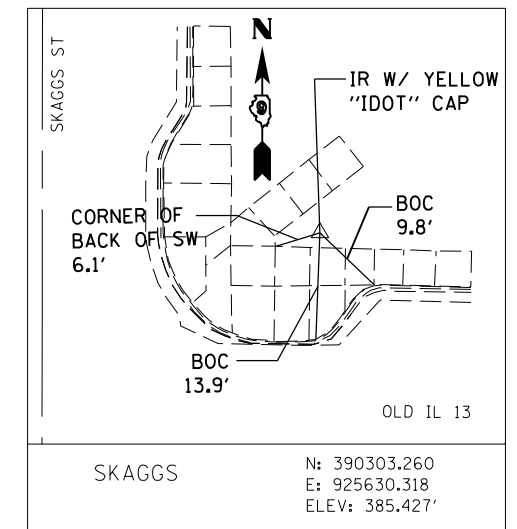

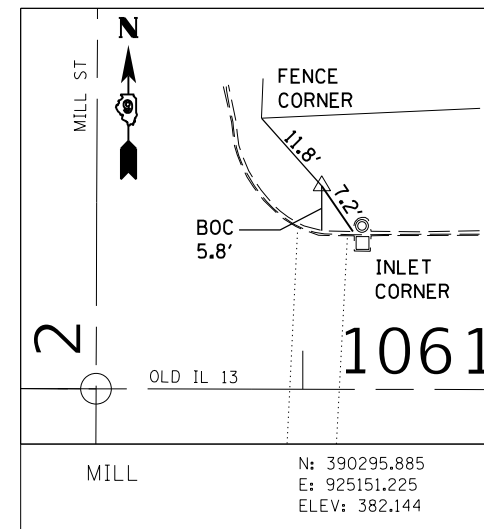
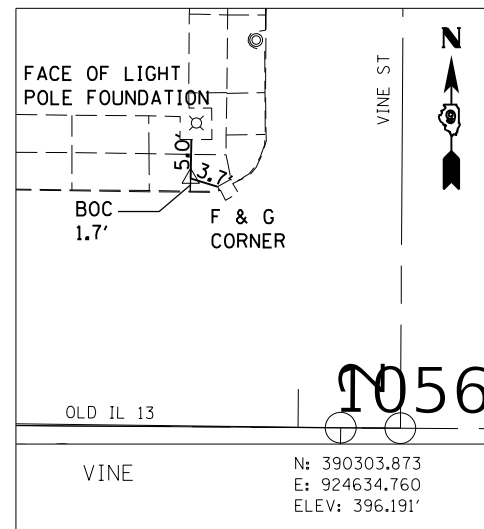

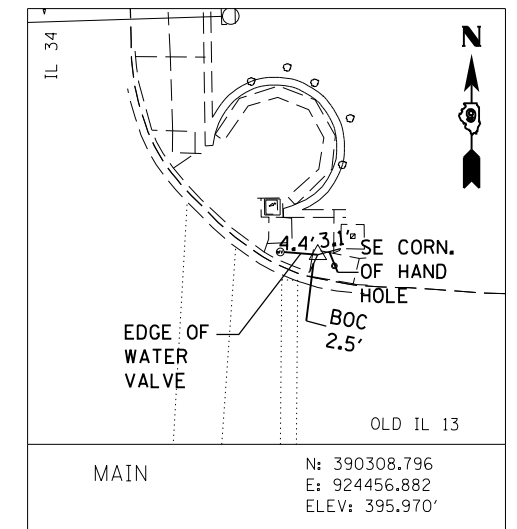
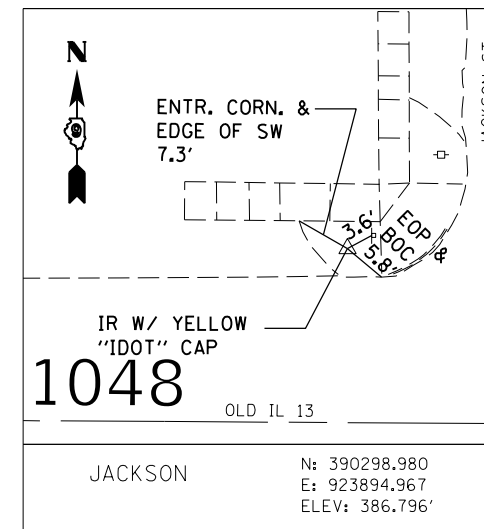
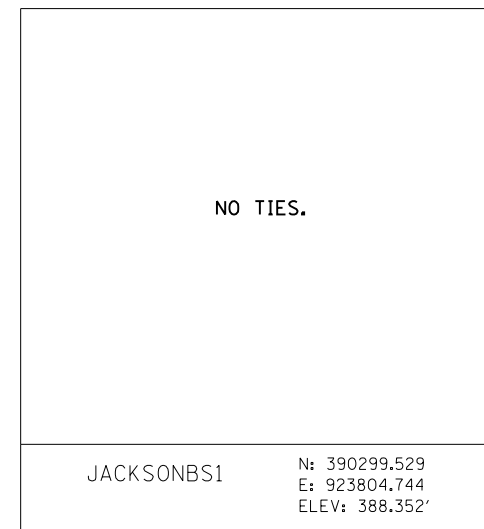
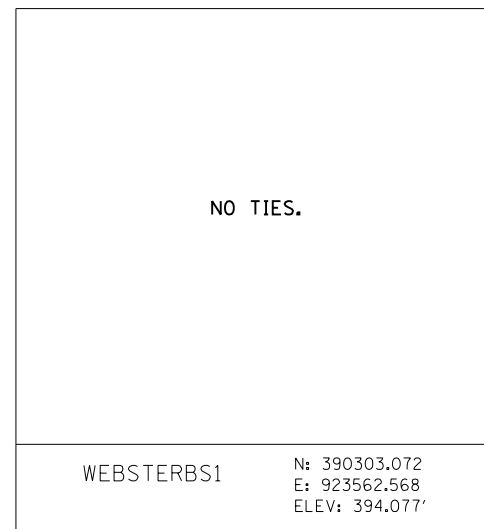
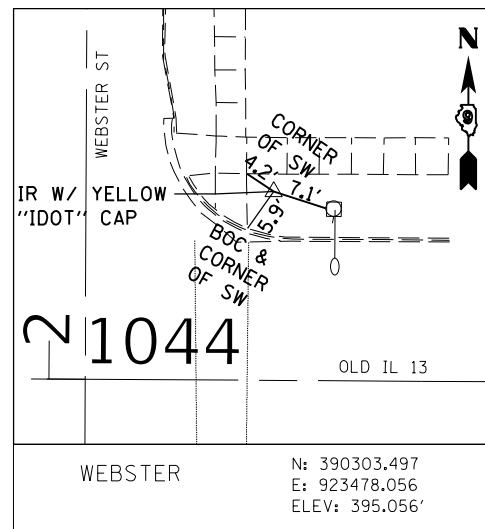
**STATE OF ILLINOIS
 DEPARTMENT OF TRANSPORTATION**

**ALIGNMENTS LAYOUT AND
 GEOPAK ELEMENT IDENTIFICATION**

SCALE: SHEET OF SHEETS STA. TO STA.

F.A. RTE.	SECTION	COUNTY	TOTAL SHEETS	SHEET NO.
*	D9 ADA Ramp 2020-1	SALINE	44	11
CONTRACT NO. 78717			ILLINOIS FED. AID PROJECT	

*FAU 9559/FAS 889 (IL 34/OLD IL 13)



Note:

Coordinate system group: United States/State Plane 1983
 Zone: Illinois East 1201
 Datum transformation: NAD 1983 (Conus) (Molodensky)
 Geoid model: GEOID12B (Conus)
 RTX datum: No

MODEL: Default
 FILE: h:\m\c\p\pub\harcross\m\c\pub\harcross\DOT\Office\Drawings\9\Projects\78717\CADD\Drawings\9\Projects\78717\Sub\78717_Sub\78717_Sch_The_GeopakElements.dgn

USER NAME = brandonja	DESIGNED -	REVISED -
	DRAWN -	REVISED -
PLOT SCALE = 100.0000' / in.	CHECKED -	REVISED -
PLOT DATE = 3/31/2020	DATE -	REVISED -

**STATE OF ILLINOIS
 DEPARTMENT OF TRANSPORTATION**

**CONTROL POINTS:
 HORIZONTAL AND VERTICAL TIES**

SCALE:	SHEET	OF	SHEETS	STA.	TO	STA.
--------	-------	----	--------	------	----	------

F.A. RTE.	SECTION	COUNTY	TOTAL SHEETS	SHEET NO.
*	D9 ADA Ramp 2020-1	SALINE	44	12
			CONTRACT NO. 78717	
		ILLINOIS	FED. AID PROJECT	

*FAU 9559/FAS 889 (IL 34/Old IL 13)



MODEL: Default
 FILE: harrisburg_ada_upgrade.dwg
 PROJECT: 78717_CADDATA\CADD\Drawings\DOT_Offices\Drawings\9\Projects\78717_Shb\Twp_Sch_The_GeopakElements.dgn

USER NAME = brandonja	DESIGNED -	REVISED -
	DRAWN -	REVISED -
PLOT SCALE = 600,0000' / in.	CHECKED -	REVISED -
PLOT DATE = 3/23/2020	DATE -	REVISED -

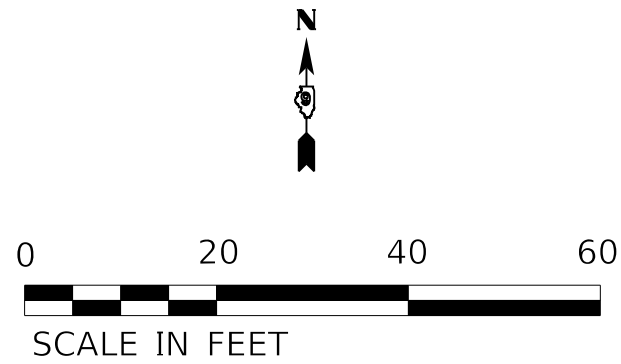
STATE OF ILLINOIS
DEPARTMENT OF TRANSPORTATION

ADA UPGRADE LOCATION
MAP AT HARRISBURG, IL

SCALE: SHEET OF SHEETS STA. TO STA.

F.A. RTE.	SECTION	COUNTY	TOTAL SHEETS	SHEET NO.
*	D9 ADA Ramp 2020-1	SALINE	44	13
			CONTRACT NO. 78717	
		ILLINOIS	FED. AID PROJECT	

*FAU 9559/FAS 889 (IL 34/Old IL 13)



WEBSTER ST 3

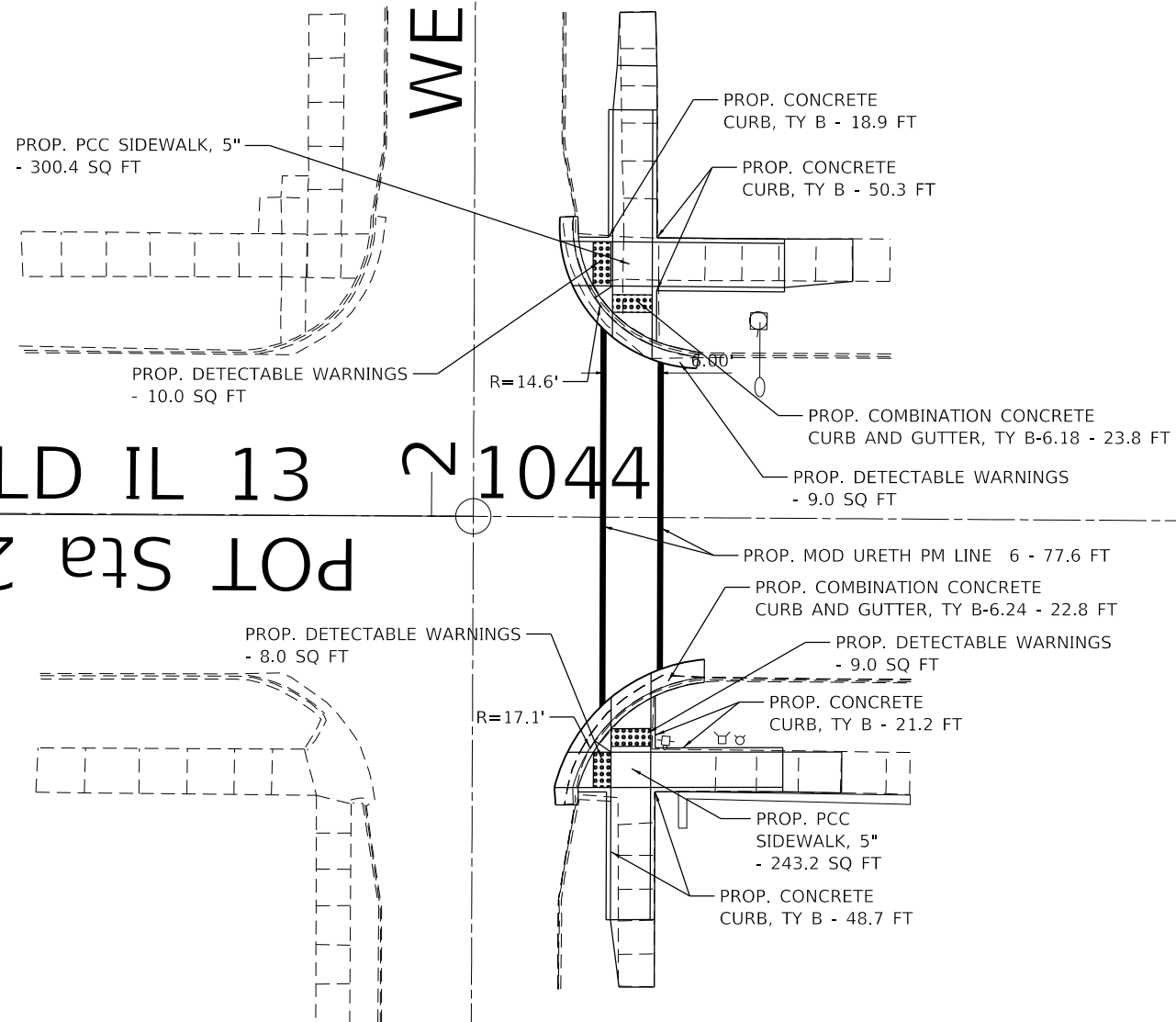
1043

OLD IL 13

2 1044

1045+00

POT Sta 2+00.00



MODEL: 10 - scale
FILE: \\nas01c.pw.uspbarn.com\data\illinois.gov\PWIDOT\Documents\DOT_Offices\District 9\Projects\78717\CADD\data\CAD\Sheets\0978717-Sht-C-Plan_Prof.dgn

USER NAME = brandonja	DESIGNED -	REVISED -
	DRAWN -	REVISED -
PLOT SCALE = 20.0000' / in.	CHECKED -	REVISED -
PLOT DATE = 3/23/2020	DATE -	REVISED -

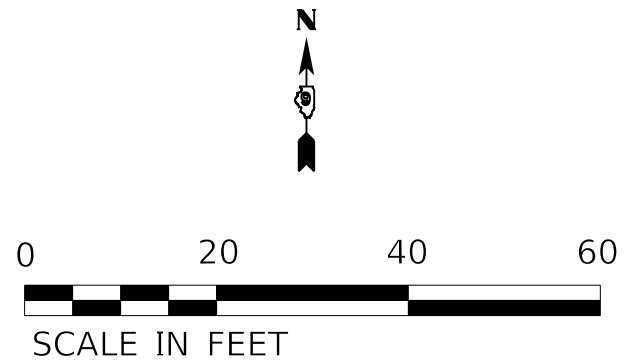
**STATE OF ILLINOIS
DEPARTMENT OF TRANSPORTATION**

**PLAN SHEET AT (LOC. 1)
OLD IL 13 AND WEBSTER ST**

SCALE: SHEET OF SHEETS STA. TO STA.

F.A. [*] RTE.	SECTION	COUNTY	TOTAL SHEETS	SHEET NO.
*	D9 ADA Ramp 2020-1	SALINE	44	14
			CONTRACT NO. 78717	
		ILLINOIS	FED. AID PROJECT	

^{*}FAU 9559/FAS 889 (IL 34/OLD IL 13)



WEBSTER ST 3

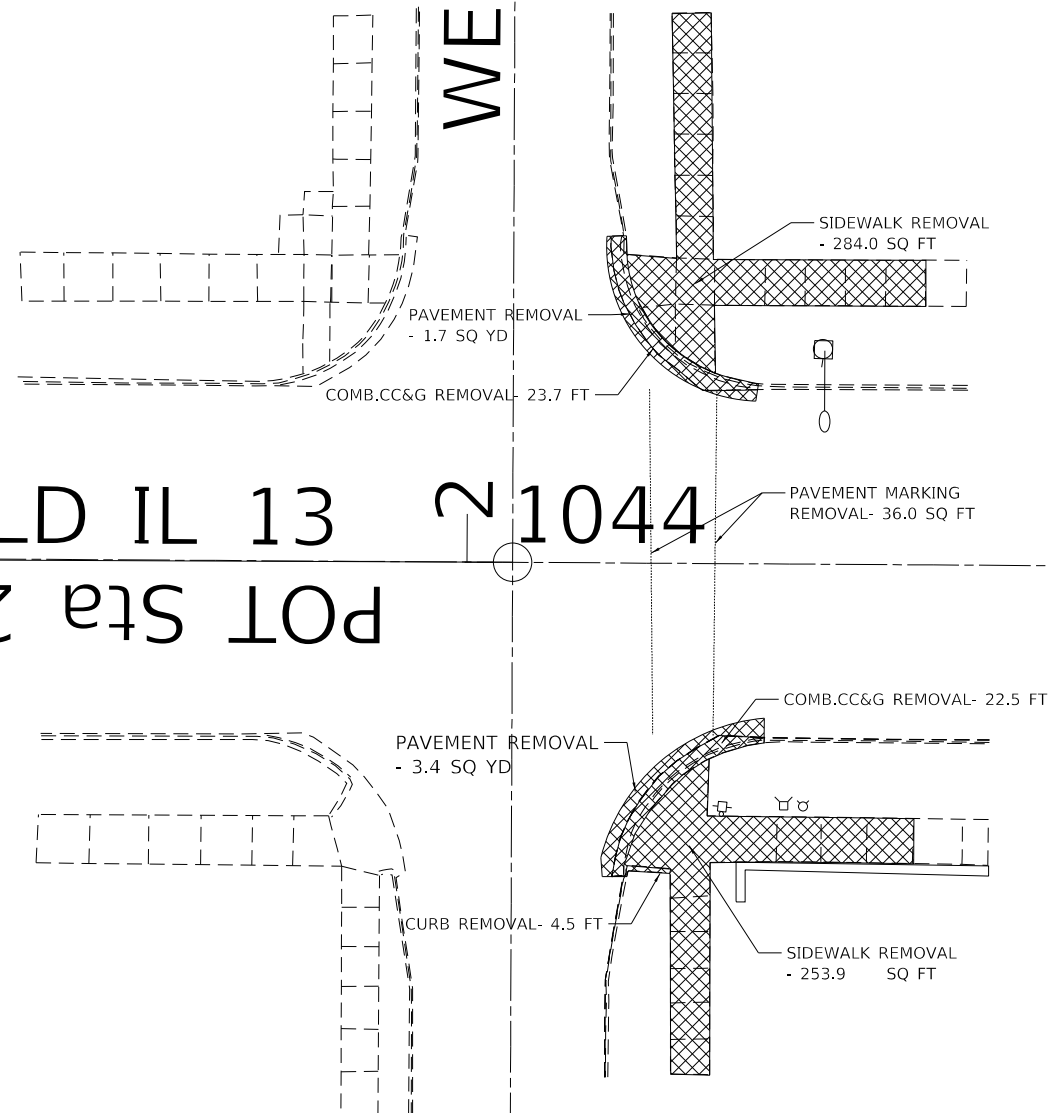
1043

OLD IL 13

1044

1045+00

POT Sta 2+00.00



MODEL: 10 - scale
FILE: \\nrcs\p\pub\harcourt\dot\illinois.gov\PI\DOT\Documents\DOT_Offices\District 9\Projects\78717\CAAD\Drawings\DOT_78717_ShtC-Plan_Prof.dgn

USER NAME = brandonja	DESIGNED -	REVISED -
	DRAWN -	REVISED -
PLOT SCALE = 20.0000 * / in.	CHECKED -	REVISED -
PLOT DATE = 3/23/2020	DATE -	REVISED -

**STATE OF ILLINOIS
DEPARTMENT OF TRANSPORTATION**

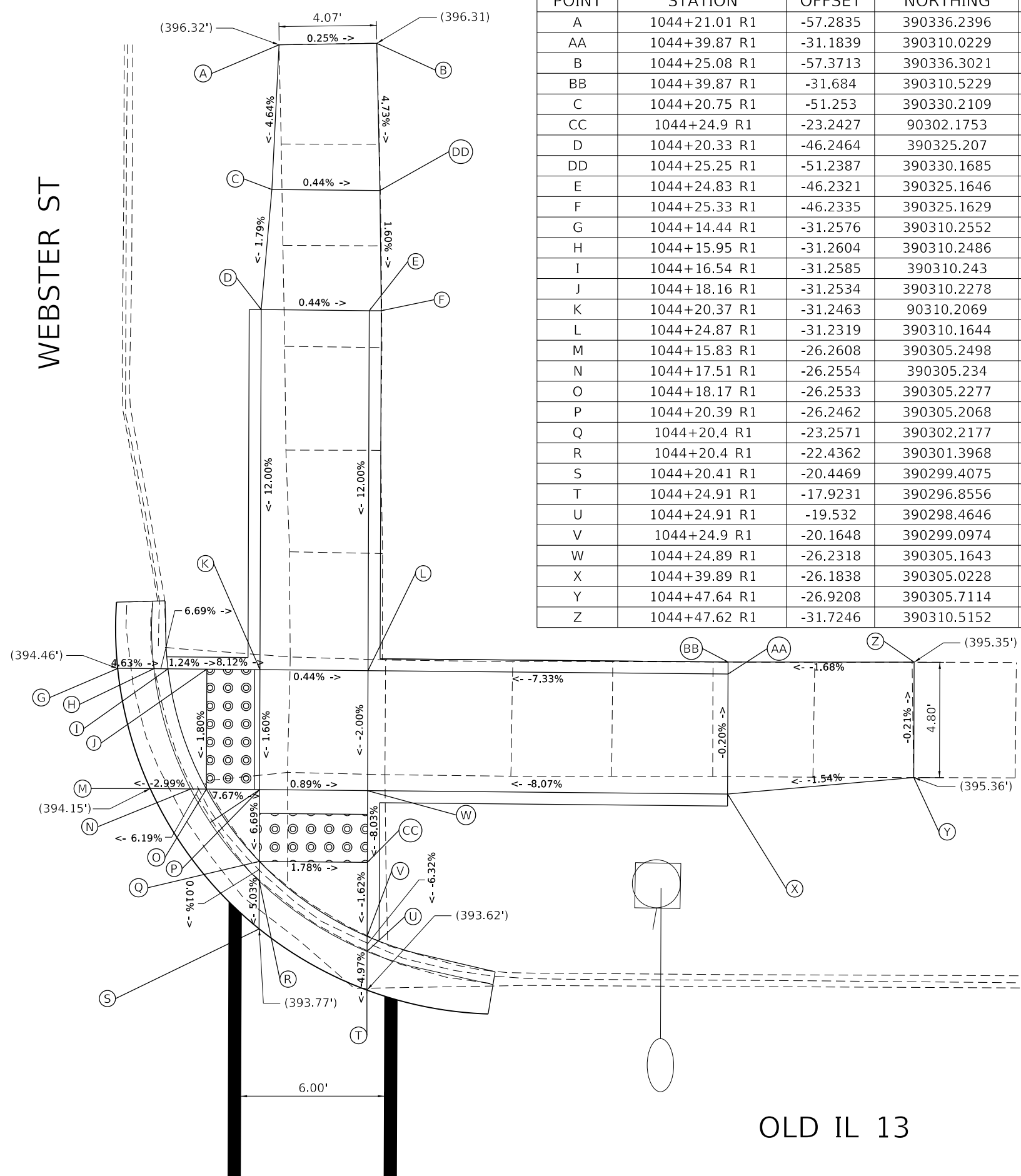
**REMOVAL SHEET AT (LOC. 1)
OLD IL 13 AND WEBSTER ST**

SCALE: SHEET OF SHEETS STA. TO STA.

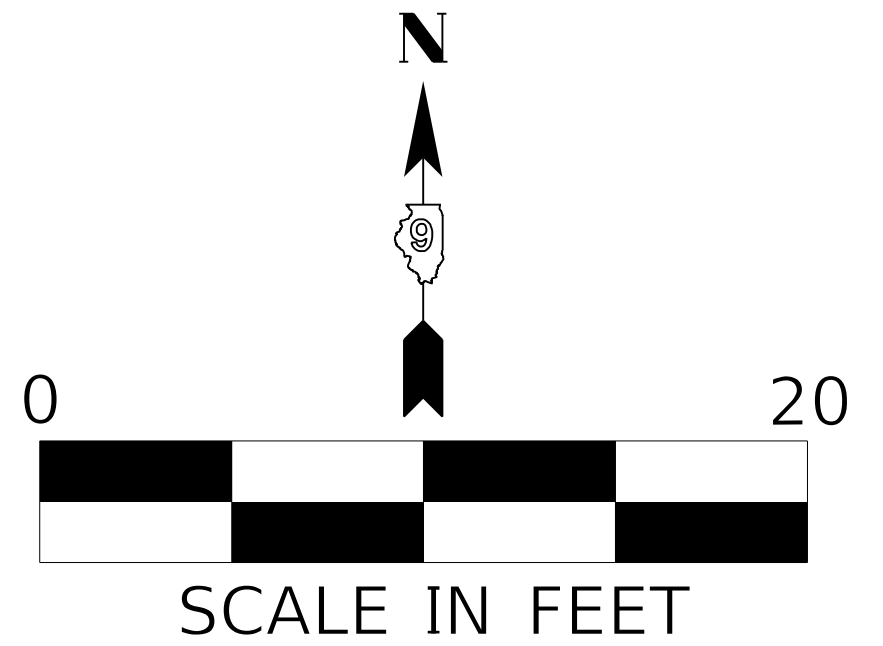
F.A. * RTE.	SECTION	COUNTY	TOTAL SHEETS	SHEET NO.
*	D9 ADA Ramp 2020-1	SALINE	44	15
			CONTRACT NO. 78717	
		ILLINOIS	FED. AID PROJECT	

*FAU 9559/FAS 889 (IL 34/Old IL 13)

WEBSTER ST



POINT	STATION	OFFSET	NORTHING	EASTING	ELEVATION
A	1044+21.01 R1	-57.2835	390336.2396	923470.1356	(396.32)
AA	1044+39.87 R1	-31.1839	390310.0229	923488.8366	395.23
B	1044+25.08 R1	-57.3713	390336.3021	923474.2048	(396.31)
BB	1044+39.87 R1	-31.684	390310.5229	923488.8383	395.22
C	1044+20.75 R1	-51.253	390330.2109	923469.837	396.04
CC	1044+24.9 R1	-23.2427	90302.1753	923473.8099	393.79
D	1044+20.33 R1	-46.2464	390325.207	923469.388	395.95
DD	1044+25.25 R1	-51.2387	390330.1685	923474.3369	396.02
E	1044+24.83 R1	-46.2321	390325.1646	923473.8878	395.93
F	1044+25.33 R1	-46.2335	390325.1629	923474.3878	395.94
G	1044+14.44 R1	-31.2576	390310.2552	923463.4057	(394.46)
H	1044+15.95 R1	-31.2604	390310.2486	923464.9161	394.39
I	1044+16.54 R1	-31.2585	390310.243	923465.504	394.35
J	1044+18.16 R1	-31.2534	390310.2278	923467.1211	394.33
K	1044+20.37 R1	-31.2463	90310.2069	923469.3371	394.15
L	1044+24.87 R1	-31.2319	390310.1644	923473.837	394.13
M	1044+15.83 R1	-26.2608	390305.2498	923464.7662	(394.15)
N	1044+17.51 R1	-26.2554	390305.234	923466.4407	394.2
O	1044+18.17 R1	-26.2533	390305.2277	923467.1042	394.24
P	1044+20.39 R1	-26.2462	390305.2068	923469.3201	394.07
Q	1044+20.4 R1	-23.2571	390302.2177	923469.31	393.87
R	1044+20.4 R1	-22.4362	390301.3968	923469.3072	393.87
S	1044+20.41 R1	-20.4469	390299.4075	923469.3028	(393.77)
T	1044+24.91 R1	-17.9231	390296.8556	923473.7935	(393.62)
U	1044+24.91 R1	-19.532	390298.4646	923473.7973	393.7
V	1044+24.9 R1	-20.1648	390299.0974	923473.7994	393.74
W	1044+24.89 R1	-26.2318	390305.1643	923473.82	394.03
X	1044+39.89 R1	-26.1838	390305.0228	923488.8196	395.24
Y	1044+47.64 R1	-26.9208	390305.7114	923496.5749	(395.36)
Z	1044+47.62 R1	-31.7246	390310.5152	923496.5912	(395.35)

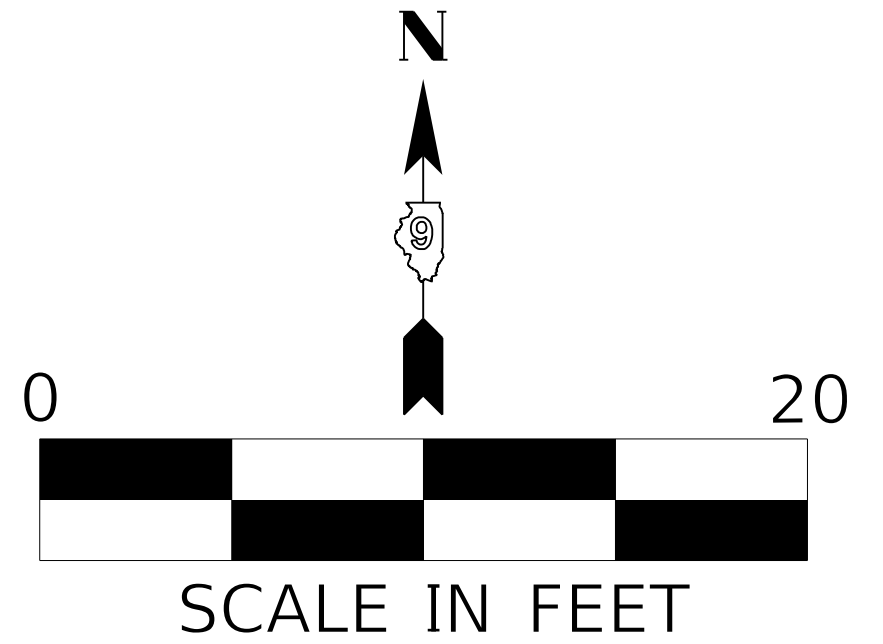
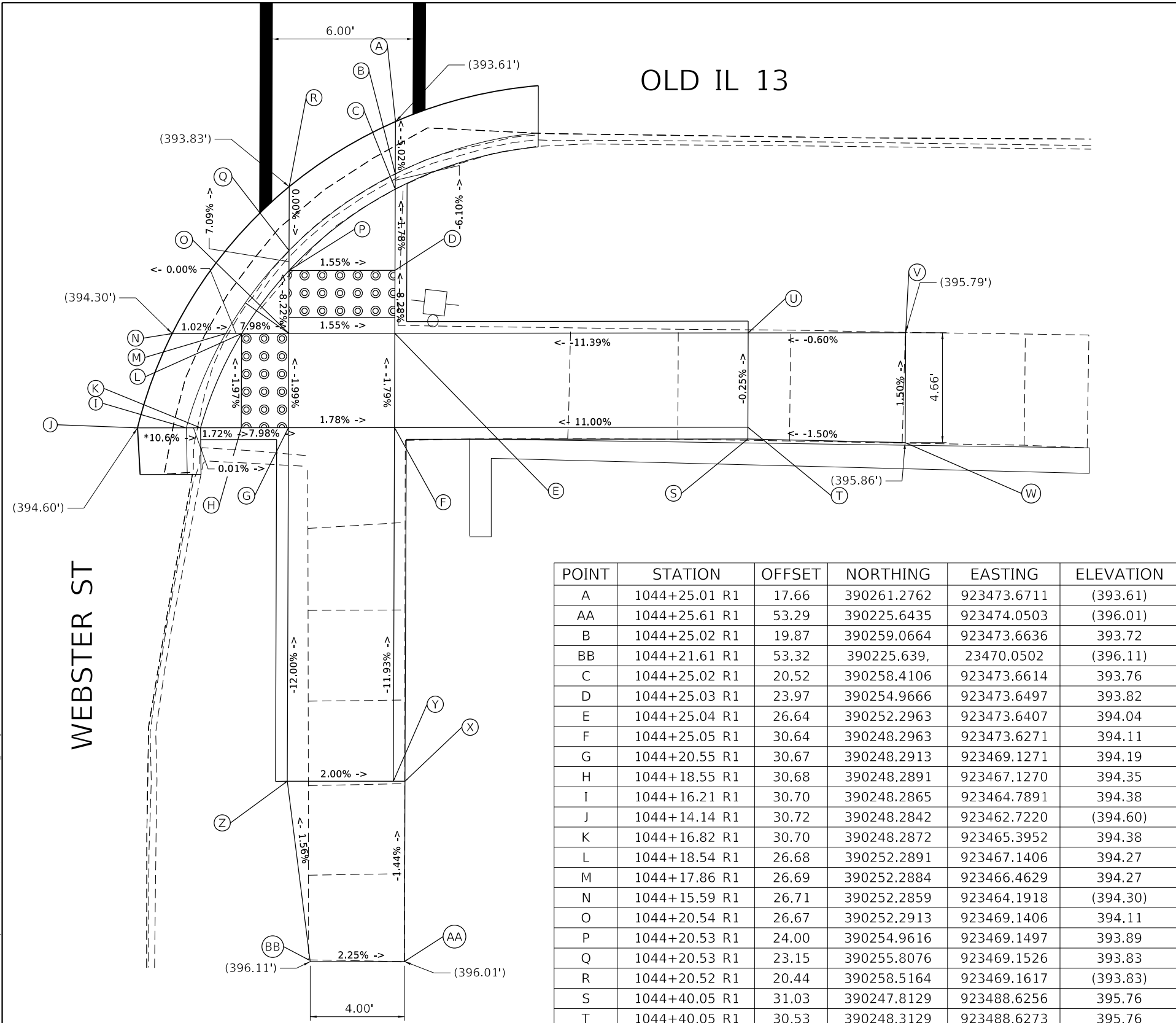


SEGMENT	LENGTH (FT)
T - U	1.6
U - V	0.6
V - CC	3.1
CC - W	3.0
W - L	5.0
L - E	15.0
E - F	0.5
F - DD	5.0
S - R	2.0
R - Q	0.8
Q - P	3.0
P - K	5.0
K - D	15.0
D - C	5.0
Q - CC	4.5
D - E	4.5
M - N	1.7
N - O	0.7
O - P	2.2
P - W	4.5
W - X	15.0
X - Y	7.8
G - H	1.5
H - I	0.6
I - J	1.6
J - K	2.2
K - L	4.5
L - AA	15.0
AA - BB	0.5
BB - Z	7.8
AA - X	5.0
J - O	5.0
DD - B	6.1
C - A	6.0
C - DD	4.5

OLD IL 13

MODEL: 2.5 scale
 FILE: \\nrc-pub\pubroom\dat\illinois\gov\PWIDOT\Documents\DOT_Offices\District_9\Projects\78717\CADD\data\CAD\sheet\0978717-516-Plan_Prel.dgn

USER NAME = brandonja PLOT SCALE = 5,0000' / in. PLOT DATE = 3/23/2020		DESIGNED - DRAWN - CHECKED - DATE -		REVISED - REVISED - REVISED - REVISED -		STATE OF ILLINOIS DEPARTMENT OF TRANSPORTATION		SIDEWALK RAMP DETAILS AT (LOC. 1) OLD IL 13 & WEBSTER ST (NE QUAD)		F.A. RTE. SECTION COUNTY TOTAL SHEETS SHEET NO. * D9 ADA Ramp 2020-1 SALINE 44 16 CONTRACT NO. 78717	
SCALE:			SHEET			OF SHEETS			STA. TO STA.		
*FAU 9559/FAS 889 (IL 34/Old IL 13)											



POINT	STATION	OFFSET	NORTHING	EASTING	ELEVATION
A	1044+25.01 R1	17.66	390261.2762	923473.6711	(393.61)
AA	1044+25.61 R1	53.29	390225.6435	923474.0503	(396.01)
B	1044+25.02 R1	19.87	390259.0664	923473.6636	393.72
BB	1044+21.61 R1	53.32	390225.639,	23470.0502	(396.11)
C	1044+25.02 R1	20.52	390258.4106	923473.6614	393.76
D	1044+25.03 R1	23.97	390254.9666	923473.6497	393.82
E	1044+25.04 R1	26.64	390252.2963	923473.6407	394.04
F	1044+25.05 R1	30.64	390248.2963	923473.6271	394.11
G	1044+20.55 R1	30.67	390248.2913	923469.1271	394.19
H	1044+18.55 R1	30.68	390248.2891	923467.1270	394.35
I	1044+16.21 R1	30.70	390248.2865	923464.7891	394.38
J	1044+14.14 R1	30.72	390248.2842	923462.7220	(394.60)
K	1044+16.82 R1	30.70	390248.2872	923465.3952	394.38
L	1044+18.54 R1	26.68	390252.2891	923467.1406	394.27
M	1044+17.86 R1	26.69	390252.2884	923466.4629	394.27
N	1044+15.59 R1	26.71	390252.2859	923464.1918	(394.30)
O	1044+20.54 R1	26.67	390252.2913	923469.1406	394.11
P	1044+20.53 R1	24.00	390254.9616	923469.1497	393.89
Q	1044+20.53 R1	23.15	390255.8076	923469.1526	393.83
R	1044+20.52 R1	20.44	390258.5164	923469.1617	(393.83)
S	1044+40.05 R1	31.03	390247.8129	923488.6256	395.76
T	1044+40.05 R1	30.53	390248.3129	923488.6273	395.76
U	1044+40.04 R1	26.53	390252.3129	923488.6408	395.75
V	1044+46.72 R1	26.48	390252.3203	923495.3190	(395.79)
W	1044+46.73 R1	31.14	390247.6609	923495.3032	(395.86)
X	1044+25.59 R1	45.63	390233.2968	923474.0762	395.91
Y	1044+25.09 R1	45.64	390233.2962	923473.5762	395.9
Z	1044+20.59 R1	45.67	390233.2913	923469.0762	395.99

SEGMENT	LENGTH (FT)
J - I	2.1
I - K	0.6
K - H	1.7
H - G	2.0
G - F	4.5
F - T	15.0
T - S	0.5
S - BB	28.9
N - M	2.3
M - L	0.7
L - O	2.0
O - E	4.5
E - U	15.0
U - V	6.7
R - Q	2.7
Q - P	0.9
P - O	2.7
O - G	4.0
G - Z	15.0
Z - BB	7.7
A - B	2.2
B - C	0.7
C - D	3.4
D - E	2.7
E - F	4.0
F - Y	15.0
U - T	4.0
Y - AA	7.7
L - H	4.0
P - D	4.5
Y - Z	4.5

MODEL: 2.5 scale
 FILE: \\harcourt.com\data\illinois\gov\PHWDOT\Documents\DOT_Offices\District_9\Projects\78717\CADD\DATA\CADD\Sheets\978717-Sub-C-Plan_Prof.dgn

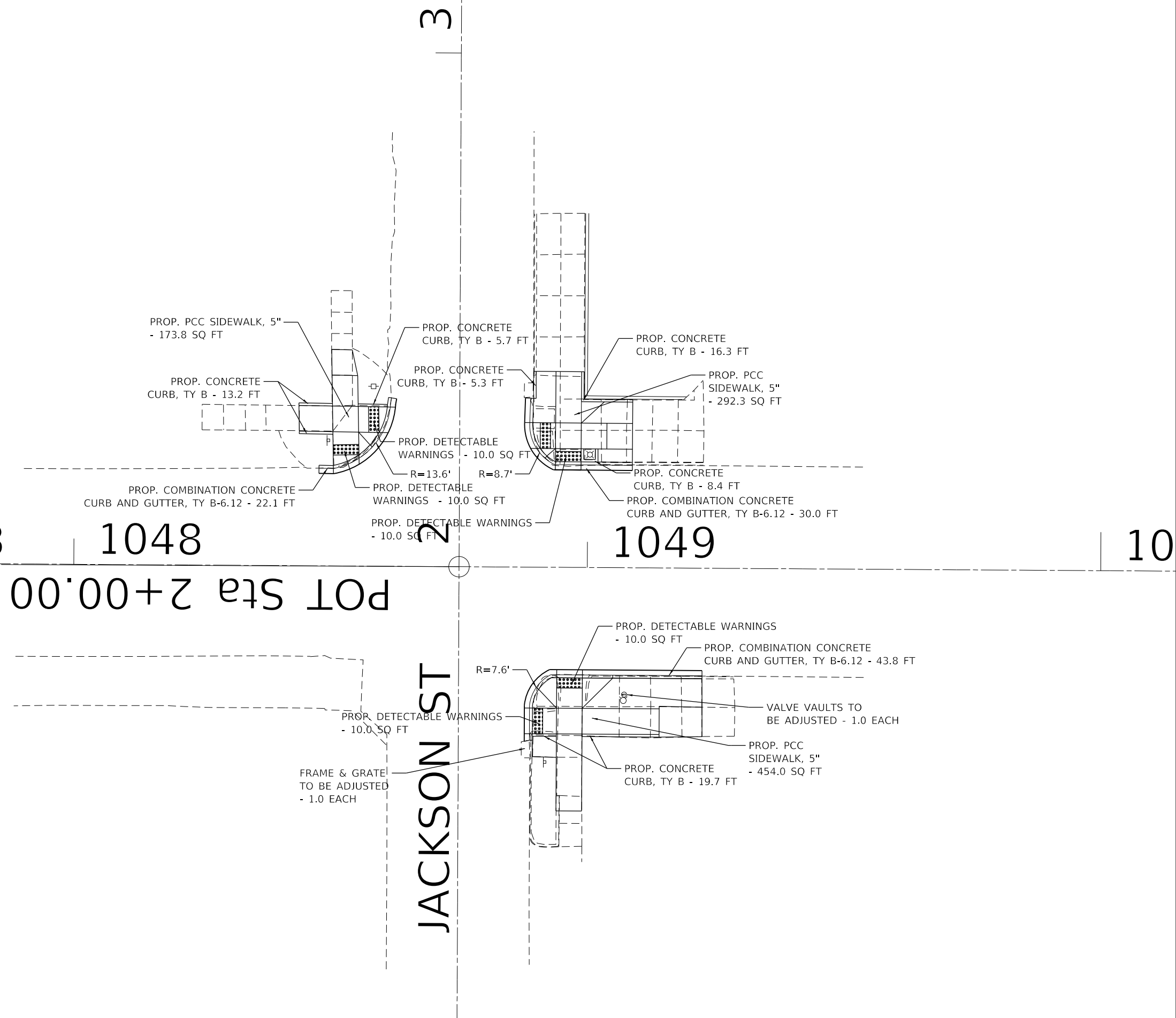
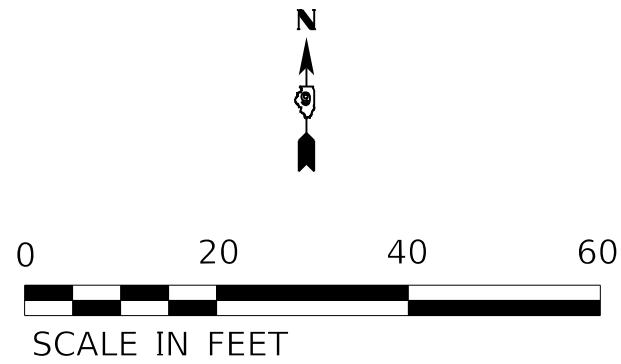
USER NAME = brandonja	DESIGNED -	REVISED -
PLOT SCALE = 5,0000' / in.	DRAWN -	REVISED -
PLOT DATE = 3/23/2020	CHECKED -	REVISED -
	DATE -	REVISED -

STATE OF ILLINOIS
DEPARTMENT OF TRANSPORTATION

SIDEWALK RAMP DETAILS AT (LOC. 1)
OLD IL 13 & WEBSTER ST (SE QUAD)

F.A. RTE.	SECTION	COUNTY	TOTAL SHEETS	SHEET NO.
	D9 ADA Ramp 2020-1	SALINE	44	17
			CONTRACT NO. 78717	
SCALE:		SHEET OF SHEETS	STA.	TO STA.

*FAU 9559/FAS 889 (IL 34/Old IL 13)



MODEL: I:\scale
 FILE: h:\m\c:\pub\planroom\dat\illinois.gov\PI\DOT\Documents\DOT_Offices\District 9\Projects\78717\CADD\DATA\Drawings\978717-Sht-C-Plan_Plot.dgn

USER NAME = brandonja	DESIGNED -	REVISED -
	DRAWN -	REVISED -
PLOT SCALE = 20.0000 ' / in.	CHECKED -	REVISED -
PLOT DATE = 3/23/2020	DATE -	REVISED -

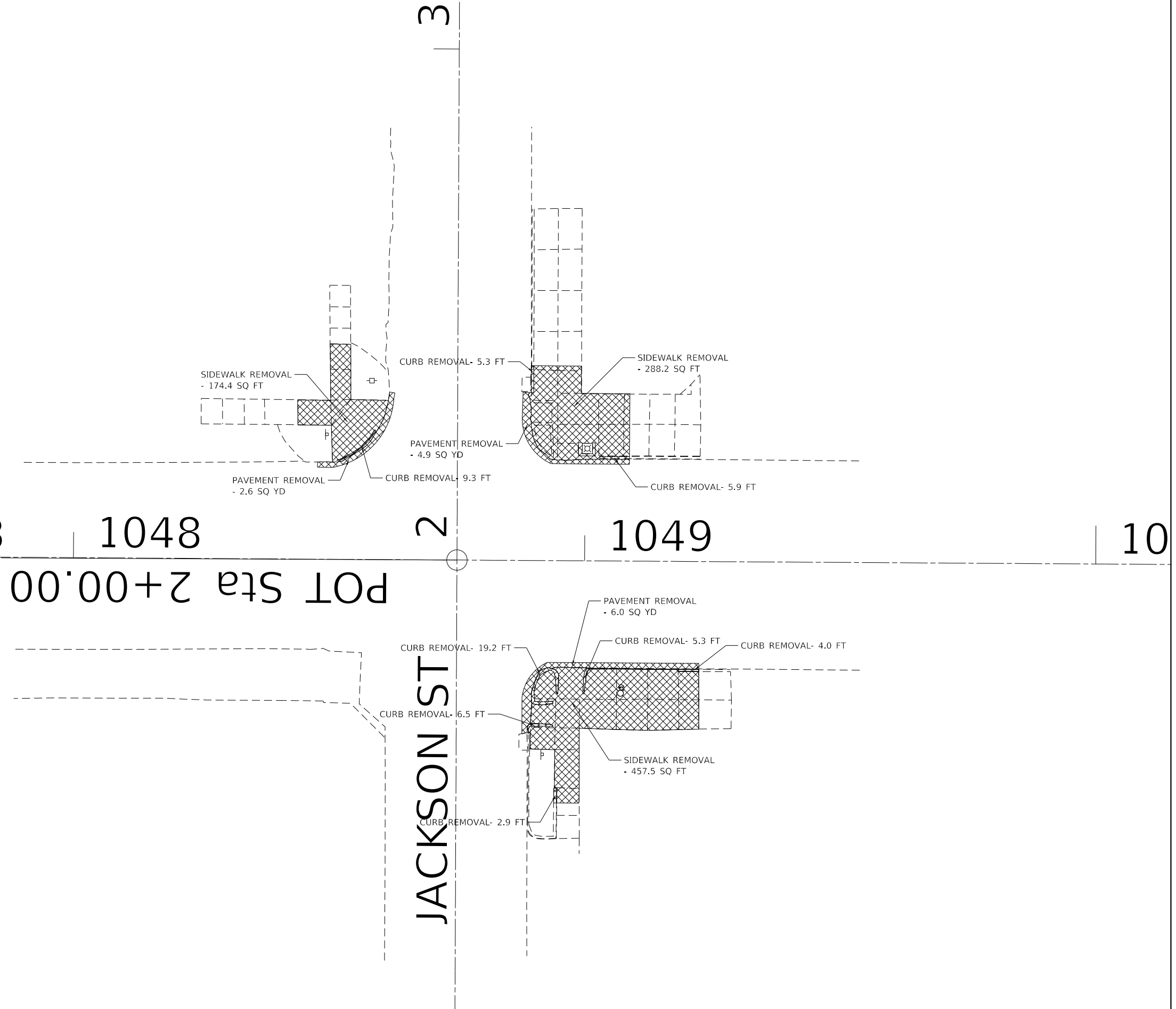
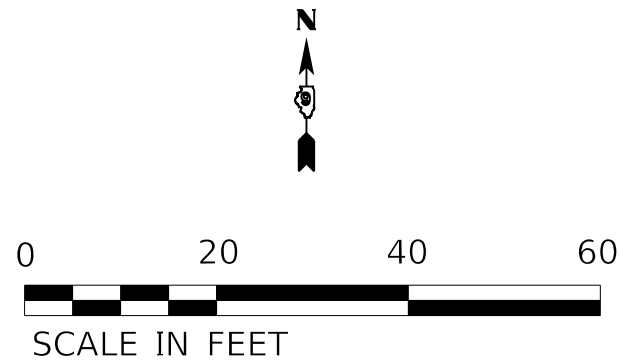
STATE OF ILLINOIS
DEPARTMENT OF TRANSPORTATION

PLAN SHEET AT (LOC. 2)
OLD IL 13 AND JACKSON ST

SCALE: SHEET OF SHEETS STA. TO STA.

F.A. RTE.	SECTION	COUNTY	TOTAL SHEETS	SHEET NO.
*	D9 ADA Ramp 2020-1	SALINE	44	18
CONTRACT NO. 78717				
ILLINOIS		FED. AID PROJECT		

*FAU 9559/FAS 889 (IL 34/OLD IL 13)



MODEL: I:\scale
 FILE: h:\m\c...
 PROJECT: 78717\CAAD\DATA\Drawings\DOT - Offices\Drawings\9\Projects\78717\CAAD\DATA\Drawings\DOT - Offices\Drawings\9\Projects\78717\ScalePlan_Plot.dgn

USER NAME = brandonja	DESIGNED -	REVISED -
	DRAWN -	REVISED -
PLOT SCALE = 20.0000 * / in.	CHECKED -	REVISED -
PLOT DATE = 3/23/2020	DATE -	REVISED -

STATE OF ILLINOIS
DEPARTMENT OF TRANSPORTATION

REMOVAL SHEET AT (LOC. 2)
OLD IL 13 AND JACKSON ST

SCALE: SHEET OF SHEETS STA. TO STA.

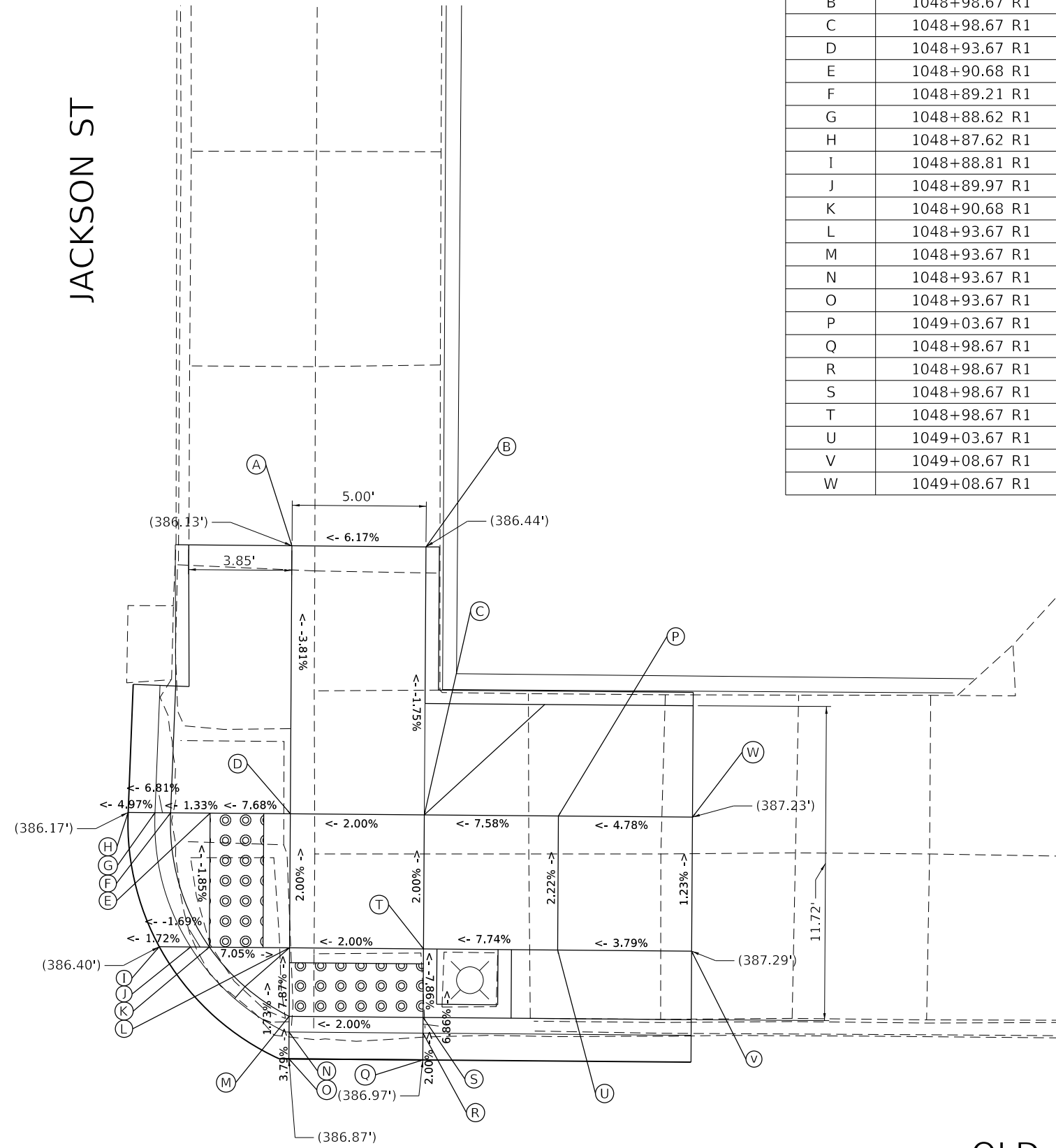
F.A. RTE.	SECTION	COUNTY	TOTAL SHEETS	SHEET NO.
*	D9 ADA Ramp 2020-1	SALINE	44	19
			CONTRACT NO. 78717	
		ILLINOIS	FED. AID PROJECT	

*FAU 9559/FAS 889 (IL 34/OLD IL 13)

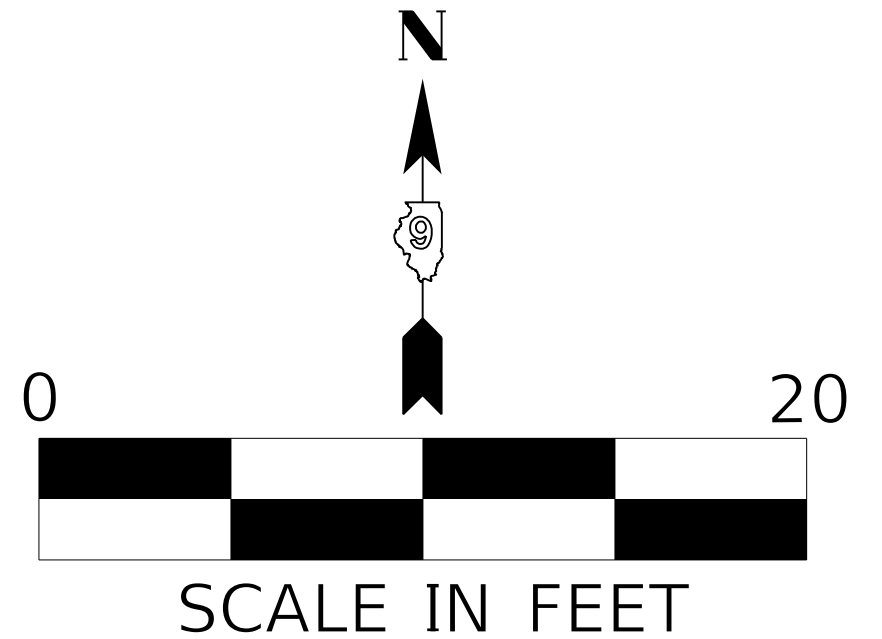
JACKSON ST

POINT	STATION	OFFSET	NORTHING	EASTING	ELEVATION
A	1048+93.67 R1	-38.1173	390314.1249	923942.6649	(386.13)
B	1048+98.67 R1	-38.1072	390314.0836	923947.6647	(386.44)
C	1048+98.67 R1	-28.1073	390304.0838	923947.6033	386.61
D	1048+93.67 R1	-28.1174	390304.1251	923942.6035	386.51
E	1048+90.68 R1	-28.1233	390304.1497	923939.6139	386.28
F	1048+89.21 R1	-28.1263	390304.1619	923938.1411	386.26
G	1048+88.62 R1	-28.1275	390304.1667	923937.5574	386.22
H	1048+87.62 R1	-28.1295	390304.175	923936.5568	(386.17)
I	1048+88.81 R1	-23.1271	390299.1652	923937.716	(386.40)
J	1048+89.97 R1	-23.1247	390299.1556	923938.8796	386.42
K	1048+90.68 R1	-23.1233	390299.1498	923939.5832	386.37
L	1048+93.67 R1	-23.1173	390299.1251	923942.5728	386.61
M	1048+93.67 R1	-20.5584	390296.5663	923942.557	386.81
N	1048+93.67 R1	-19.9751	390295.983	923942.5535	386.82
O	1048+93.67 R1	-18.9751	390294.983	923942.5471	(386.87)
P	1049+03.67 R1	-28.0972	390304.0425	923952.6032	386.99
Q	1048+98.67 R1	-18.9651	390294.9418	923947.5485	(386.97)
R	1048+98.67 R1	-19.9651	390295.9418	923947.5533	386.95
S	1048+98.67 R1	-20.5484	390296.5251	923947.5569	386.91
T	1048+98.67 R1	-23.1073	390299.0839	923947.5726	386.71
U	1049+03.67 R1	-23.0972	390299.0426	923952.5724	387.1,
V	1049+08.67 R1	-23.0871	390299.0014	923957.5723	(387.29)
W	1049+08.67 R1	-28.0871	390304.0013	923957.603	(387.23)

SEGMENT	LENGTH (FT)
B - C	1.0
A - D	0.6
W - P	2.0
P - C	4.6
C - D	5.0
D - E	6.0
E - F	5.0
F - G	1.2
H - G	0.7
V - U	4.4
U - T	5.0
T - L	6.0
L - K	5.0
K - J	5.0
I - J	5.1
O - N	1.1
N - M	0.7
M - L	4.0
E - K	5.0
M - S	6.6
T - S	1.0
S - R	0.6
R - Q	1.7



OLD IL 13



MODEL: 2.5 scale
 FILE: \\hpcr-pub\pub\hpcr\room\dat\illinois.gov\PHWDOT\Documents\DOT_Offices\District_9\Projects\78717\CADD\DATA\Drawings\978717-Site-Plan_Prod.dgn

USER NAME = brandonja	DESIGNED -	REVISED -
PLOT SCALE = 5.0000' / in.	DRAWN -	REVISED -
PLOT DATE = 3/23/2020	CHECKED -	REVISED -
	DATE -	REVISED -

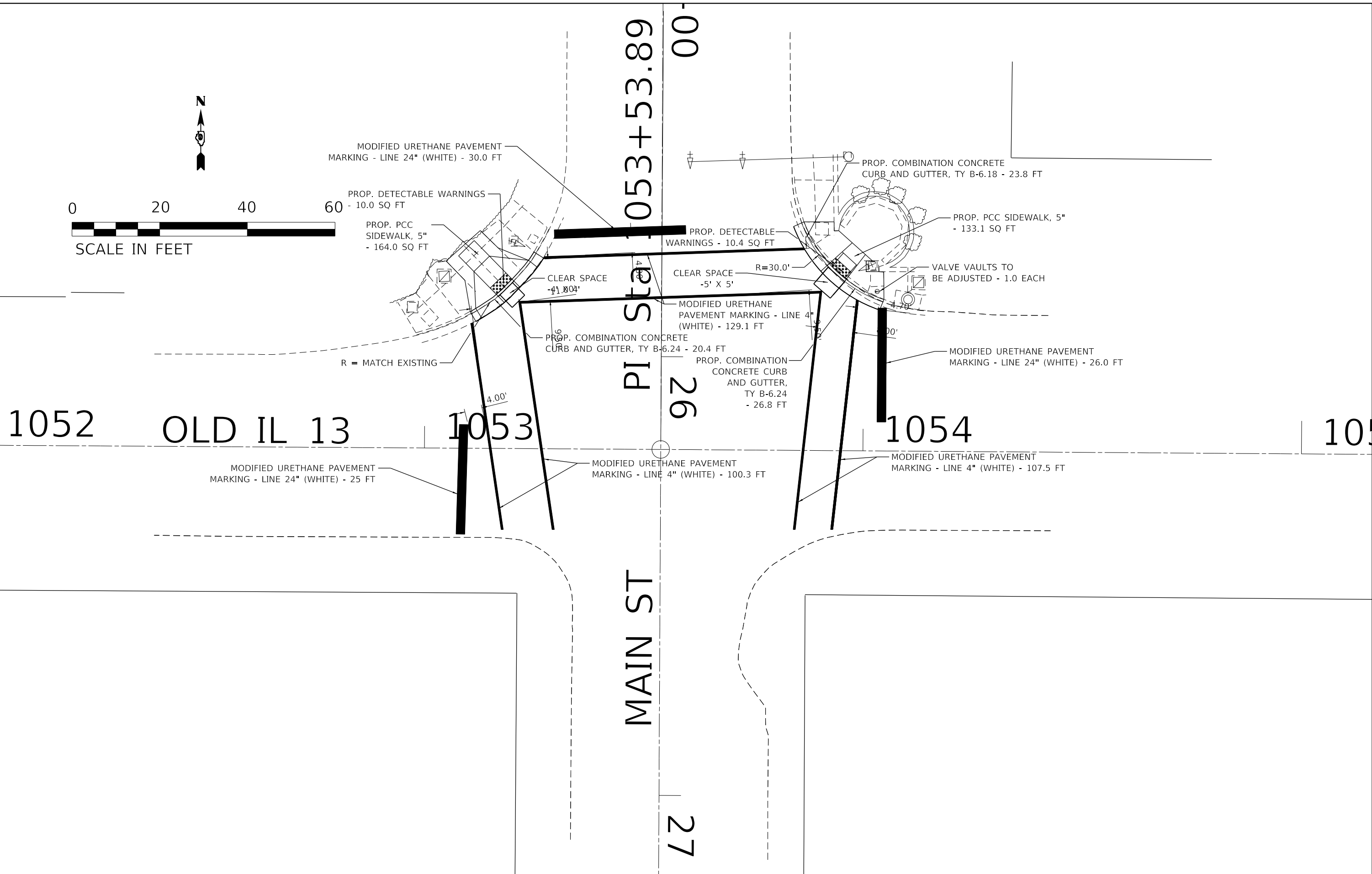
STATE OF ILLINOIS
DEPARTMENT OF TRANSPORTATION

SIDEWALK RAMP DETAILS AT (LOC. 2)
OLD IL 13 & JACKSON ST (NE QUAD)

SCALE: SHEET OF SHEETS STA. TO STA.

F.A. RTE.	SECTION	COUNTY	TOTAL SHEETS	SHEET NO.
*	D9 ADA Ramp 2020-1	SALINE	44	21
				CONTRACT NO. 78717
		ILLINOIS	FED. AID PROJECT	

*FAU 9559/FAS 889 (IL 34/OLD IL 13)



USER NAME = brandonja	DESIGNED -	REVISED -
	DRAWN -	REVISED -
PLOT SCALE = 20.0000' / in.	CHECKED -	REVISED -
PLOT DATE = 3/23/2020	DATE -	REVISED -

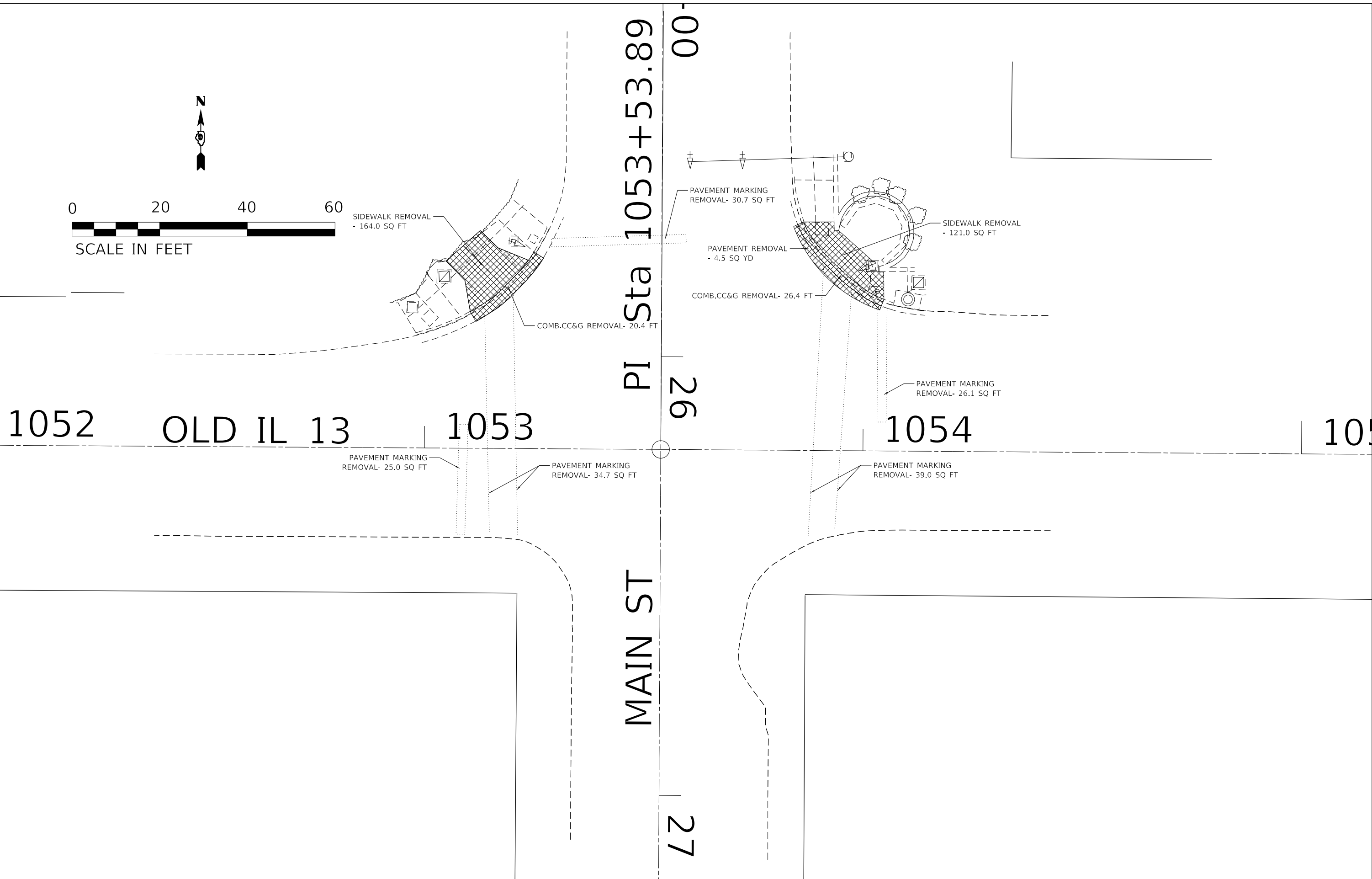
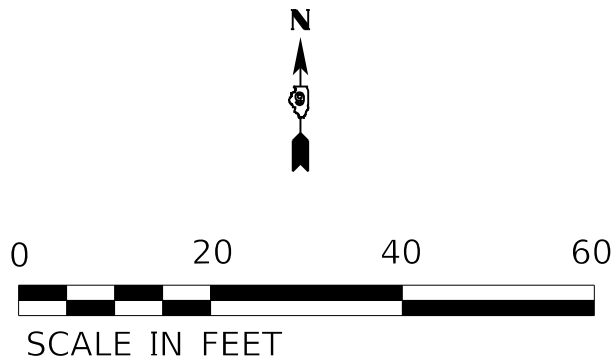
STATE OF ILLINOIS
DEPARTMENT OF TRANSPORTATION

SCALE:		SHEET	OF	SHEETS	STA.	TO	STA.
--------	--	-------	----	--------	------	----	------

PLAN SHEET AT (LOC. 3)
OLD IL 13 AND MAIN ST

F.A. RTE.	SECTION	COUNTY	TOTAL SHEETS	SHEET NO.
*	D9 ADA Ramp 2020-1	SALINE	44	23
			CONTRACT NO. 78717	
		ILLINOIS	FED. AID PROJECT	

*FAU 9559/FAS 889 (IL 34/Old IL 13)



MODEL: I:\scale
 FILE: MainSt_Plan.dwg
 PROJECT: 78717\CAAD\Drawings\DOT_Offices\Drawings\9\Projects\78717\CAAD\Drawings\DOT_Offices\Drawings\9\Projects\78717\Scale_Plan_Prof.dwg

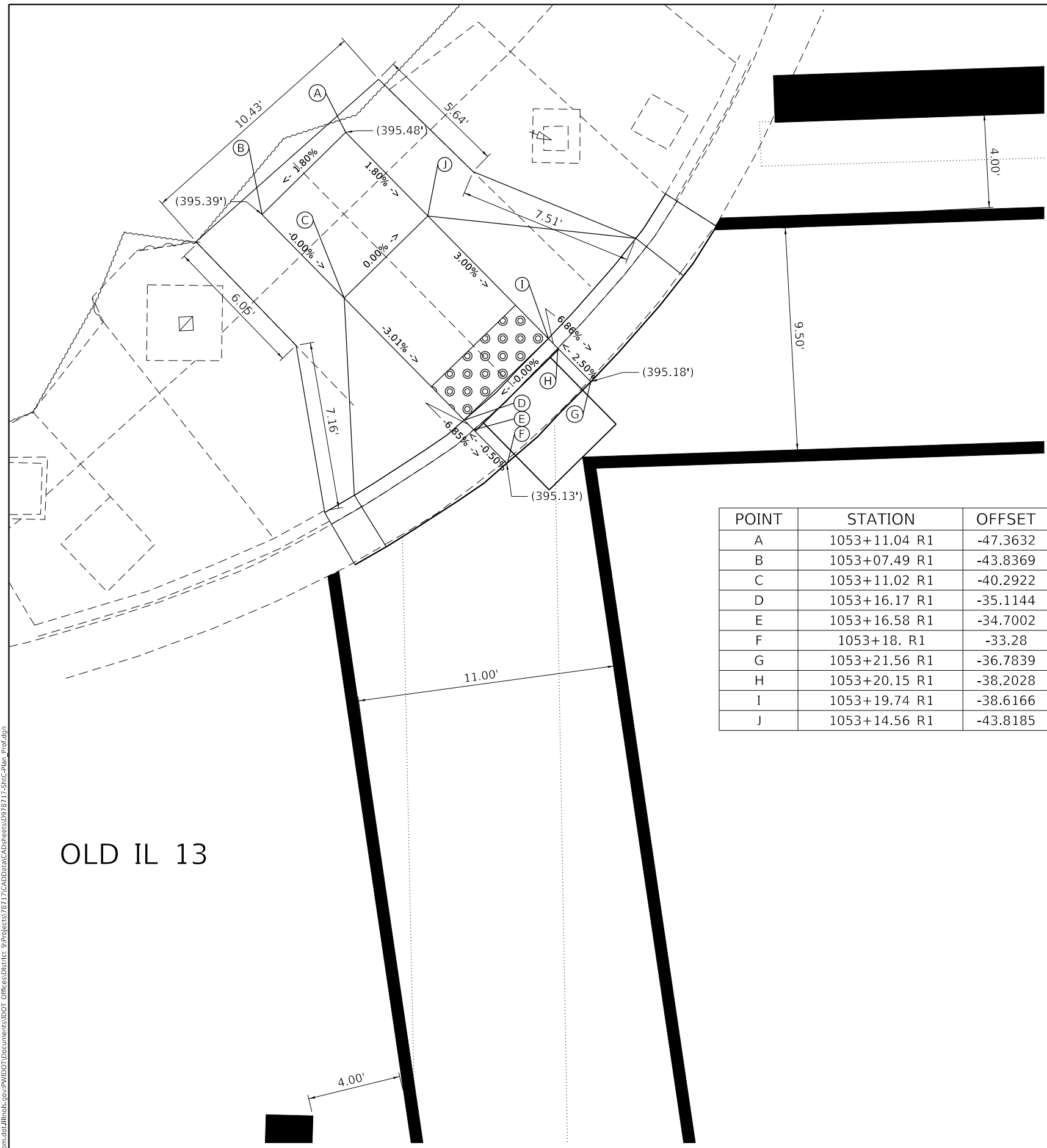
USER NAME = brandonja	DESIGNED -	REVISED -
	DRAWN -	REVISED -
PLOT SCALE = 20.0000' / in.	CHECKED -	REVISED -
PLOT DATE = 3/23/2020	DATE -	REVISED -

STATE OF ILLINOIS
DEPARTMENT OF TRANSPORTATION

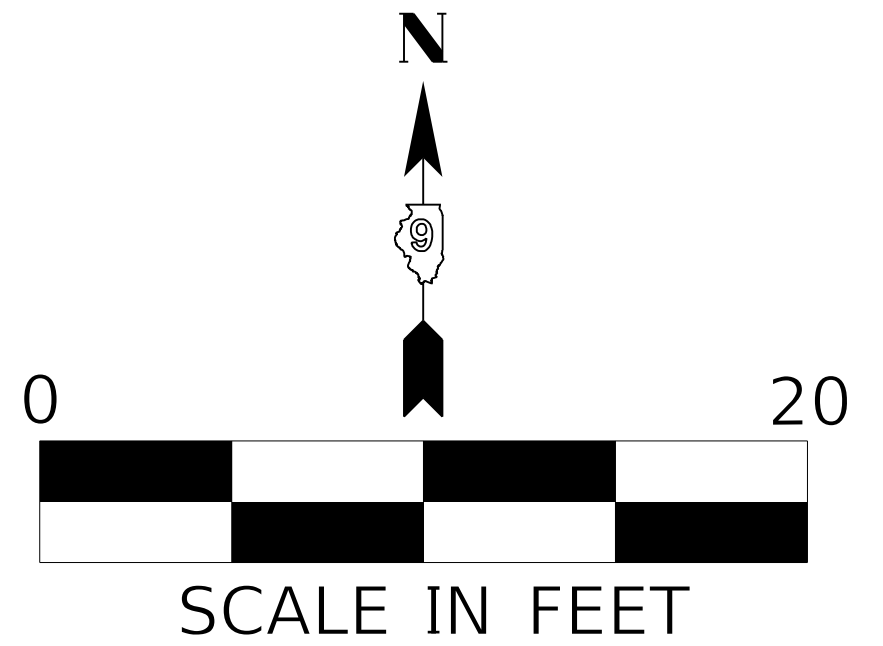
REMOVAL SHEET AT (LOC. 3)
OLD IL 13 AND MAIN ST

F.A. RTE.	SECTION	COUNTY	TOTAL SHEETS	SHEET NO.
*	D9 ADA Ramp 2020-1	SALINE	44	24
			CONTRACT NO. 78717	
SCALE:		SHEET OF SHEETS	STA.	TO STA.

*FAU 9559/FAS 889 (IL 34/Old IL 13)



MAIN ST



POINT	STATION	OFFSET	NORTHING	EASTING	ELEVATION
A	1053+11.04 R1	-47.3632	390320.7666	924360.086	(395.48)
B	1053+07.49 R1	-43.8369	390317.2625	924356.5193	(395.39)
C	1053+11.02 R1	-40.2922	390313.6958	924360.0234	395.39
D	1053+16.17 R1	-35.1144	390308.486,	924365.1419	395.17
E	1053+16.58 R1	-34.7002	390308.0692	924365.5514	395.13
F	1053+18. R1	-33.28	390306.6403	924366.9553	(395.14)
G	1053+21.56 R1	-36.7839	390310.1218	924370.5442	(395.18)
H	1053+20.15 R1	-38.2028	390311.5495	924369.1415	395.13
I	1053+19.74 R1	-38.6166	390311.9659	924368.7324	395.17
J	1053+14.56 R1	-43.8185	390317.1999	924363.5902	395.39

SEGMENT	LENGTH (FT)
A - C	8.3
C - D	15.0
D - E	5.0
E - F	4.7
B - J	0.6
J - I	1.0
I - H	8.4
H - G	5.0
B - A	15.0
C - J	5.0
D - I	0.6

OLD IL 13

MODEL: 2.5 scale
FILE: \\harc... \projects\78717\CADD\DATA\CAD\Drawings\DOT_Offices\Drawings\9\Projects\78717\CADD\DATA\CAD\Drawings\DOT_Offices\Drawings\9\Projects\78717-Site-Plan_Prof.dgn

USER NAME = brandonja	DESIGNED -	REVISED -
PLOT SCALE = 5,0000' / in.	DRAWN -	REVISED -
PLOT DATE = 3/23/2020	CHECKED -	REVISED -
	DATE -	REVISED -

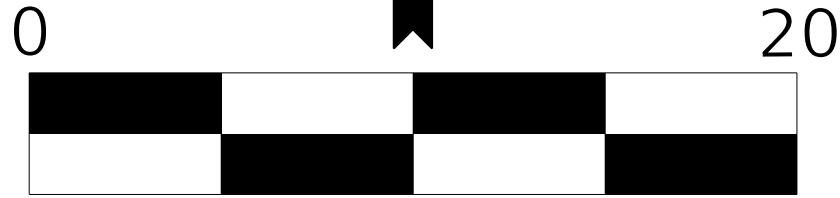
STATE OF ILLINOIS
DEPARTMENT OF TRANSPORTATION

SIDEWALK RAMP DETAILS AT (LOC. 3)
OLD IL 13 & MAIN ST (NW QUAD)

SCALE: SHEET OF SHEETS STA. TO STA.

F.A. RTE.	SECTION	COUNTY	TOTAL SHEETS	SHEET NO.
*	D9 ADA Ramp 2020-1	SALINE	44	25
			CONTRACT NO. 78717	
		ILLINOIS	FED. AID PROJECT	

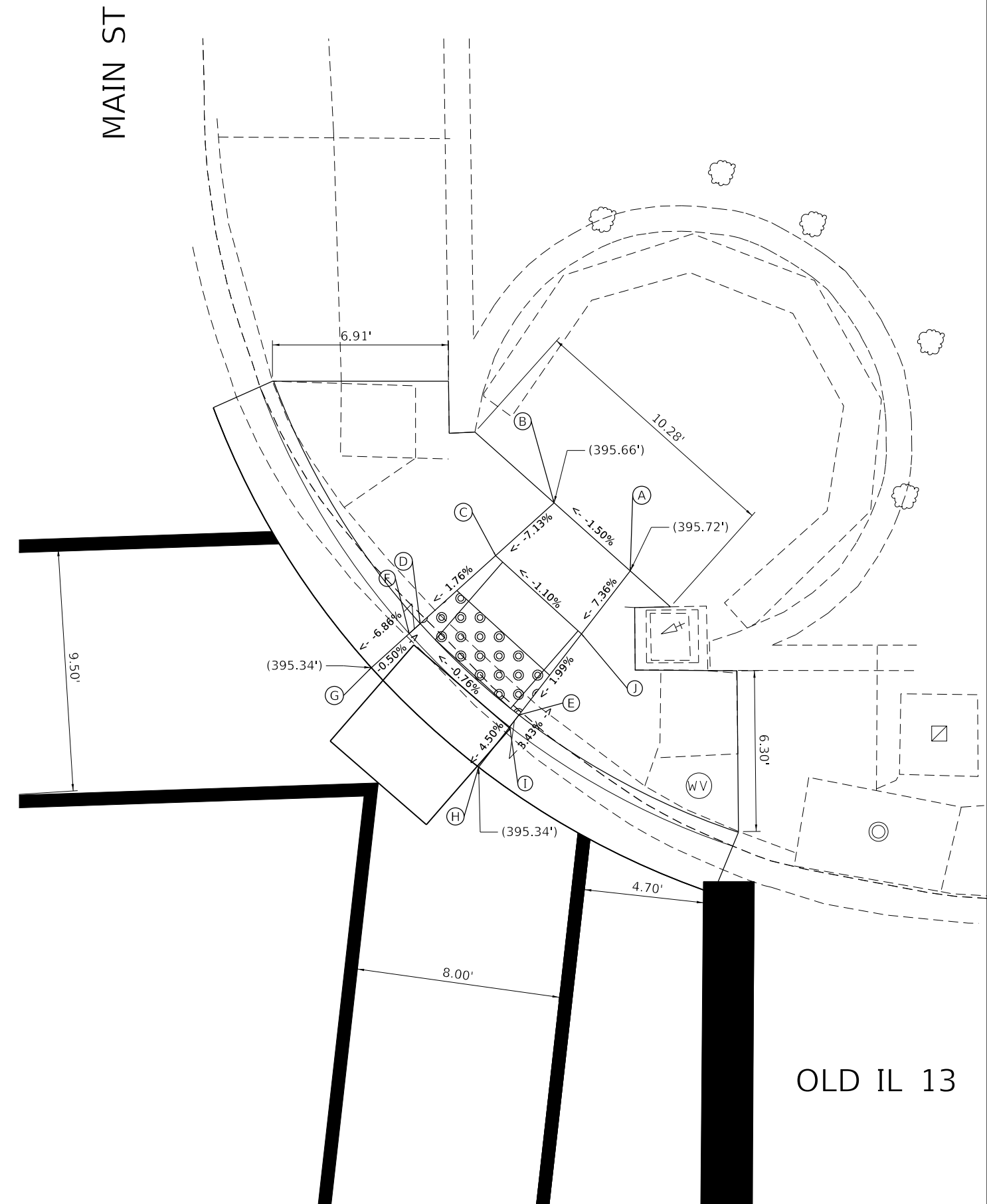
*FAU 9559/FAS 889 (IL 34/Old IL 13)



SCALE IN FEET

POINT	STATION	OFFSET	NORTHING	EASTING	ELEVATION
A	1054+00.24 R1	-44.7498	390317.5641	924449.3028	(395.72)
B	1053+97.24 R1	-47.3945	390315.0907	924447.3922	(395.66)
C	1053+94.96 R1	-45.3117	390315.4946	924441.0667	395.44
D	1053+92.02 R1	-42.6233	390315.1041	924440.6334	395.37
E	1053+95.91 R1	-39.0648	390318.1626	924444.0265	395.41
F	1053+91.59 R1	-42.2297	390313.7650	924439.1479	395.33
G	1053+90.11 R1	-40.8804	390311.9092	924444.9351	(395.34)
H	1053+94.35 R1	-37.0094	390320.2296	924446.3196	(395.34)
I	1053+95.56 R1	-38.6007	390309.8648	924443.3560	395.43
J	1053+98.35 R1	-42.2632	390311.4476	924444.5786	395.49

SEGMENT	LENGTH (FT)
B - C	3.1
C - D	4.0
D - F	0.6
F - G	2.0
A - J	3.1
J - E	4.0
E - I	0.6
I - H	2.0
J - C	4.6
E - D	5.3



MODEL: 2.5 scale
 FILE: \\nrcr-pub\pubroom\dat\illinois.gov\PI\DOT\Documents\DOT_Offices\District_9\Projects\78717\CADD\DATA\CAD\Drawings\978717-Site-Plan_Proj.dgn

USER NAME = brandonja	DESIGNED -	REVISED -
PLOT SCALE = 5,000' / in.	DRAWN -	REVISED -
PLOT DATE = 3/23/2020	CHECKED -	REVISED -
	DATE -	REVISED -

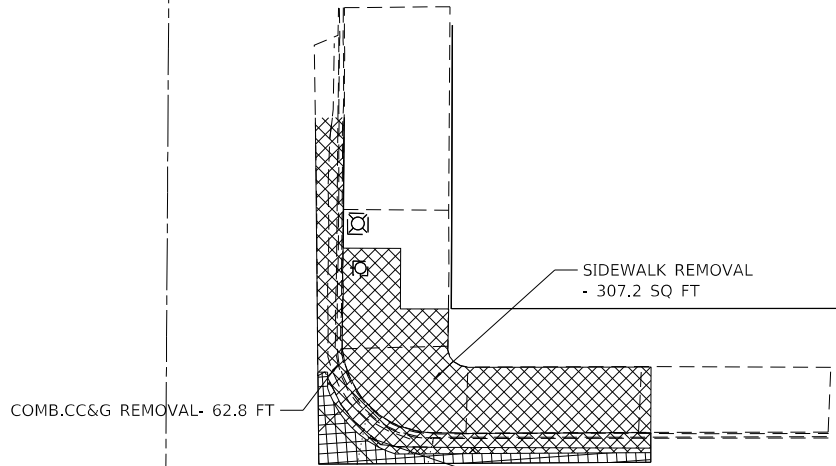
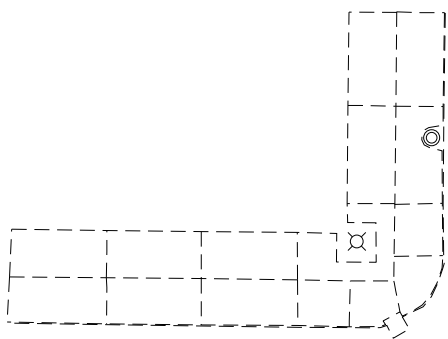
STATE OF ILLINOIS
DEPARTMENT OF TRANSPORTATION

SIDEWALK RAMP DETAILS AT (LOC. 3)
OLD IL 13 & MAIN ST (NE QUAD)

SCALE: SHEET OF SHEETS STA. TO STA.

F.A. RTE.	SECTION	COUNTY	TOTAL SHEETS	SHEET NO.
*	D9 ADA Ramp 2020-1	SALINE	44	26
CONTRACT NO. 78717				
ILLINOIS FED. AID PROJECT				

*FAU 9559/FAS 889 (IL 34/OLD IL 13)



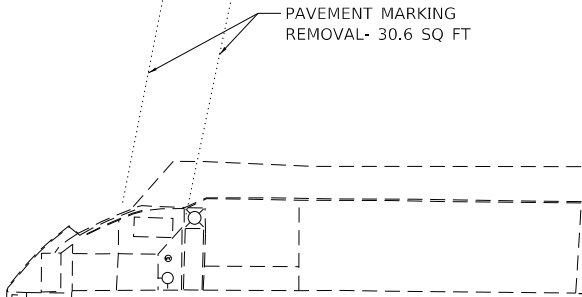
OLD IL 13

1055+00

1056

1057

PORTLAND 200000



1 VINE ST

MODEL: D:\scale
FILE: h:\misc\p\planningroom\dat\illinois.gov\PI\DOT\Documents\DOT_Offices\District_9\Projects\78717\CADD\DATA\CADD\Drawings\978717-Sht-C-Plan_Plot.dgn

USER NAME = brandonja	DESIGNED -	REVISED -
	DRAWN -	REVISED -
PLOT SCALE = 20.0000 ' / in.	CHECKED -	REVISED -
PLOT DATE = 3/23/2020	DATE -	REVISED -

STATE OF ILLINOIS
DEPARTMENT OF TRANSPORTATION

REMOVAL SHEET AT (LOC. 4)
OLD IL 13 AND VINE ST

SCALE: SHEET OF SHEETS STA. TO STA.

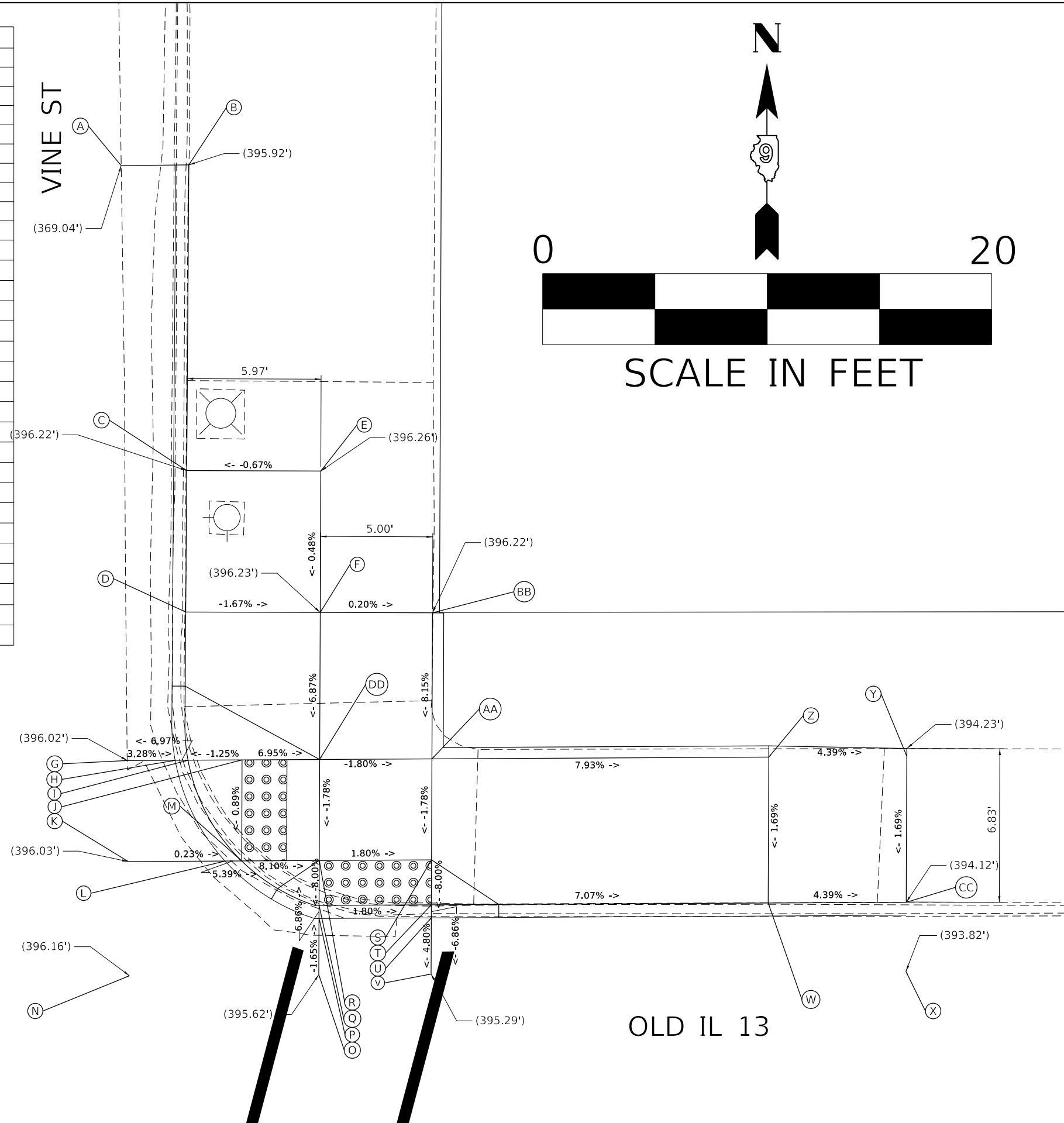
F.A.* RTE.	SECTION	COUNTY	TOTAL SHEETS	SHEET NO.
*	D9 ADA Ramp 2020-1	SALINE	44	28
			CONTRACT NO. 78717	
			ILLINOIS FED. AID PROJECT	

*FAU 9559/FAS 889 (IL 34/OLD IL 13)

POINT	STATION	OFFSET	NORTHING	EASTING	ELEVATION
A	1056+28.65 R1	-52.7497	390323.9792	924677.7558	(369.04)
AA	1056+42.67 R1	-26.4236	390297.5565	924691.5948	395.69
B	1056+31.66 R1	-52.8027	390324.0113	924680.7705	(395.92)
BB	1056+42.65 R1	-32.9272	390304.0601	924691.6196	(396.22)
C	1056+31.66 R1	-39.191	390310.3999	924680.6740	(396.22)
CC	1056+63.83 R1	-20.1864	390291.1726	924712.7169	(394.12)
D	1056+31.66 R1	-32.8903	390304.0994	924680.6293	396.33
DD	1056+37.67 R1	-26.3613	390297.5289	924686.5946	395.78
E	1056+37.63 R1	-39.2096	390310.3772	924686.6437	(396.26)
F	1056+37.65 R1	-32.9105	390304.0780	924686.6196	(396.23)
G	1056+29.1 R1	-26.2548	390297.4818	924678.0271	(396.02)
H	1056+31.23 R1	-26.2813	390297.4935	924680.1600	395.95
I	1056+31.81 R1	-26.2885	390297.4967	924680.7338	395.99
J	1056+34.21 R1	-26.3184	390297.5099	924683.1394	396.02
K	1056+29.18 R1	-21.7554	390292.9820	924678.0732	(396.03)
L	1056+33.48 R1	-21.809	390293.0057	924682.3800	396.02
M	1056+34.23 R1	-21.8183	390293.0098	924683.1222	395.98
N	1056+29.26 R1	-16.6728	390287.8989	924678.1253	(396.16)
O	1056+37.7 R1	-16.7777	390287.9453	924686.5581	(395.62)
P	1056+37.69 R1	-19.2778	390290.4454	924686.5676	395.58
Q	1056+37.69 R1	-19.8611	390291.0287	924686.5699	395.54
R	1056+37.68 R1	-21.8612	390293.0288	924686.5775	395.7
S	1056+42.68 R1	-21.9234	390293.0563	924691.5776	395.61
T	1056+42.69 R1	-19.9233	390291.0562	924691.5700	395.45
U	1056+42.69 R1	-19.34	390290.4729	924691.5678	395.41
V	1056+42.7 R1	-16.8399	390287.9728	924691.5582	(395.29)
W	1056+57.69 R1	-20.11	390291.1388	924706.5704	394.39
X	1056+63.84 R1	-17.103	390288.0892	924712.7051	(393.82)
Y	1056+63.81 R1	-26.6866	390297.6728	924712.7417	(394.23)
Z	1056+57.67 R1	-26.6102	390297.6390	924706.5952	394.50

SEGMENT	LENGTH (FT)
BB - AA	6.5
AA - S	4.5
S - T	2.0
T - U	0.6
U - V	2.5
BB - F	5.0
AA - Z	15.0
T - W	15.0
Z - W	6.5
Z - Y	6.2
W - CC	6.2
O - P	2.5
P - Q	0.6
Q - T	5.0

SEGMENT	LENGTH (FT)
Q - R	2.0
R - DD	4.5
DD - F	6.6
K - L	4.3
L - M	0.7
M - R	3.5
R - S	5.0
G - H	2.1
H - I	0.6
I - J	2.4
J - DD	3.5
DD - AA	5.0
F - D	6.0



MODEL: 2.5 scale
 FILE: \\nursery\pub\lhamon\dot\illinois.gov\PIWIDOT\Documents\DOT_Offices\District 9\Projects\78717\CADD\Drawings\DOT_0978717_SitePlan_Proj.dgn

USER NAME = brandonja	DESIGNED -	REVISED -
PLOT SCALE = 5,000' / in.	DRAWN -	REVISED -
PLOT DATE = 3/23/2020	CHECKED -	REVISED -
	DATE -	REVISED -

STATE OF ILLINOIS
DEPARTMENT OF TRANSPORTATION

SIDEWALK RAMP DETAILS AT (LOC. 4)
OLD IL 13 & VINE ST (NE QUAD)

F.A. RTE.	SECTION	COUNTY	TOTAL SHEETS	SHEET NO.
*	D9 ADA Ramp 2020-1	SALINE	44	29
CONTRACT NO. 78717				
ILLINOIS FED. AID PROJECT				

*FAU 9559/FAS 889 (IL 34/Old IL 13)



MILL ST

1059

OLD IL 13

1060+00

2

1061

1

POT Sta 2+00.00

PROP. DETECTABLE WARNINGS - 10.0 SQ FT

PROP. CONCRETE CURB, TY B - 24.6 FT

PROP. CONCRETE CURB, TY B - 33.1 FT

R=14.9'

PROP. DETECTABLE WARNINGS - 10.0 SQ FT

PROP. DETECTABLE WARNINGS - 10.0 SQ FT

PROP. PCC SIDEWALK, 5" - 434.9 SQ FT

PROP. COMBINATION CONCRETE CURB AND GUTTER, TY B-6.24 - 48.3 FT

VALVE VAULTS TO BE ADJUSTED - 1.0 EACH

R=13.5'

PROP. DETECTABLE WARNINGS - 10.0 SQ FT

PROP. DETECTABLE WARNINGS - 10.0 SQ FT

PROP. PCC SIDEWALK, 5" - 291.8 SQ FT

PROP. CONCRETE CURB, TY B - 14.9 FT

PROP. CONCRETE CURB, TY B - 23.8 FT

PROP. CONCRETE CURB, TY B - 26.1 FT

PROP. CLASS B PATCHES, TYPE II, 14 INCH, SPECIAL - 8.6 SQ YD

PROP. COMBINATION CONCRETE CURB AND GUTTER, TY B-6.24 - 21.9 FT

PROP. PCC SIDEWALK, 5" - 138.9 SQ FT

MODIFIED URETHANE PAVEMENT MARKING - LINE 4" (WHITE) - 88.2 FT

PROP. COMBINATION CONCRETE CURB AND GUTTER, TY B-6.24 - 36.8 FT

MODEL: I:\scale FILE: 11/15/20 P:\pub\planroom\dat\illinois\poc\PWIDOT\Documents\DOT_Offices\District 9\Projects\78717\CAD\DATA\CAD\Drawings\978717-Sht-C-Plan_Prog.dgn

USER NAME = brandonja	DESIGNED -	REVISED -
DRAWN -	REVISED -	
PLOT SCALE = 20.0000 ' / in.	CHECKED -	REVISED -
PLOT DATE = 3/23/2020	DATE -	REVISED -

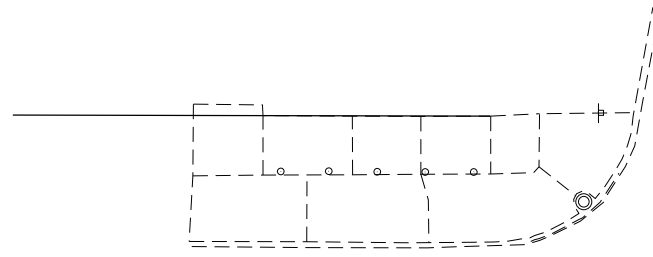
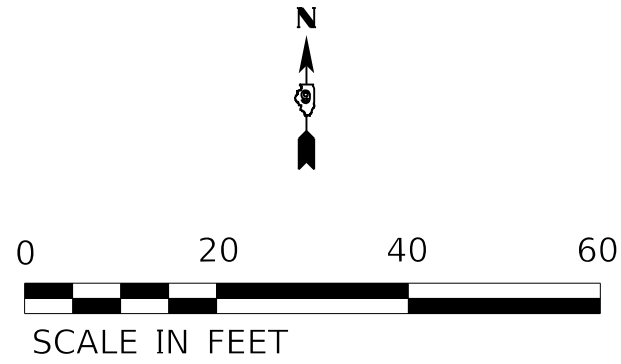
STATE OF ILLINOIS
DEPARTMENT OF TRANSPORTATION

PLAN SHEET AT (LOC. 5)
OLD IL 13 AND MILL ST

SCALE:	SHEET	OF	SHEETS	STA.	TO	STA.
--------	-------	----	--------	------	----	------

F.A.* RTE.	SECTION	COUNTY	TOTAL SHEETS	SHEET NO.
*	D9 ADA Ramp 2020-1	SALINE	44	30
			CONTRACT NO. 78717	
		ILLINOIS	FED. AID PROJECT	

*FAU 9559/FAS 889 (IL 34/OLD IL 13)



MILL ST

1059

OLD IL 13

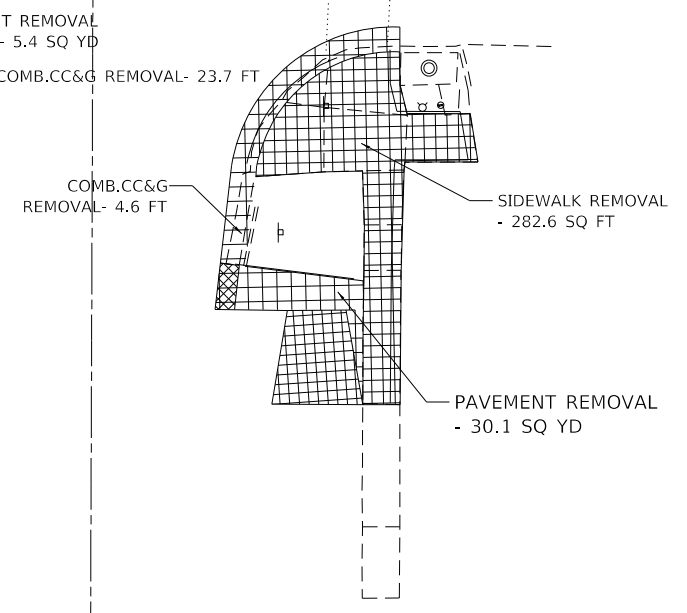
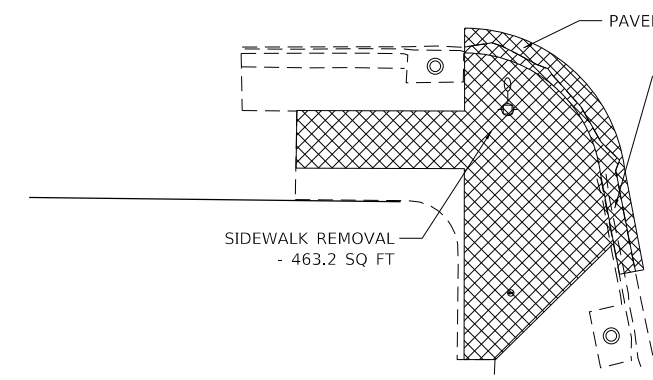
1060+00

2

1061

1

POT Sta 2+00.00



1

MODEL: D:\scale FILE: h:\m\c... PROJECT: 78717\CAAD\DATA\CAD\Drawings\9\Projects\78717\Sheet\Plan_Prog.dgn

USER NAME = brandonja	DESIGNED -	REVISED -
	DRAWN -	REVISED -
PLOT SCALE = 20.0000 ' / in.	CHECKED -	REVISED -
PLOT DATE = 3/23/2020	DATE -	REVISED -

**STATE OF ILLINOIS
DEPARTMENT OF TRANSPORTATION**

**REMOVAL SHEET AT (LOC. 5)
OLD IL 13 AND MILL ST**

SCALE: SHEET OF SHEETS STA. TO STA.

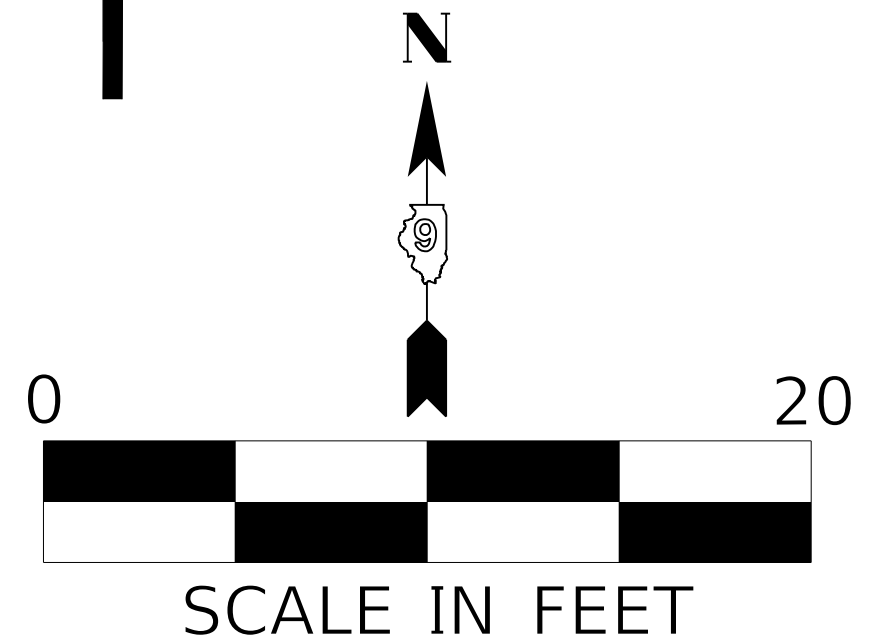
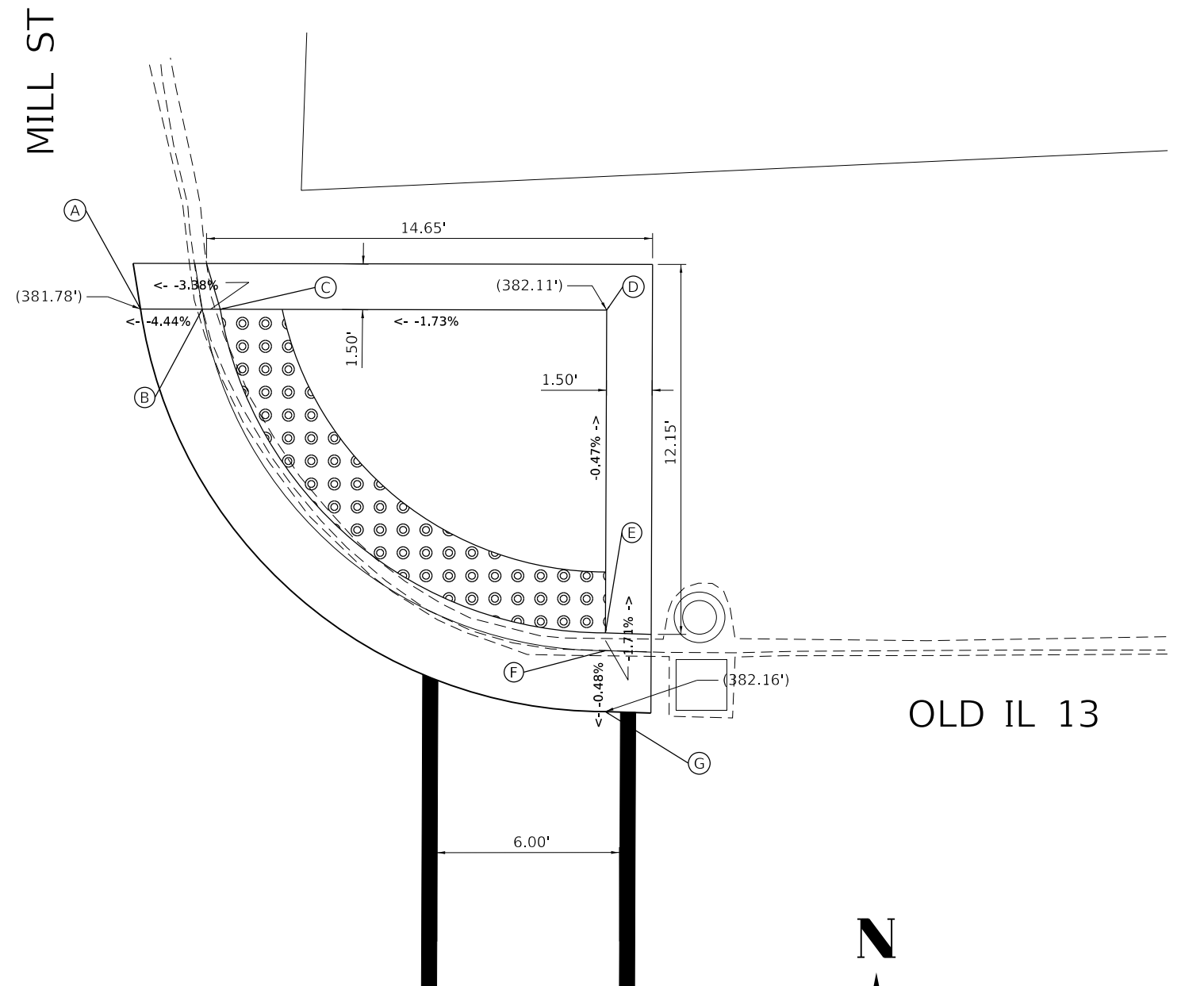
F.A.* RTE.	SECTION	COUNTY	TOTAL SHEETS	SHEET NO.
*	D9 ADA Ramp 2020-1	SALINE	44	31
			CONTRACT NO. 78717	
		ILLINOIS	FED. AID PROJECT	

*FAU 9559/FAS 889 (IL 34/OLD IL 13)

MODEL: 2.5_scale
 FILE: \\miller.pw.state.il.us\pub\millerroom\data\illinois.gov\PWIDOT\Documents\DOT_Offices\District 9\Projects\78717\CADD\Drawings\78717-Site-Plan_Prof.dgn

POINT	STATION	OFFSET	NORTHING	EASTING	ELEVATION
A	1060+89.32 R1	-31.36	390300.7773	925138.1209	(381.78)
B	1060+91.34 R1	-31.36	390300.7733	925140.1458	381.87
C	1060+91.94 R1	-31.36	390300.7722	925140.7378	381.89
D	1061+04.63 R1	-31.36	390300.7473	925153.4301	(382.11)
E	1061+04.61 R1	-20.76	390290.144	925153.3911	382.16
F	1061+04.61 R1	-20.17	390289.5607	925153.389	382.17
G	1061+04.61 R1	-18.17	390287.5607	925153.3816	(382.16)

SEGMENT	LENGTH (FT)
A - B	2.0
G - F	2.0
B - D	13.3
B - C	0.6
C - D	12.7
F - E	0.6
E - D	10.6



USER NAME = brandonja	DESIGNED -	REVISED -
	DRAWN -	REVISED -
PLOT SCALE = 5,0000' / in.	CHECKED -	REVISED -
PLOT DATE = 3/23/2020	DATE -	REVISED -

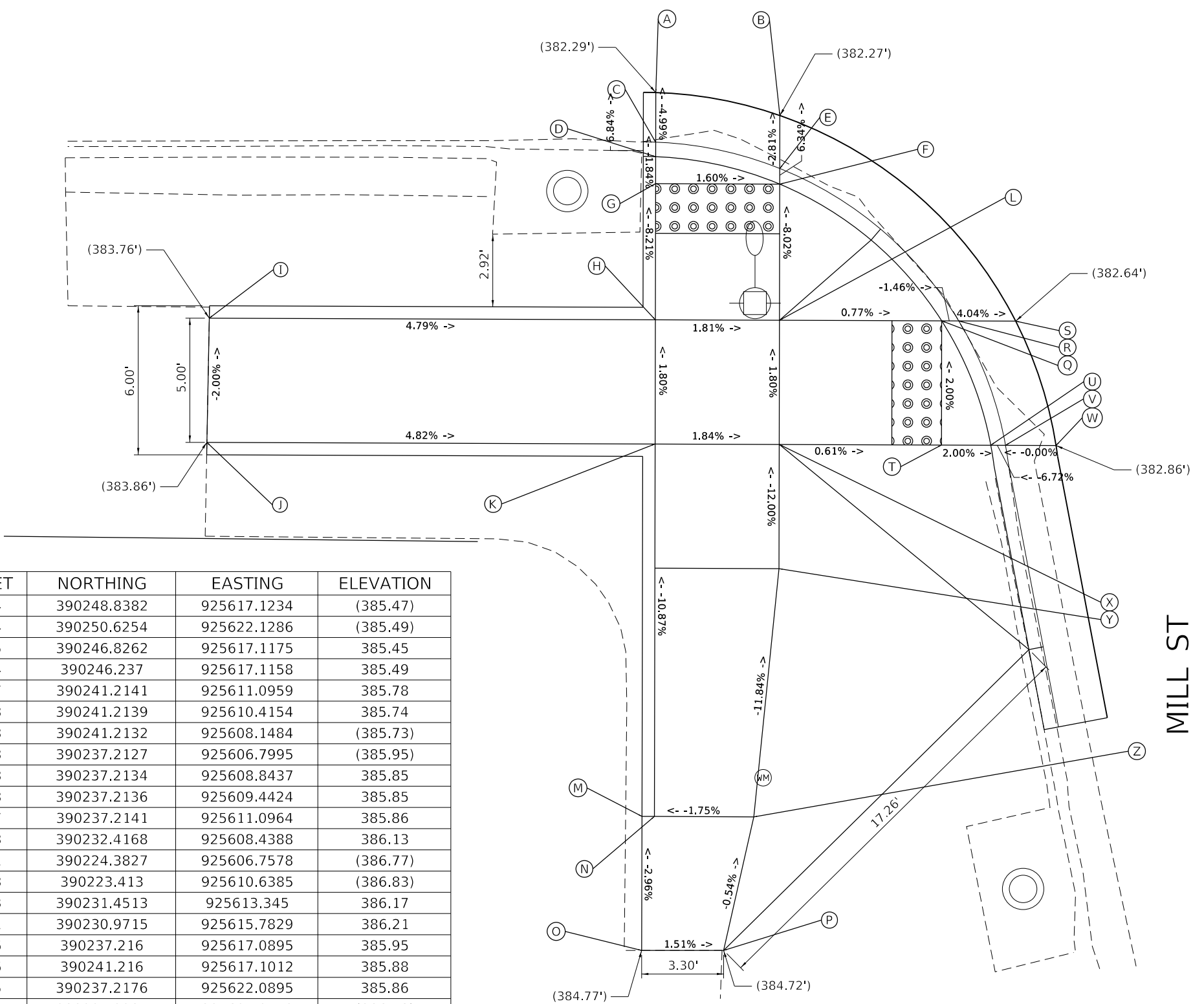
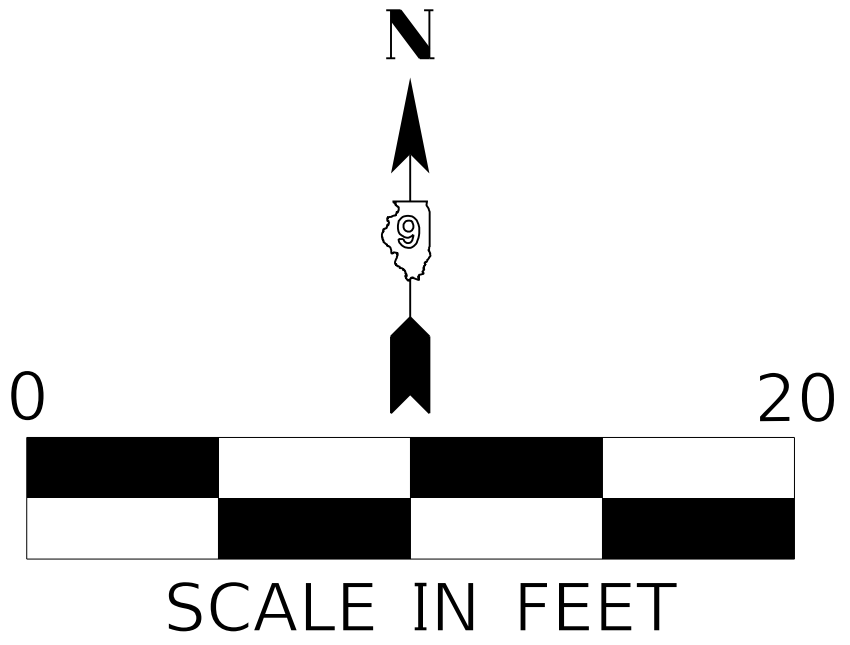
STATE OF ILLINOIS
DEPARTMENT OF TRANSPORTATION

SIDEWALK RAMP DETAILS AT (LOC. 5)			
OLD IL 13 & MILL ST (NE QUAD)			
SCALE:	SHEET	OF SHEETS	STA. TO STA.

F.A. RTE.	SECTION	COUNTY	TOTAL SHEETS	SHEET NO.
*	D9 ADA Ramp 2020-1	SALINE	44	32
ILLINOIS FED. AID PROJECT			CONTRACT NO. 78717	

*FAU 9559/FAS 889 (IL 34/OLD IL 13)

OLD IL 13



MILL ST

SEGMENT	LENGTH (FT)
B - Y	2.0
Y - X	0.6
X - W	1.8
W - V	5.0
A - C	2.0
C - D	0.6
W - D	5.0
D - R	5.0
U - V	9.3
T - S	9.3
S - Q	5.0
V - S	4.0
R - Q	4.0
Q - K	6.0

SEGMENT	LENGTH (FT)
K - J	1.7
K - E	4.0
J - I	0.6
I - H	2.0
G - F	2.3
F - E	0.7
E - R	6.0
R - V	5.0
J - L	4.9

POINT	STATION	OFFSET	NORTHING	EASTING	ELEVATION
A	1065+68.42 R1	19.64	390248.8382	925617.1234	(385.47)
B	1065+73.42 R1	17.84	390250.6254	925622.1286	(385.49)
C	1065+68.42 R1	21.65	390246.8262	925617.1175	385.45
D	1065+68.42 R1	22.24	390246.237	925617.1158	385.49
E	1065+62.41 R1	27.27	390241.2141	925611.0959	385.78
F	1065+61.73 R1	27.28	390241.2139	925610.4154	385.74
G	1065+59.46 R1	27.28	390241.2132	925608.1484	(385.73)
H	1065+58.12 R1	31.28	390237.2127	925606.7995	(385.95)
I	1065+60.17 R1	31.28	390237.2134	925608.8437	385.85
J	1065+60.76 R1	31.28	390237.2136	925609.4424	385.85
K	1065+62.42 R1	31.27	390237.2141	925611.0964	385.86
L	1065+59.77 R1	36.08	390232.4168	925608.4388	386.13
M	1065+58.11 R1	44.11	390224.3827	925606.7578	(386.77)
N	1065+61.99 R1	45.08	390223.413	925610.6385	(386.83)
O	1065+64.68 R1	37.03	390231.4513	925613.345	386.17
P	1065+67.12 R1	37.51	390230.9715	925615.7829	386.21
Q	1065+68.41 R1	31.26	390237.216	925617.0895	385.95
R	1065+68.42 R1	27.26	390241.216	925617.1012	385.88
S	1065+73.41 R1	31.25	390237.2176	925622.0895	385.86
T	1065+82.67 R1	31.23	390237.2205	925631.3453	(386.58)
U	1065+82.7 R1	27.23	390241.2205	925631.3819	(386.48)
V	1065+73.42 R1	27.25	390241.2176	925622.1012	385.79
W	1065+73.42 R1	22.24	390246.2224	925622.1158	385.48
X	1065+73.42 R1	20.42	390248.045	925622.1211	385.45
Y	1065+73.42 R1	19.84	390248.6254	925622.1226	385.41

MODEL: 2.5 scale
FILE: \\hpcr\p04\planningroom\dat\illinois\gov\pww\DOT\Documents\DOT_Offices\Dir\et_9\Projects\7817\CADD\DATA\Drawings\7817-SW-Ramp_Plan.dgn

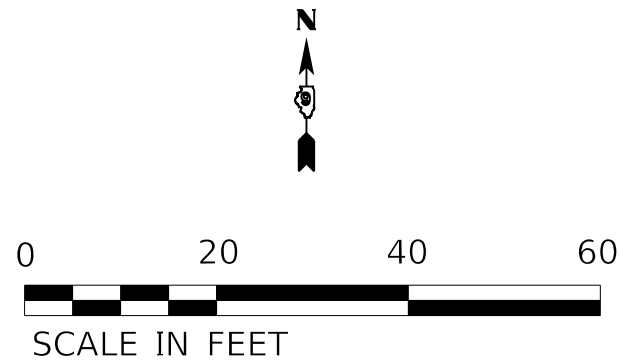
USER NAME = brandonja	DESIGNED -	REVISED -
PLOT SCALE = 5.0000' / in.	DRAWN -	REVISED -
PLOT DATE = 3/23/2020	CHECKED -	REVISED -
	DATE -	REVISED -

**STATE OF ILLINOIS
DEPARTMENT OF TRANSPORTATION**

SIDEWALK RAMP DETAILS AT (LOC. 5) OLD IL 13 & MILL ST (SW QUAD)			
SCALE:	SHEET	OF SHEETS	STA. TO STA.

F.A. RTE.	SECTION	COUNTY	TOTAL SHEETS	SHEET NO.
*	D9 ADA Ramp 2020-1	SALINE	44	33
CONTRACT NO. 78717				
ILLINOIS FED. AID PROJECT				

*FAU 9559/FAS 889 (IL 34/Old IL 13)



SKAGGS ST

1064

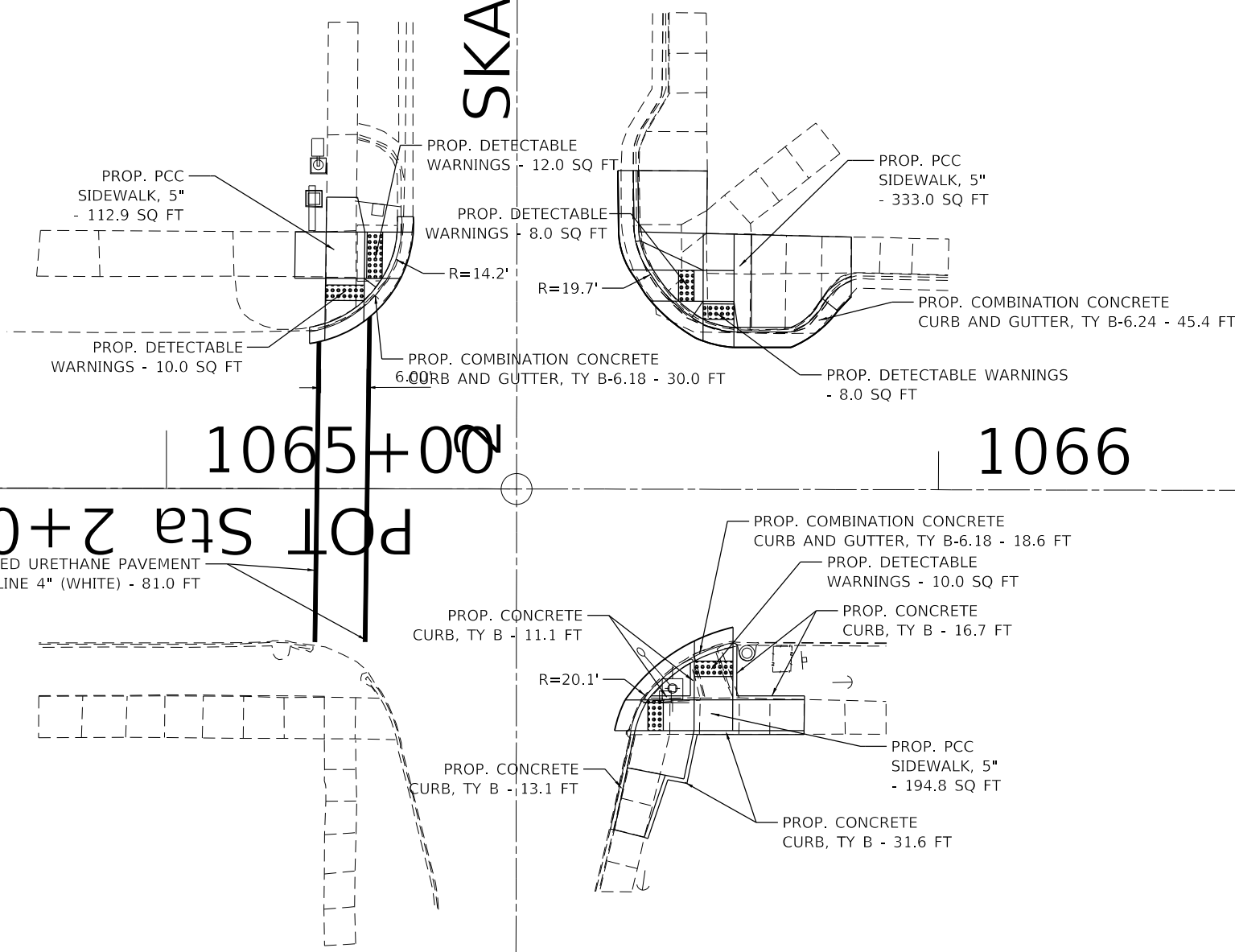
1065+00

1066

OLD IL 13

1

POT Sta 2+00.00
 MODIFIED URETHANE PAVEMENT
 MARKING - LINE 4" (WHITE) - 81.0 FT



MODEL: I:\scale... FILE: 78171\CAAD\Drawings\DOT_Offices\Drawings\9\Projects\78171\CAAD\Drawings\DOT_Offices\Drawings\9\Projects\78171\Scale_Plan_Plot.dgn

USER NAME = brandonja	DESIGNED -	REVISED -
	DRAWN -	REVISED -
PLOT SCALE = 20.0000 * / in.	CHECKED -	REVISED -
PLOT DATE = 3/23/2020	DATE -	REVISED -

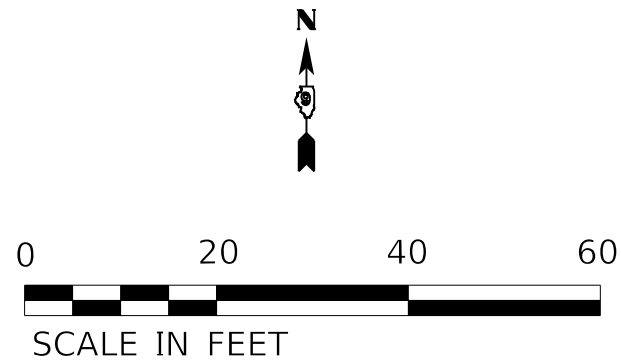
STATE OF ILLINOIS
 DEPARTMENT OF TRANSPORTATION

PLAN SHEET AT (LOC. 6)
 OLD IL 13 AND SKAGGS ST

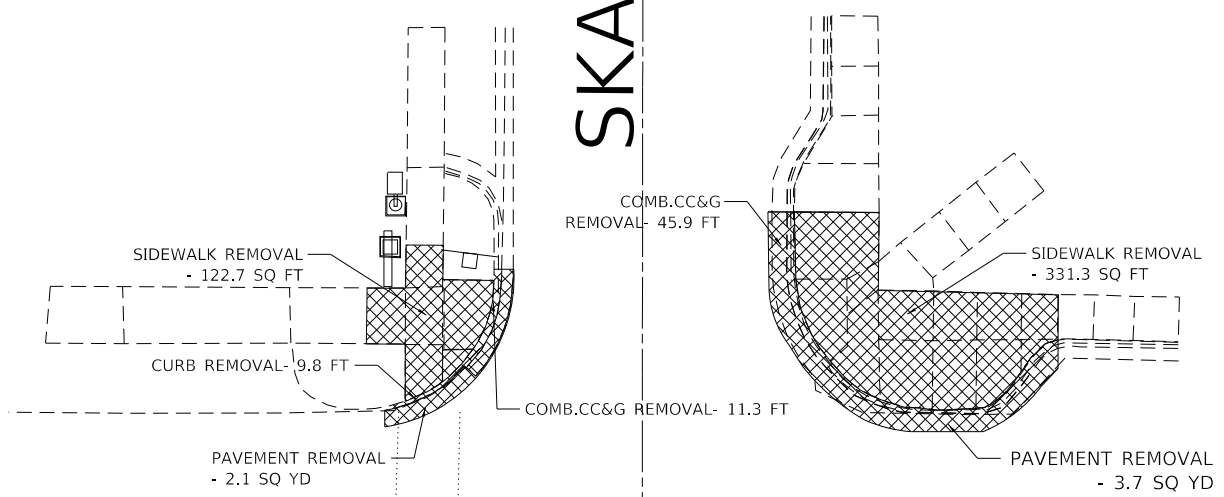
SCALE: SHEET OF SHEETS STA. TO STA.

F.A. RTE.	SECTION	COUNTY	TOTAL SHEETS	SHEET NO.
*	D9 ADA Ramp 2020-1	SALINE	44	35
			CONTRACT NO. 78717	
		ILLINOIS	FED. AID PROJECT	

*FAU 9559/FAS 889 (IL 34/OLD IL 13)



SKAGGS ST



COMB. CC&G
REMOVAL - 45.9 FT

SIDEWALK REMOVAL
- 122.7 SQ FT

SIDEWALK REMOVAL
- 331.3 SQ FT

CURB REMOVAL - 9.8 FT

COMB. CC&G REMOVAL - 11.3 FT

PAVEMENT REMOVAL
- 2.1 SQ YD

PAVEMENT REMOVAL
- 3.7 SQ YD

1064

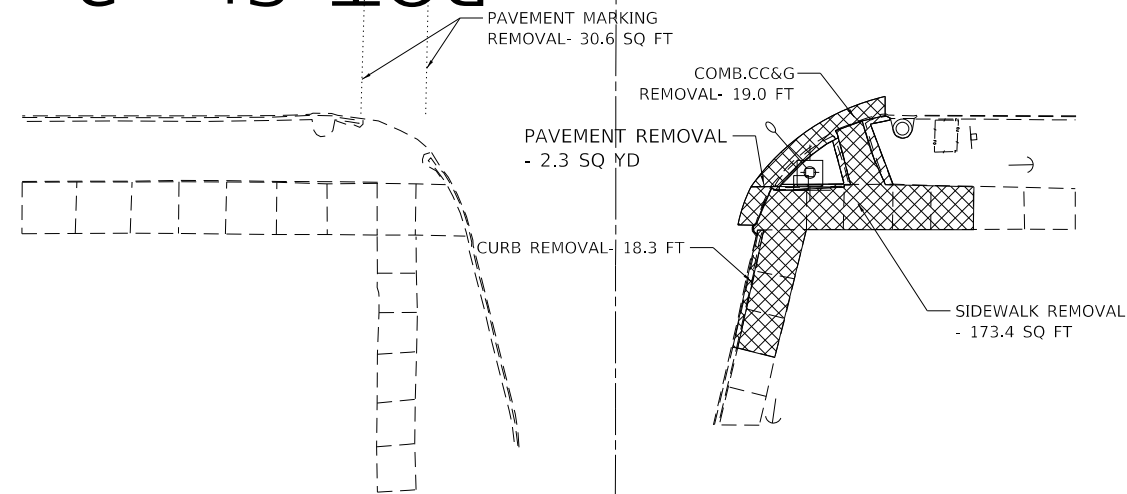
1065+00

1066

OLD IL 13

1

POT Sta 2+00.00



PAVEMENT MARKING
REMOVAL - 30.6 SQ FT

COMB. CC&G
REMOVAL - 19.0 FT

PAVEMENT REMOVAL
- 2.3 SQ YD

CURB REMOVAL - 18.3 FT

SIDEWALK REMOVAL
- 173.4 SQ FT

1

MODEL: 10_scales
FILE: \\nas101.pw.state.il.us\pub\harcourt\dot\Documents\DOT_Offices\District 9\Projects\78717\CADD\DATA\CAD\Drawings\78717-Sht-C-Plan_Prof.dgn

USER NAME = brandonja	DESIGNED -	REVISED -
	DRAWN -	REVISED -
PLOT SCALE = 20.0000 * / in.	CHECKED -	REVISED -
PLOT DATE = 3/23/2020	DATE -	REVISED -

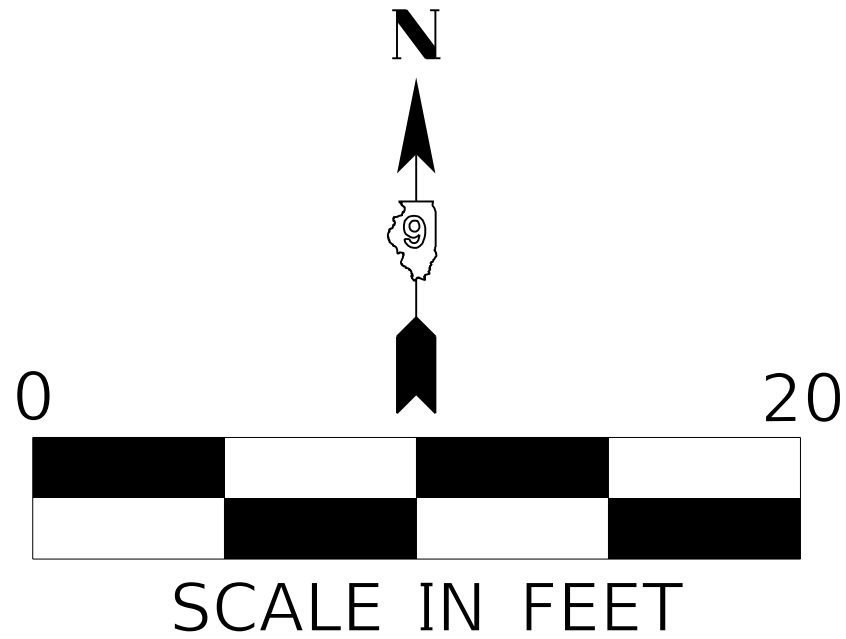
**STATE OF ILLINOIS
DEPARTMENT OF TRANSPORTATION**

**REMOVAL SHEET AT (LOC. 6)
OLD IL 13 AND SKAGGS ST**

SCALE: SHEET OF SHEETS STA. TO STA.

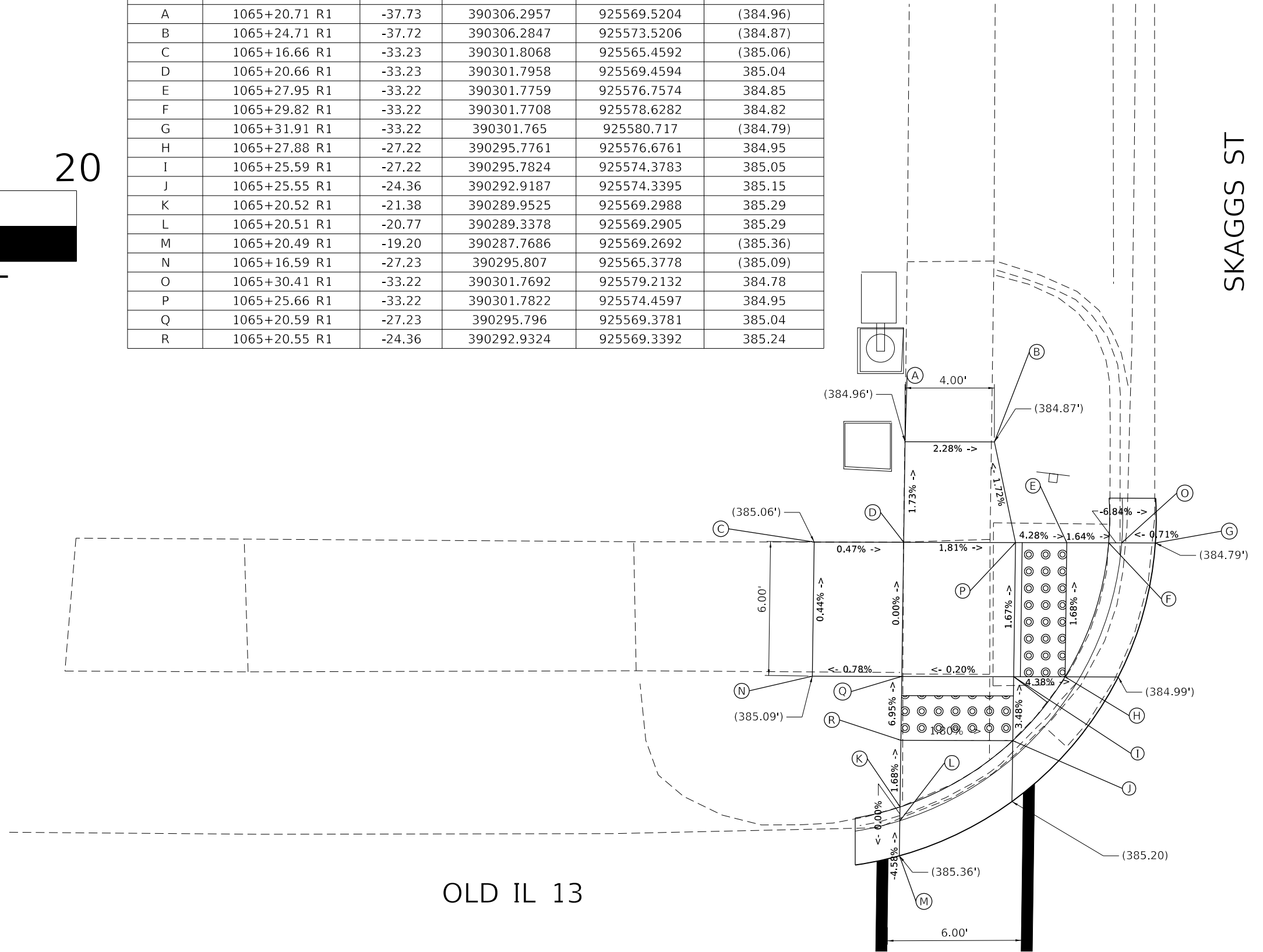
F.A. RTE.	SECTION	COUNTY	TOTAL SHEETS	SHEET NO.
*	D9 ADA Ramp 2020-1	SALINE	44	36
			CONTRACT NO. 78717	
		ILLINOIS	FED. AID PROJECT	

*FAU 9559/FAS 889 (IL 34/OLD IL 13)



POINT	STATION	OFFSET	NORTHING	EASTING	ELEVATION
A	1065+20.71 R1	-37.73	390306.2957	925569.5204	(384.96)
B	1065+24.71 R1	-37.72	390306.2847	925573.5206	(384.87)
C	1065+16.66 R1	-33.23	390301.8068	925565.4592	(385.06)
D	1065+20.66 R1	-33.23	390301.7958	925569.4594	385.04
E	1065+27.95 R1	-33.22	390301.7759	925576.7574	384.85
F	1065+29.82 R1	-33.22	390301.7708	925578.6282	384.82
G	1065+31.91 R1	-33.22	390301.765	925580.717	(384.79)
H	1065+27.88 R1	-27.22	390295.7761	925576.6761	384.95
I	1065+25.59 R1	-27.22	390295.7824	925574.3783	385.05
J	1065+25.55 R1	-24.36	390292.9187	925574.3395	385.15
K	1065+20.52 R1	-21.38	390289.9525	925569.2988	385.29
L	1065+20.51 R1	-20.77	390289.3378	925569.2905	385.29
M	1065+20.49 R1	-19.20	390287.7686	925569.2692	(385.36)
N	1065+16.59 R1	-27.23	390295.807	925565.3778	(385.09)
O	1065+30.41 R1	-33.22	390301.7692	925579.2132	384.78
P	1065+25.66 R1	-33.22	390301.7822	925574.4597	384.95
Q	1065+20.59 R1	-27.23	390295.796	925569.3781	385.04
R	1065+20.55 R1	-24.36	390292.9324	925569.3392	385.24

SEGMENT	LENGTH (FT)
M - L	1.6
L - K	0.6
K - R	3.0
R - Q	2.9
Q - N	4.0
C - D	4.0
Q - D	6.0
D - A	4.5
B - P	4.6
D - P	5.0
P - E	2.3
E - F	1.9
F - O	0.6
O - G	1.5
H - E	6.0
H - I	2.3
J - I	2.9
I - Q	5.0
J - R	5.0



MODEL: 2.5_scale
 FILE: \\nrcs-pub\pubroom\dat\illinois.gov\PI\DOT\Documents\DOT_Offices\District_9\Projects\78717\CADD\Drawings\978717-Site-Plan_Proj.dwg

USER NAME = brandonja	DESIGNED -	REVISED -
PLOT SCALE = 5.0000' / in.	DRAWN -	REVISED -
PLOT DATE = 3/23/2020	CHECKED -	REVISED -
	DATE -	REVISED -

STATE OF ILLINOIS
DEPARTMENT OF TRANSPORTATION

SCALE:		SHEET OF SHEETS		STA. TO STA.	

SIDEWALK RAMP DETAILS AT (LOC. 6)
OLD IL 13 & SKAGGS ST (NW QUAD)

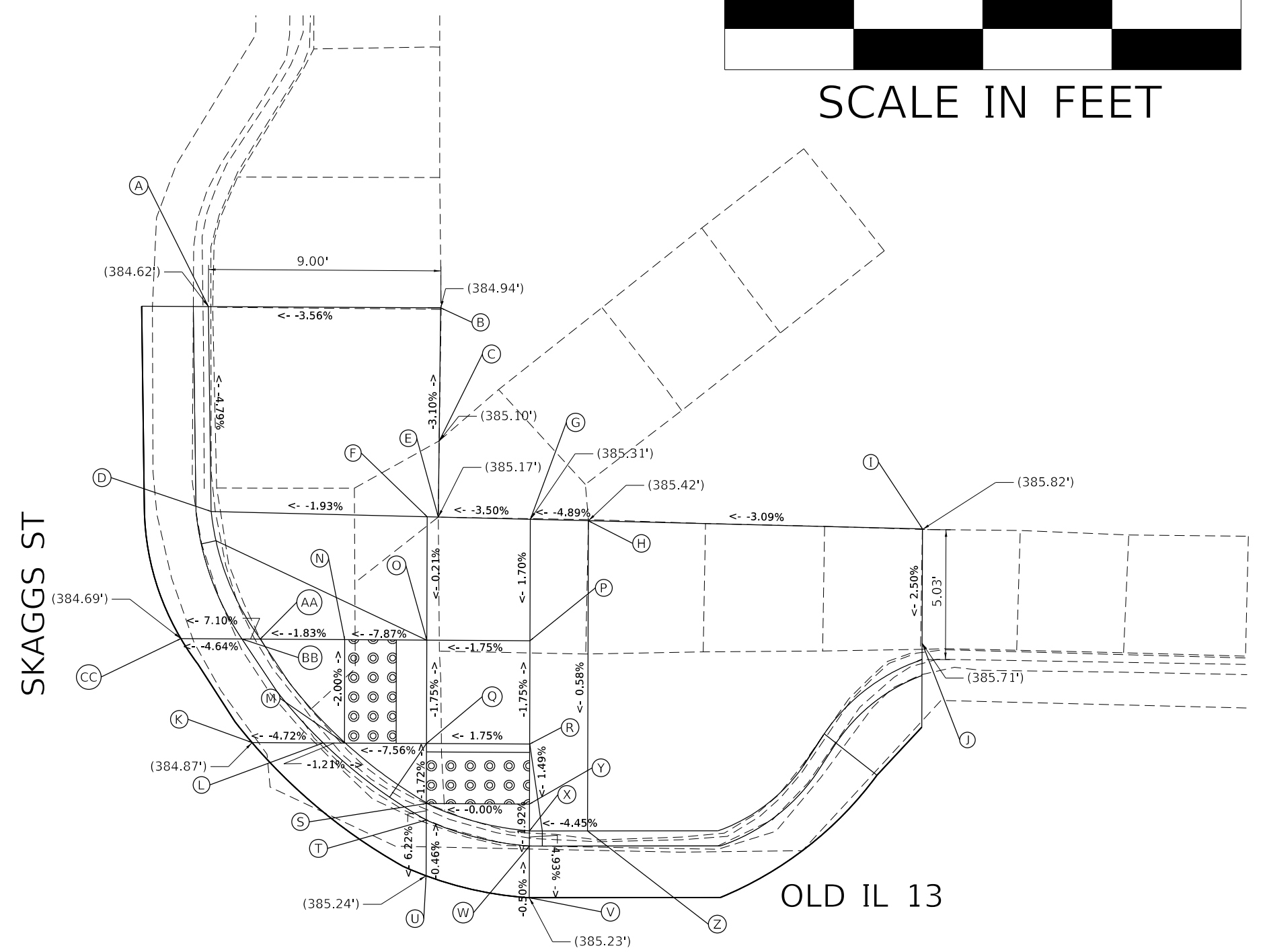
F.A. RTE.	SECTION	COUNTY	TOTAL SHEETS	SHEET NO.
	D9 ADA Ramp 2020-1	SALINE	44	37
CONTRACT NO. 78717				
ILLINOIS FED. AID PROJECT				

*FAU 9559/FAS 889 (IL 34/Old IL 13)



SEGMENT	LENGTH (FT)
V - W	2.0
W - X	0.6
G - P	4.7
F - O	4.8
H - I	12.9
H - Z	12.0
U - T	2.2
T - S	0.6
S - Y	4.0
S - F	11.1
B - C	5.2
E - D	8.8
M - N	4.0
A - D	7.9

SEGMENT	LENGTH (FT)
CC - BB	2.4
AA - N	3.3
AA - BB	0.7
Z - X	2.3
K - L	2.8
L - M	0.8
O - P	4.0
P - R	4.0
R - Q	4.0
O - Q	4.0
N - O	3.2
M - Q	3.2
Q - S	2.3
X - Y	1.0
Y - R	2.3



MODEL: 2.5_scale
 FILE: \\blm\c:\p\blm\rooms\dat\illinois\gov\p\dot\Documents\DOT_Offices\blm\dot\Projects\7817\CADD\DATA\CAD\Drawings\9781713\SitePlan_Proj.dgn

USER NAME = brandonja	DESIGNED -	REVISED -
PLOT SCALE = 5,000' / in.	DRAWN -	REVISED -
PLOT DATE = 3/23/2020	CHECKED -	REVISED -
	DATE -	REVISED -

STATE OF ILLINOIS
DEPARTMENT OF TRANSPORTATION

SIDEWALK RAMP DETAILS AT (LOC. 6)
OLD IL 13 & SKAGGS ST (NE QUAD)

SCALE: SHEET OF SHEETS STA. TO STA.

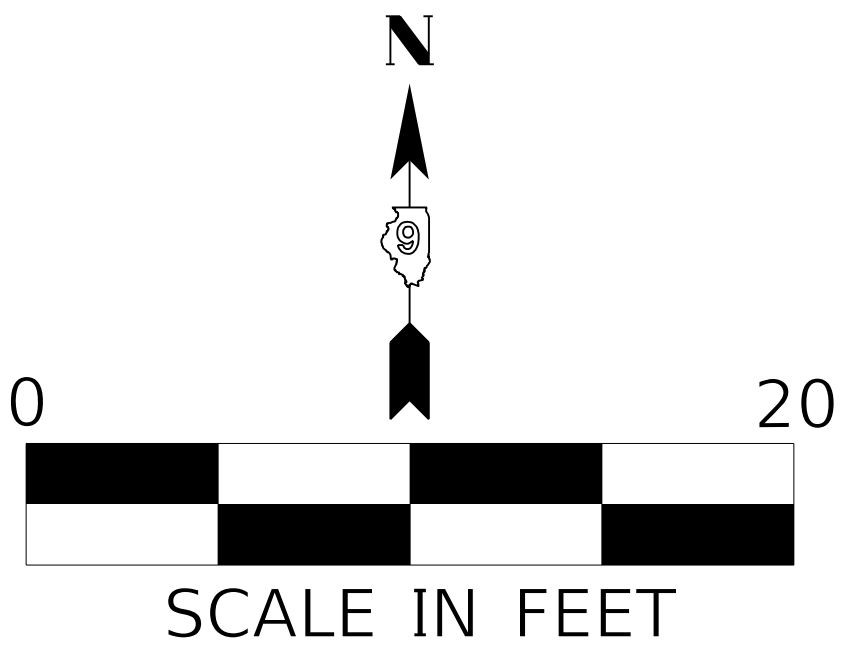
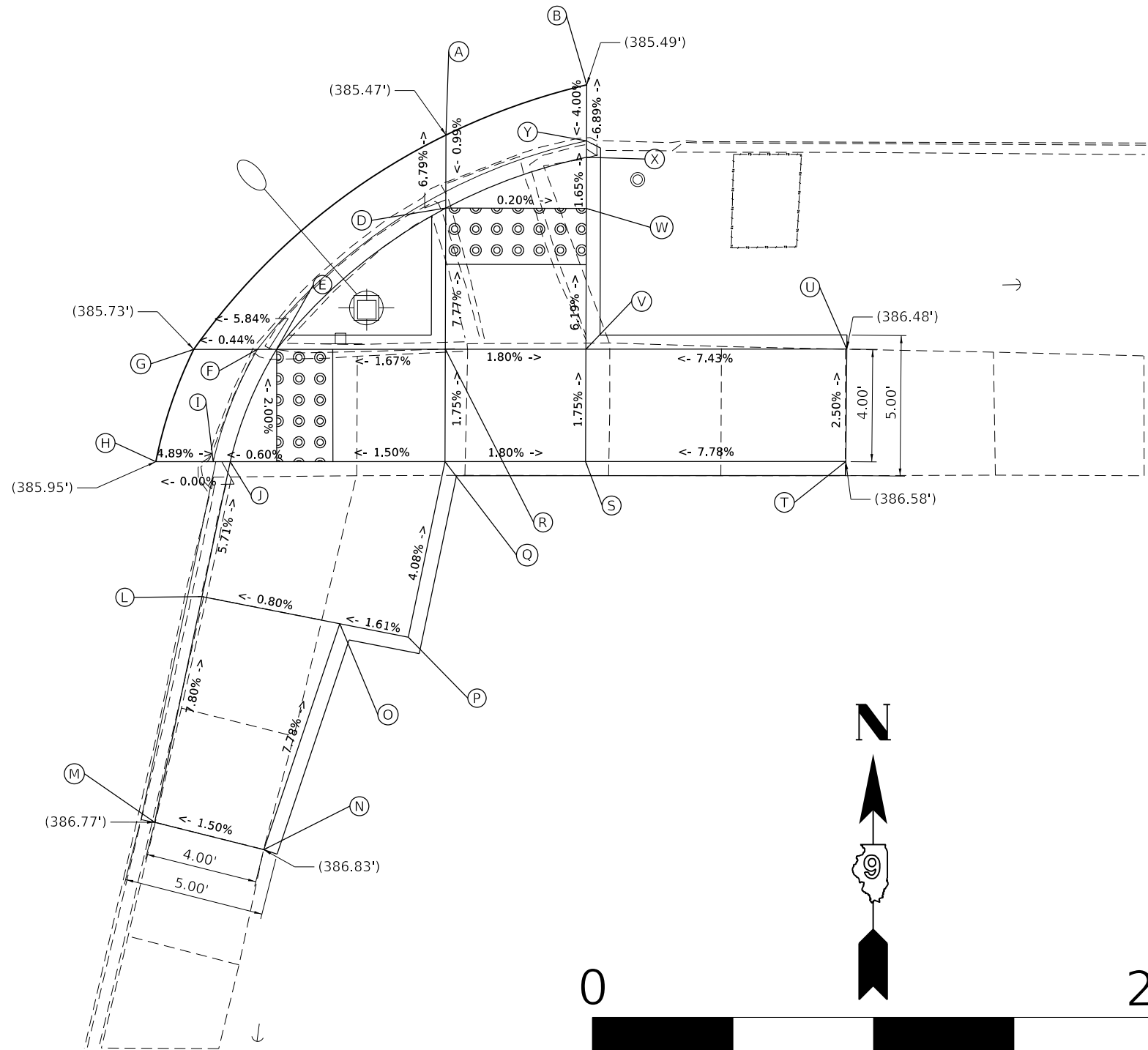
F.A. RTE.	SECTION	COUNTY	TOTAL SHEETS	SHEET NO.
*	D9 ADA Ramp 2020-1	SALINE	44	38
			CONTRACT NO. 78717	
		ILLINOIS	FED. AID PROJECT	

*FAU 9559/FAS 889 (IL 34/Old IL 13)

MODEL: 2.5_scale
 FILE: \\mtrc-pub\pub\mtrcroom\dat\illinois\gov\PI\DOT\Documents\DOT_Offices\District_9\Projects\78717\CADD\DATA\CADD\Sheets\0978717-Skaggs-Ramp_Plan.dgn

SEGMENT	LENGTH (FT)
B - Y	2.0
Y - X	0.6
X - W	1.8
W - V	5.0
A - C	2.0
C - D	0.6
W - D	5.0
D - R	5.0
U - V	9.3
T - S	9.3
S - Q	5.0
V - S	4.0
R - Q	4.0
Q - K	6.0

SEGMENT	LENGTH (FT)
K - J	1.7
K - E	4.0
J - I	0.6
I - H	2.0
G - F	2.3
F - E	0.7
E - R	6.0
R - V	5.0
J - L	4.9
L - M	8.2
N - O	8.5
P - O	2.5
O - L	5.0
P - Q	6.4



USER NAME = brandonja	DESIGNED -	REVISED -
PLOT SCALE = 5.0000' / in.	DRAWN -	REVISED -
PLOT DATE = 3/23/2020	CHECKED -	REVISED -
	DATE -	REVISED -

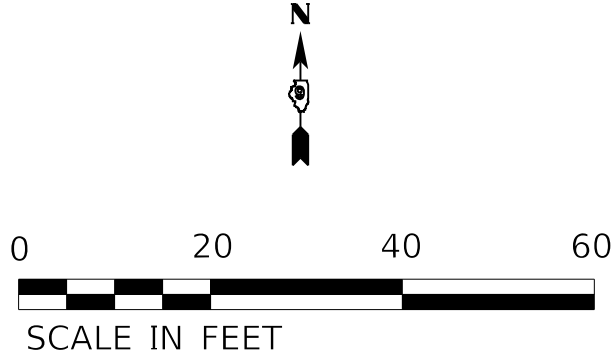
**STATE OF ILLINOIS
 DEPARTMENT OF TRANSPORTATION**

**SIDEWALK RAMP DETAILS AT (LOC. 6)
 OLD IL 13 & SKAGGS ST (SE QUAD)**

SCALE: SHEET OF SHEETS STA. TO STA.

F.A. RTE.	SECTION	COUNTY	TOTAL SHEETS	SHEET NO.
	D9 ADA Ramp 2020-1	SALINE	44	39
			CONTRACT NO. 78717	
		ILLINOIS	FED. AID PROJECT	

*FAU 9559/FAS 889 (IL 34/Old IL 13)



IL 34

POP ST AS PA 00:00.00

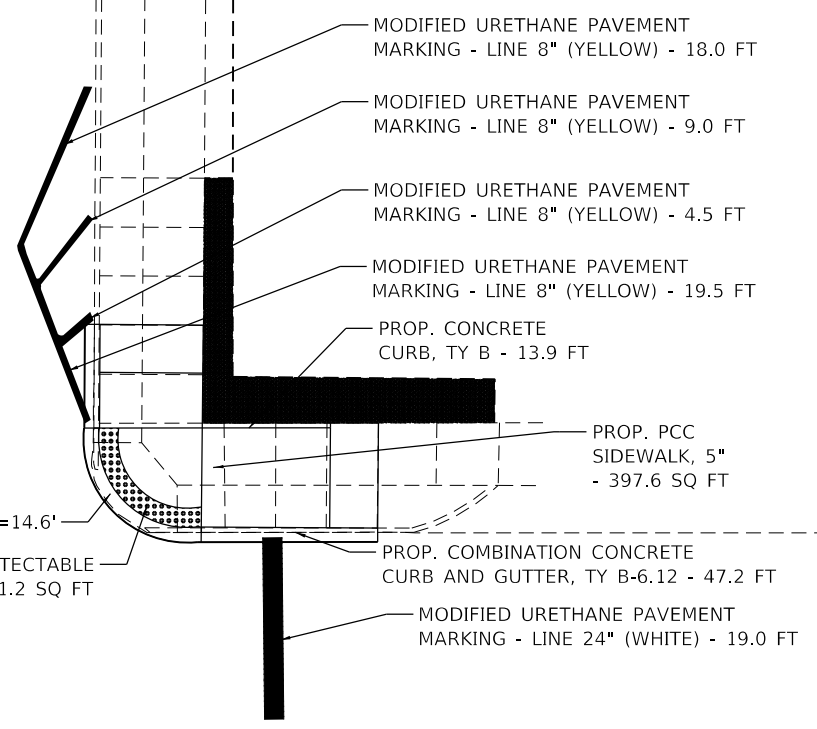
23

2

2

24

E LOCUST ST 1



MODEL ID: scale; FILE NAME: popstaspa.dwg; PROJECT: 78717; COUNTY: SALINE; CONTRACT: 78717; SHEET: 40 OF 44

USER NAME = brandonja	DESIGNED -	REVISED -
PLOT SCALE = 20.0000' / in.	CHECKED -	REVISED -
PLOT DATE = 3/23/2020	DATE -	REVISED -

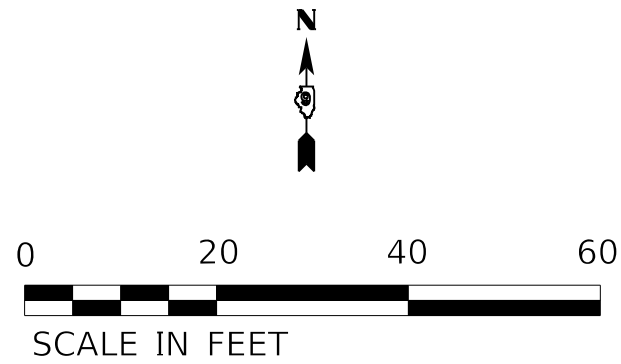
**STATE OF ILLINOIS
DEPARTMENT OF TRANSPORTATION**

**PLAN SHEET AT (LOC. 7)
IL 34 AND E LOCUST ST**

SCALE: SHEET OF SHEETS STA. TO STA.

F.A. RTE.	SECTION	COUNTY	TOTAL SHEETS	SHEET NO.
*	D9 ADA Ramp 2020-1	SALINE	44	40
			CONTRACT NO. 78717	
		ILLINOIS	FED. AID PROJECT	

*FAU 9559/FAS 889 (IL 34/OLD IL 13)



MODEL: I:\scale
 FILE: h:\m\c:\pub\h\room\dat\illinois.gov\PI\DOT\Documents\DOT_Offices\District 9\Projects\78717\CADD\DATA\CAD\Sheets\0978717-Sht-C-Plan_Prof.dgn

E LOCUST ST 1

IL 34

POP ST AS PA 00:00.00

23

2

2

24

3

SIDEWALK REMOVAL
- 411.1 SQ FT

COMB. CC&G REMOVAL- 47.6 FT
PAVEMENT MARKING
REMOVAL- 26.1 SQ FT

USER NAME = brandonja	DESIGNED -	REVISED -
	DRAWN -	REVISED -
PLOT SCALE = 20.0000 * / in.	CHECKED -	REVISED -
PLOT DATE = 3/23/2020	DATE -	REVISED -

STATE OF ILLINOIS
DEPARTMENT OF TRANSPORTATION

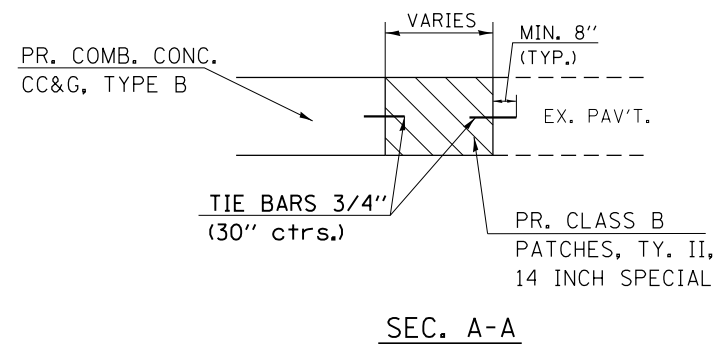
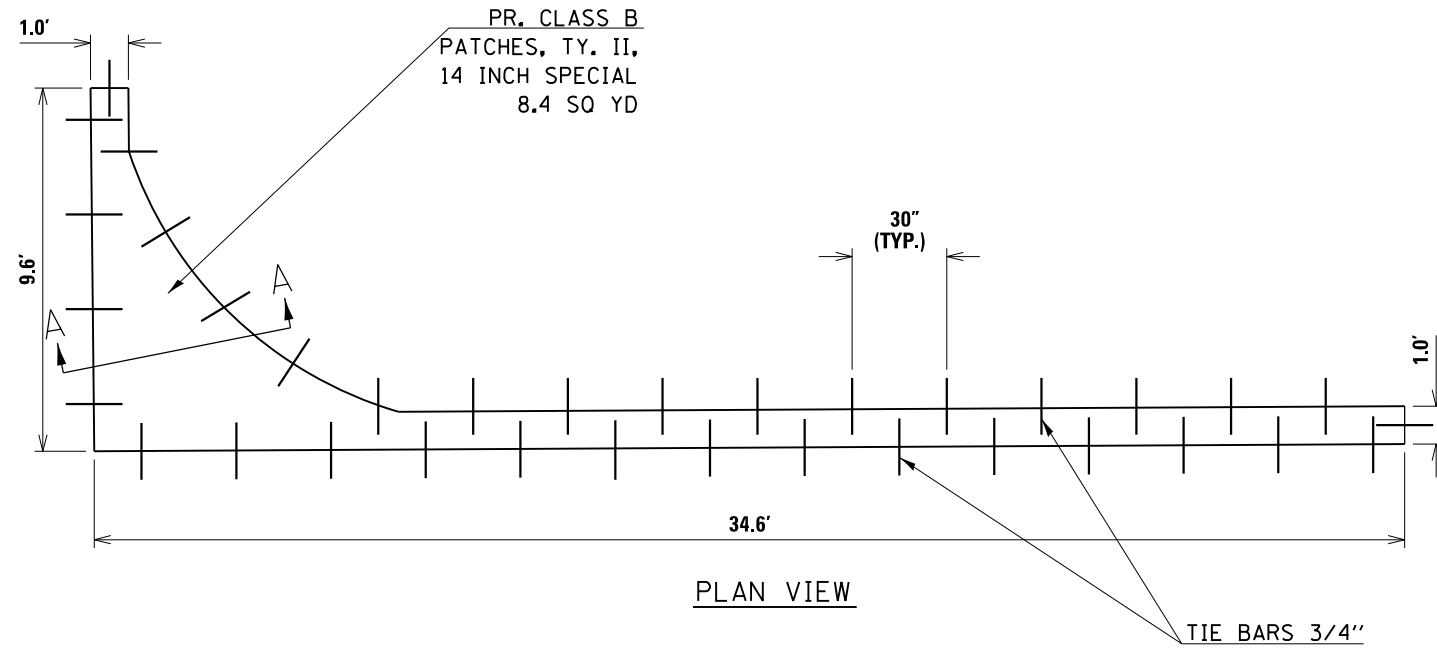
REMOVAL SHEET AT (LOC. 7)
IL 34 AND E LOCUST ST

SCALE: SHEET OF SHEETS STA. TO STA.

F.A. RTE.	SECTION	COUNTY	TOTAL SHEETS	SHEET NO.
*	D9 ADA Ramp 2020-1	SALINE	44	41
			CONTRACT NO. 78717	
		ILLINOIS	FED. AID PROJECT	

*FAU 9559/FAS 889 (IL 34/OLD IL 13)

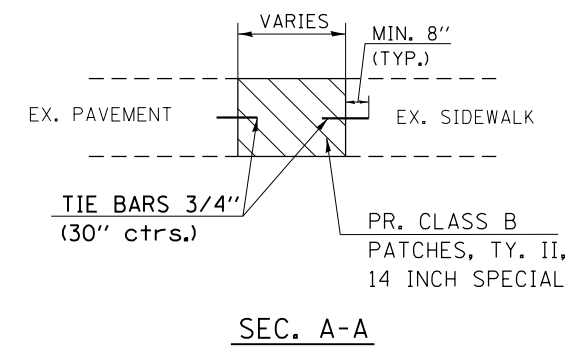
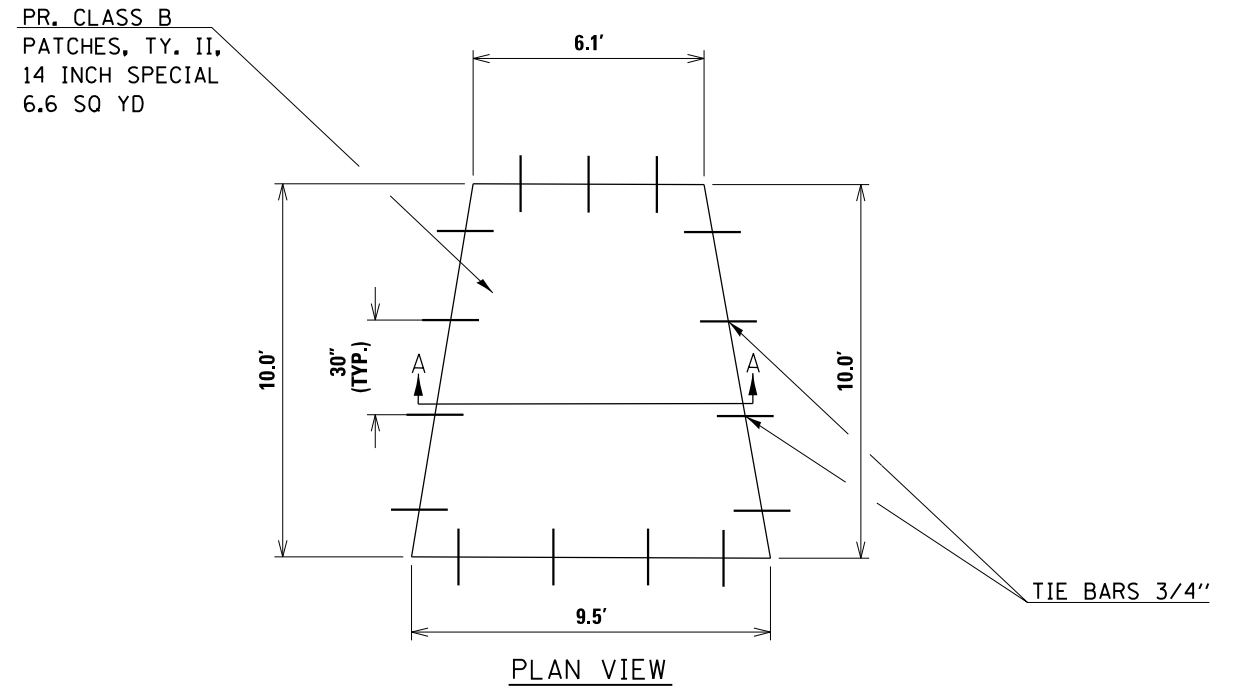
DETAIL FOR CLASS B PATCHES, TYPE II, 14 INCH, SPECIAL



NOTE: SEE SPECIAL PROVISIONS FOR INFORMATION ON CONSTRUCTION & PAYMENT OF CLASS B PATCHES, TY. II, 14 INCH SPECIAL.

TO BE USED AT:
LOCATION 4 AT NE QUADRANT

DETAIL FOR CLASS B PATCHES, TYPE II, 14 INCH, SPECIAL



NOTE: SEE SPECIAL PROVISIONS FOR INFORMATION ON CONSTRUCTION & PAYMENT OF CLASS B PATCHES, TY. II, 14 INCH SPECIAL.

TO BE USED AT:
LOCATION 5 AT SE QUADRANT

MODEL: Default
FILE NAME: I:\GIS\mxd\mxd\illinois\pwr\WIDOT\Documents\IUDOT_Offices\District_9\Projects\72717\CADD\Drawings\Details\0272717-511-Ce-Ramp_Details.dgn

USER NAME = brandonja	DESIGNED -	REVISED -
PLOT SCALE = 101.2962' / in.	DRAWN -	REVISED -
PLOT DATE = 3/23/2020	CHECKED -	REVISED -
	DATE -	REVISED -

STATE OF ILLINOIS
DEPARTMENT OF TRANSPORTATION

DETAILS: CLASS B PATCHES, TYPE II, 14 INCH, SPECIAL

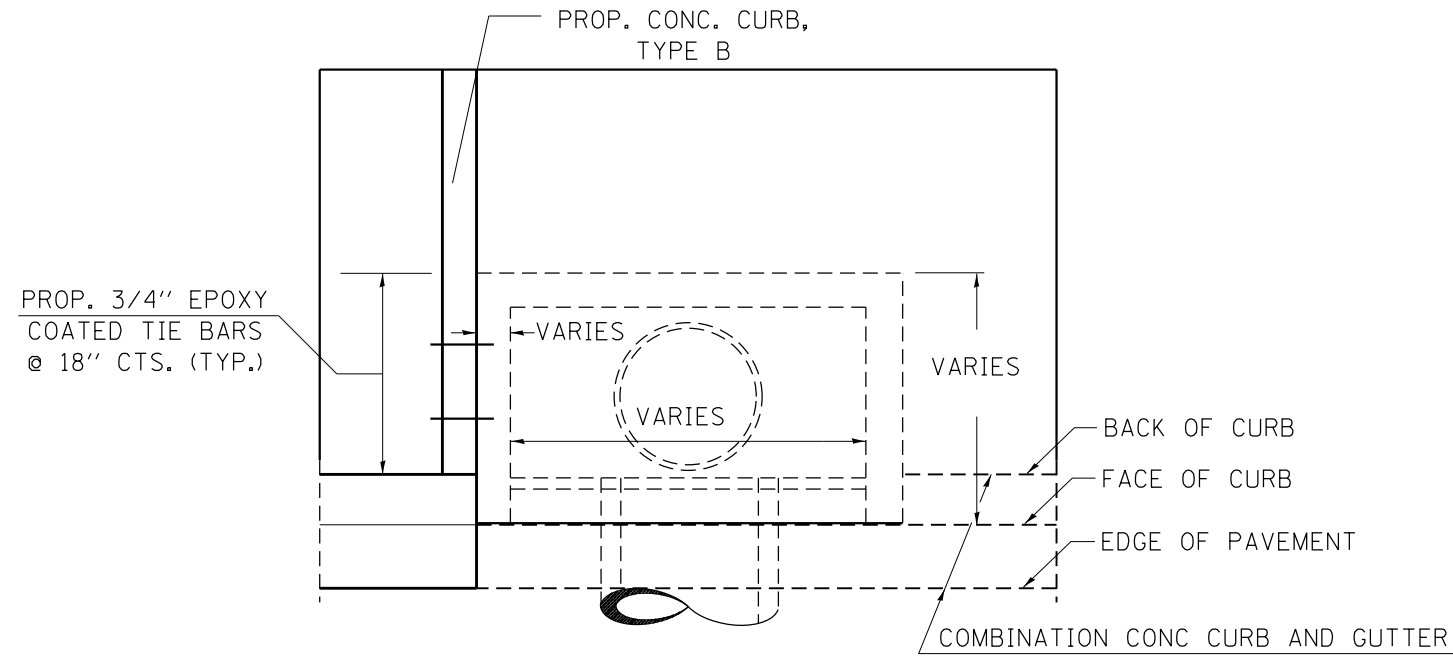
SCALE: SHEET OF SHEETS STA. TO STA.

F.A.* RTE.	SECTION	COUNTY	TOTAL SHEETS	SHEET NO.
*	D9 ADA Ramp 2020-1	SALINE	44	43
CONTRACT NO. 78717				

*FAU 9559/FAS 889 (IL 34/04 IL 13)

TIE BARS FOR PROPOSED CURB AND EXISTING INLETS DETAIL

(NOT TO SCALE)



PLAN

LOCATION

LOCATION 5 : SW QUADRANT

NOTE:

TIE NEW CONCRETE CURB, TY B TO INLETS WITH 3/4" EPOXY COATED TIE BARS AT 18" CENTERS. THE TIE BARS SHALL BE GROUTED IN PLACE.

MODEL: Default
 FILE NAME: I:\GIS\mxd\mxd\Illinois\proj\FW\DOT\Documents\I\DOT - Offices\District 9\Projects\72717\CAD\Drawings\Details\02\72717-511\Curby_Details.dgn

USER NAME = brandonja	DESIGNED -	REVISED -
	DRAWN -	REVISED -
PLOT SCALE = 101.2962' / in.	CHECKED -	REVISED -
PLOT DATE = 3/23/2020	DATE -	REVISED -

**STATE OF ILLINOIS
DEPARTMENT OF TRANSPORTATION**

**DETAILS: TIE BARS FOR PROPOSED CONCRETE CURB,
TY B AND EXISTING INLETS DETAIL**

SCALE: SHEET OF SHEETS STA. TO STA.

F.A.* RTE:	SECTION	COUNTY	TOTAL SHEETS	SHEET NO.
*	D9 ADA Ramp 2020-1	SALINE	44	44
CONTRACT NO. 78717				
ILLINOIS FED. AID PROJECT				

*FAU 9559/FAS 889 (IL 34/04 IL 13)