

STATE OF ILLINOIS
DEPARTMENT OF TRANSPORTATION

F.A.I. RTE.	SECTION	COUNTY	TOTAL SHEETS	SHEET NO.
** D5 HT PVMNT MRK RPR 20-31		ILLINOIS	8	1
CONTRACT NO. 46543				

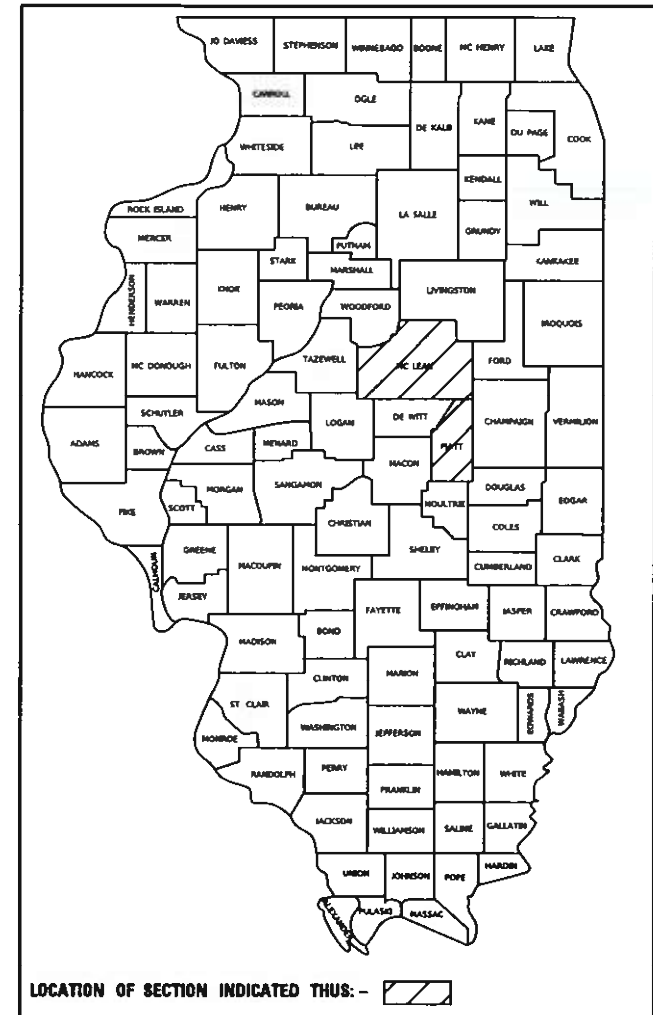
• MCLEAN & PIATT COUNTY
•• VARIOUS ROUTES

FOR INDEX OF SHEETS, SEE SHEET NO. 2
FOR SUMMARY OF QUANTITIES, SEE SHEET NO. 5

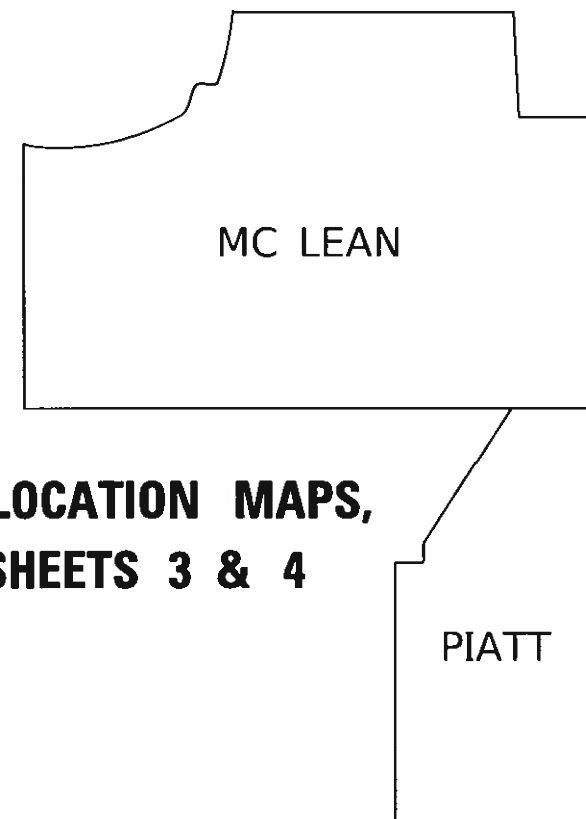
PROPOSED HIGHWAY PLANS

VARIOUS ROUTES
SECTION D-5 HT PVMNT MRK RPR 20-31
PROJECT
PAVEMENT MARKING
MCLEAN & PIATT COUNTY

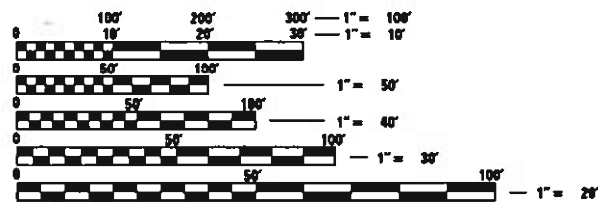
M-60-029-20



- PIATT COUNTY TOWNSHIPS**
WILLOW BRANCH
MONTICELLO
- MCLEAN COUNTY TOWNSHIPS**
NORMAL
HUDSON
TOWANDA
MONEY CREEK
LEXINGTON
CHENOA
BLOOMINGTON
DALE
FUNK'S GROVE
DRY GROVE
WHITE OAK
OLD TOWN
DOWNS
EMPIRE



FOR LOCATION MAPS,
SEE SHEETS 3 & 4



FULL SIZE PLANS HAVE BEEN PREPARED USING STANDARD ENGINEERING SCALES. REDUCED SIZED PLANS WILL NOT CONFORM TO STANDARD SCALES. IN MAKING MEASUREMENTS ON REDUCED PLANS, THE ABOVE SCALES MAY BE USED.

J.U.L.I.E.
JOINT UTILITY LOCATION INFORMATION FOR EXCAVATORS
1-800-892-0123
OR 811

PROJECT ENGINEER: JASON STULTS
PROJECT MANAGER: RYAN CARROLL
DESIGNER: CHRISTINA GOSNELL
PHONE: 217-456-4181
CONTRACT NO. 46543

STATE OF ILLINOIS
DEPARTMENT OF TRANSPORTATION

SUBMITTED 03/17 2020
Kennel A. Barnett sw
REGIONAL ENGINEER

May 8, 2020 [Signature]
ENGINEER OF DESIGN AND ENVIRONMENT

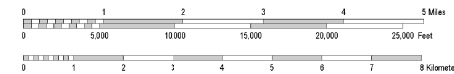
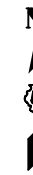
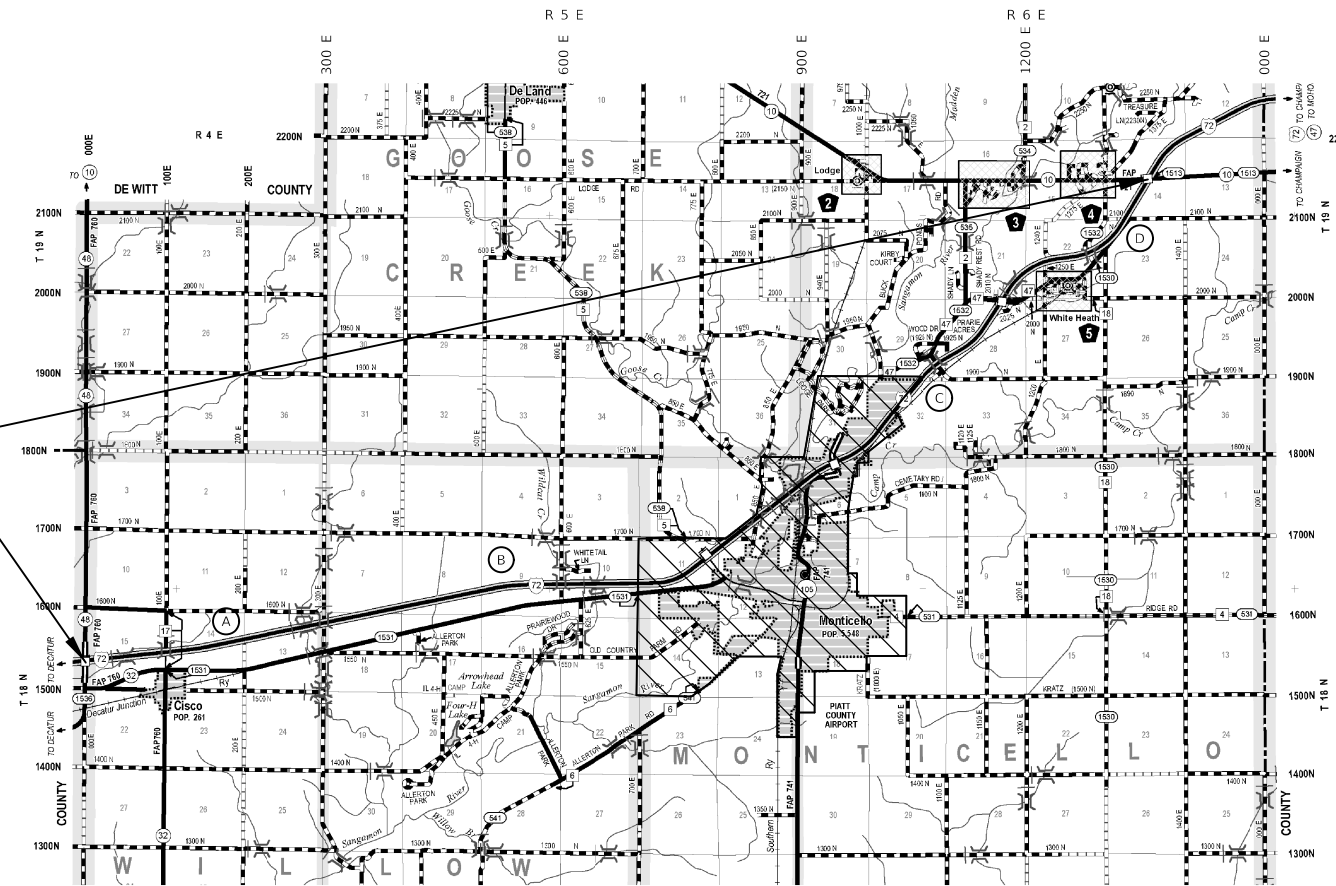
May 8, 2020 [Signature]
DIRECTOR OF HIGHWAYS PROJECT IMPLEMENTATION

PRINTED BY THE AUTHORITY
OF THE STATE OF ILLINOIS

PIATT COUNTY

LOCATION 1: I-72 MP 155.5 (MACON/ PIATT CO. LINE)
TO MP 170.7 (JUST WEST OF IL 10)

- ADT
 A- 12,400
 B- 12,500
 C- 15,300
 D- 15,500



URBAN CITY LIMITS

GROSS LENGTH = 80,256.00 FT. = 15.200 MILE
 NET LENGTH = 80,256.00 FT. = 15.200 MILE

STATE OF ILLINOIS
 DEPARTMENT OF TRANSPORTATION

LOCATION MAP
 PIATT COUNTY

SCALE: SHEET 1 OF 2 SHEETS STA. TO STA.

* MCLEAN & PIATT COUNTY
 ** VARIOUS ROUTES

F.A.I. RTE.	SECTION	COUNTY	TOTAL SHEETS	SHEET NO.
**	D5 HT PVMNT MRK RPR 20-31	-	8	3
			CONTRACT NO. 46543	
		ILLINOIS	FED. AID PROJECT	

MODEL: \\MODEL\MAME
 FILE: \\mame\p\pub\mcom\ma\dat\illinois\gov\PIATT\DOT\Documents\IBDOT_Offices\Dir\dtc_5\Projects\I-72\I-72_S\IT-LOCATION1_MAP.dgn

MCLEAN COUNTY

LOCATION 3: I-55 MP 168.3 (END OF 6-LANE)
TO MP 178 (LEXINGTON)

LOCATION 2: I-39 FROM I-55 TO
MP 8.6 (WOODFORD CO. LINE)

LOCATION 5: I-74 FROM MP 120.2 (CARLOCK)
TO I-74/ I-55 SPLIT NORTH OF BLOOMINGTON

LOCATION 4: I-55 FROM MP 152 TO I-74/ I-55
SPLIT SOUTH OF BLOOMINGTON

- ADT
 E- 19,400
 F- 18,500
 G- 24,400
 H- 23,200
 I- 22,600
 J- 23,900
 K- 24,200
 L- 22,300
 M- 19,900
 N- 20,300

LOCATION 6: I-74 FROM INTERSECTION OF I-74/ I-55 SOUTH
OF BLOOMINGTON TO MP 135.8 (EXIT 135/ US 51)

LOCATION 7: I-74 FROM MP 135.8 (EXIT 135/ US 51)
TO MP 150.6 (NEAR LEROY)

GROSS LENGTH = 246,573.00 FT. = 46.700 MILE
 NET LENGTH = 246,573.00 FT. = 46.700 MILE

 URBAN CITY LIMITS



MODEL: \\MODEL\MRFS
 FILE: \\MRFS_Plan\blmcomadad\illinois.gov\PIUIDOT\Documents\DOT_Offices\District 5\Projects\0546543\CaddData\CAD\Projects\0546543-SHT-LOCATION1_MAP.dgn

USER NAME = gosnellc1	DESIGNED -	REVISED -
	DRAWN -	REVISED -
PLOT SCALE = 40,0000 ' / in.	CHECKED -	REVISED -
PLOT DATE = 3/17/2020	DATE -	REVISED -

STATE OF ILLINOIS
 DEPARTMENT OF TRANSPORTATION

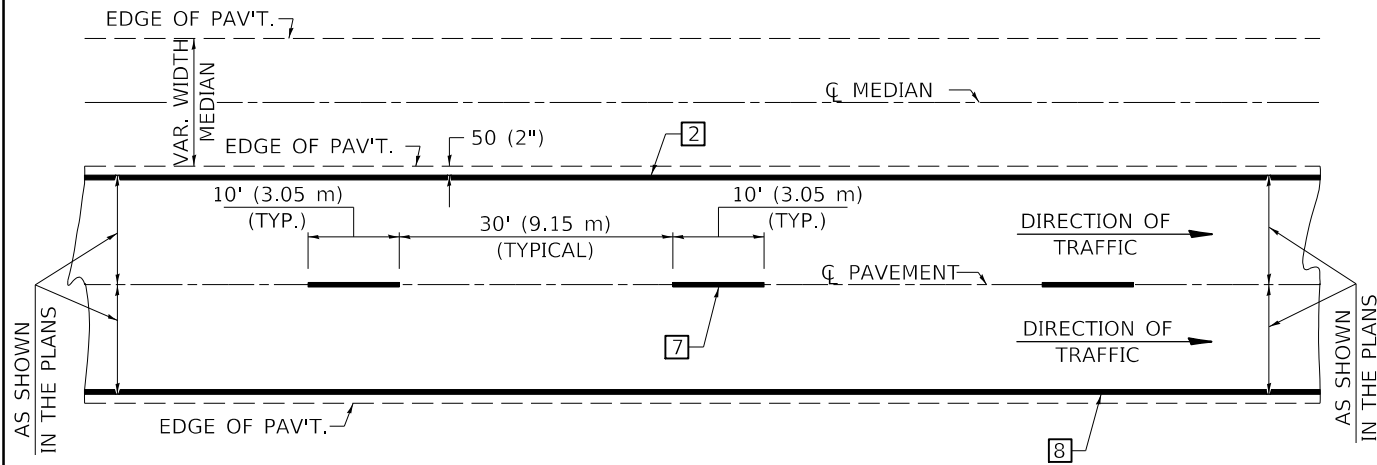
LOCATION MAP
 MCLEAN COUNTY

SCALE: SHEET 2 OF 2 SHEETS STA. TO STA.

* MCLEAN & PIATT COUNTY
 ** VARIOUS ROUTES

F.A.I. RTE.	SECTION	COUNTY	TOTAL SHEETS	SHEET NO.
**	D5 HT PVMNT MRK RPR 20-31	-	8	4
			CONTRACT NO. 46543	
			ILLINOIS FED. AID PROJECT	

CENTERLINE INTERSTATE OR MULTI-LANE TWO WAY DIVIDED HIGHWAY

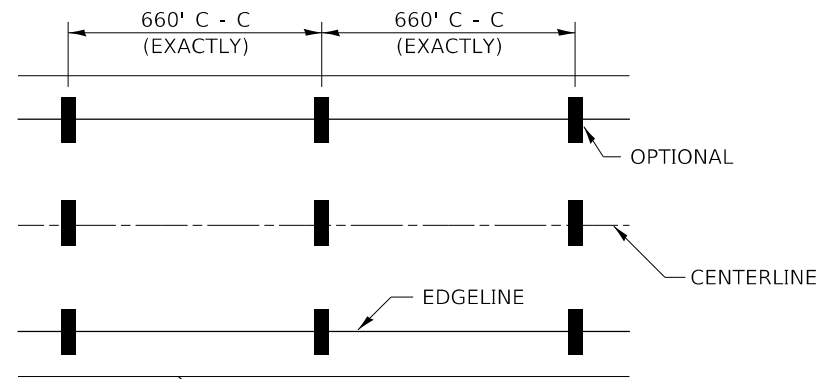


NOTE: PAVEMENT MARKINGS ARE TO BE EXTENDED THROUGH OMISSIONS WHEN APPLICABLE.

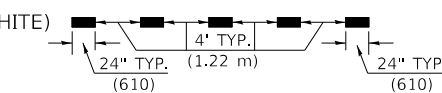
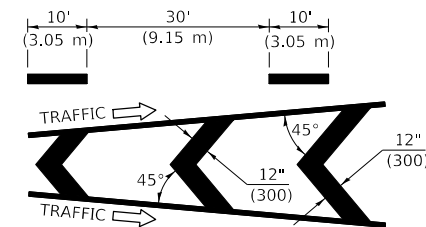
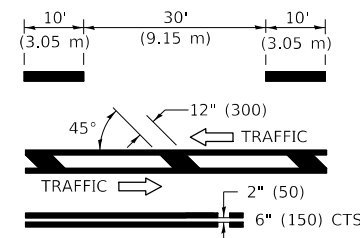
NOTE: SEE ARTICLES 780.04 & 781.03 FOR LOCATION OF STRIPES AND MARKERS RELATIVE TO EDGES OR JOINTS.

FOR RAISED REFLECTIVE PAVEMENT MARKERS, REFER TO STANDARD 781001.

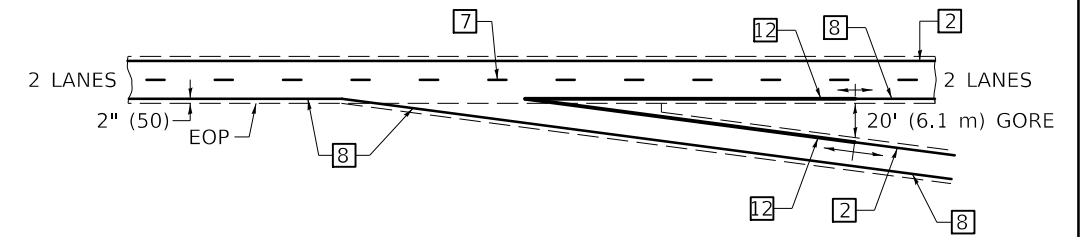
TYPICAL PAVEMENT MARKING LEGEND



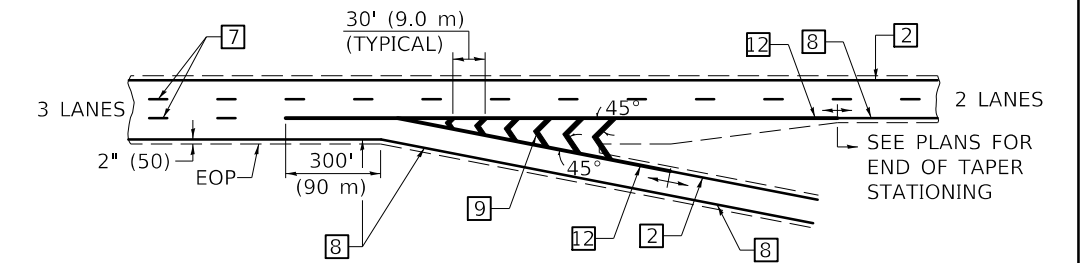
- 1 4" (100) SKIP-DASH (YELLOW)
- 2 4" (100) SOLID (YELLOW)
- 3 12" (300) DIAGONAL (YELLOW)
- 4 4" (100) DOUBLE YELLOW (NARROW)
- 5 6" (150) SOLID (YELLOW)
- 6 6" (150) SKIP-DASH (WHITE)
- 7 4" (100) SKIP-DASH (WHITE)
- 8 4" (100) SOLID (WHITE)
- 9 12" (300) DIAGONAL (WHITE)
- 10 6" (150) SOLID (WHITE)
- 11 24" (600) STOP BAR (WHITE)
- 12 8" (200) SOLID (WHITE)
- 13 4" (100) LANE LINE EXTENSIONS (WHITE)



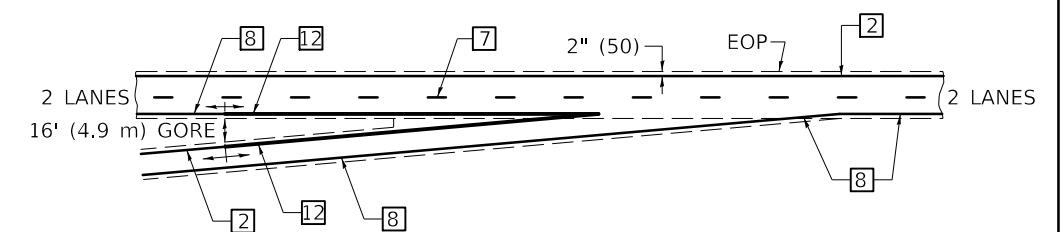
TYPICAL EXIT RAMP TERMINAL



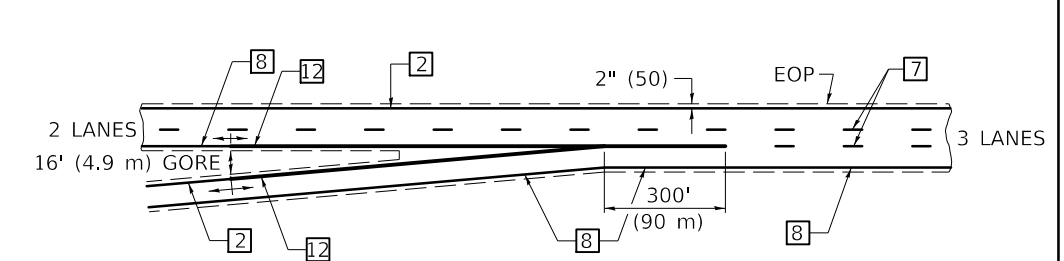
EXIT RAMP TERMINAL with EXCLUSIVE (auxiliary) LANE



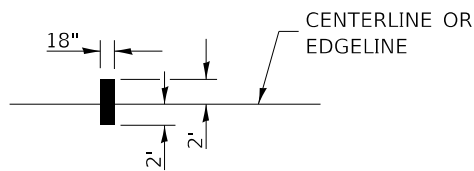
TYPICAL ENTRANCE RAMP TERMINAL



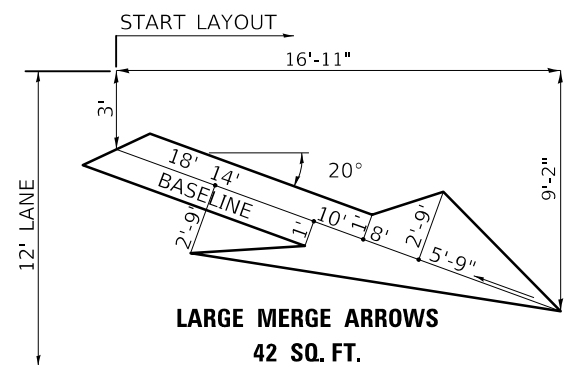
ENTRANCE RAMP TERMINAL with EXCLUSIVE LANE



IT WILL BE NECESSARY TO HAVE A REPRESENTATIVE OF THE STATE POLICE PRESENT SO THAT THE ACCURACY OF MEASUREMENT CAN BE ATTESTED TO IN COURT.



AERIAL SPEED CHECK ZONES



Note: All dimensions are in INCHES (millimeters) unless otherwise shown.

* MCLEAN & PIATT COUNTY
** VARIOUS ROUTES

DISTRICT 5 DETAIL NO. 7800BBBB

USER NAME = gnosnellc1	DESIGNED -	REVISED - 11/06
PLOT SCALE = 40.0000 ' / in.	DRAWN -	REVISED -
PLOT DATE = 3/17/2020	CHECKED -	REVISED -
	DATE -	REVISED -

**STATE OF ILLINOIS
DEPARTMENT OF TRANSPORTATION**

PAVEMENT MARKING (INTERSTATE & MULTI-LANE APPLICATIONS), 4"

SCALE: NONE SHEET 1 OF 2 SHEETS STA. TO STA.

F.A.I. RTE.	SECTION	COUNTY	TOTAL SHEETS	SHEET NO.
**	D5 PVMNT MRK RPR 20-31	-	8	7
CONTRACT NO. 46543				
ILLINOIS FED. AID PROJECT				

MODEL: I:\MODEL\NAME: FILE: Name: Path: \\mcmcomadadad\illinois.gov\PIV\DOT\Documents\DOT_Offices\District_5\Projects\0546543\CADDData\CAD\Project\0546543_SHT-Detail.dgn

