

F.A.I. RTE.	SECTION	COUNTY	TOTAL SHEETS	SHEET NO.
55	-	WILL	619	1

FOR INDEX OF SHEETS AND HIGHWAY STANDARDS, SEE SHEET NO. 2
FOR GENERAL NOTES SEE SHEET NO. 3

STATE OF ILLINOIS
DEPARTMENT OF TRANSPORTATION
DIVISION OF HIGHWAYS
**PROPOSED
HIGHWAY PLANS**
FAI 55 AT IL ROUTE 59

CONTRACT NO. 60363

LIST OF BRIDGE WORK:

- S/N 099-0030 - REMOVE EXISTING IL ROUTE 59 EXIT RAMP BRIDGE
- S/N 099-4642 - PROPOSED IL ROUTE 59 EXIT RAMP BRIDGE
- S/N 099-0284 - MODIFY EXISTING IL ROUTE 59 OVER DUPAGE RIVER BRIDGE
- S/N 099-W008 - REPLACE RETAINING WALL AT IL ROUTE 59 OVER DUPAGE RIVER BRIDGE
- S/N 099-W023 - PROPOSED RETAINING WALL ALONG SEIL ROAD
- S/N 099-C004 - PROPOSED PRECAST CONCRETE BOX CULVERT AND CIP HEADWALLS
- S/N 099-C022 - PROPOSED PRECAST CONCRETE BOX CULVERT AND CIP HEADWALLS
- S/N 099-0351 - PROPOSED PRECAST CONCRETE BOX CULVERT AND CIP HEADWALLS
- S/N 099-0352 - PROPOSED PRECAST CONCRETE BOX CULVERT AND CIP HEADWALLS

INTERSTATE 55
ADT = 39,200 (1995) - 101,200 (2020)
DESIGN SPEED = 70 MPH
POSTED SPEED = 55 MPH FOR TRUCKS /65 MPH FOR CARS

EAST FRONTAGE RD
ADT = 300 (1995) - 400 (2020)
DESIGN SPEED = 40 MPH

ILLINOIS 59
ADT = 15,100 (1995) - 23,000 (2020)
DESIGN SPEED = 45 MPH
POSTED SPEED (US52 TO BASS) = 35 MPH
POSTED SPEED (BASS TO SEIL) = 45 MPH

SEIL RD
ADT = 2,000 (1995) - 3,000 (2020)
DESIGN SPEED = 30 MPH

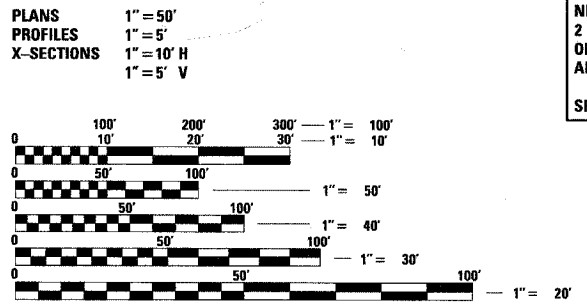
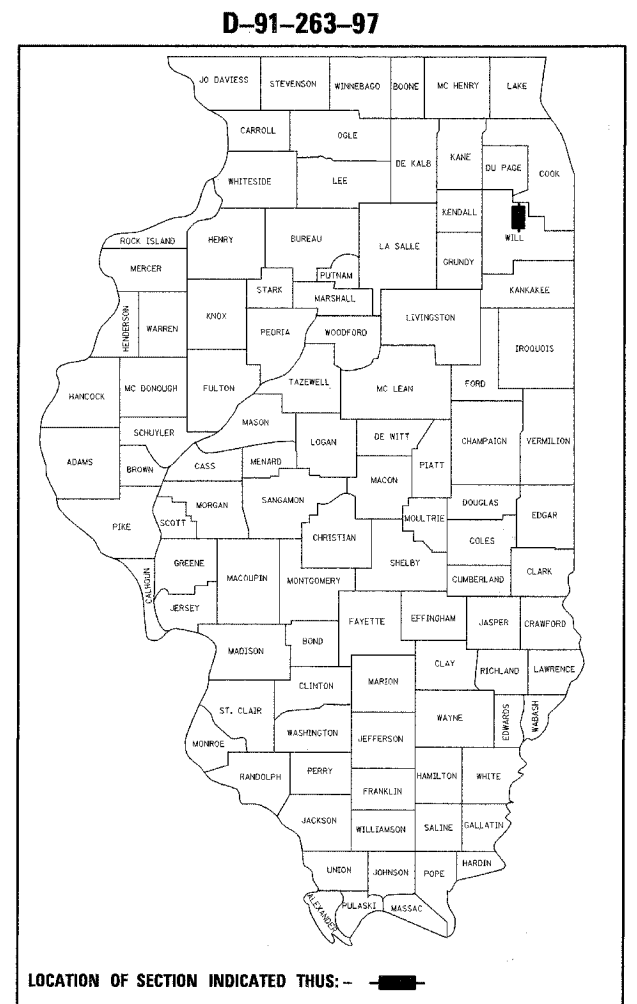
NORTHBOUND RAMP
ADT = 5,500 (1999) - 8,000 (2020)
DESIGN SPEED = 45 MPH

SOUTHBOUND RAMP
ADT = 5,600 (1999) - 9,000 (2020)
DESIGN SPEED = 50 MPH

PROJECT LOCATED IN THE VILLAGE OF SHOREWOOD

**WILL COUNTY
INTERCHANGE RECONSTRUCTION
ADD AUXILIARY LANES
BRIDGE REPLACEMENT
RETAINING WALLS**

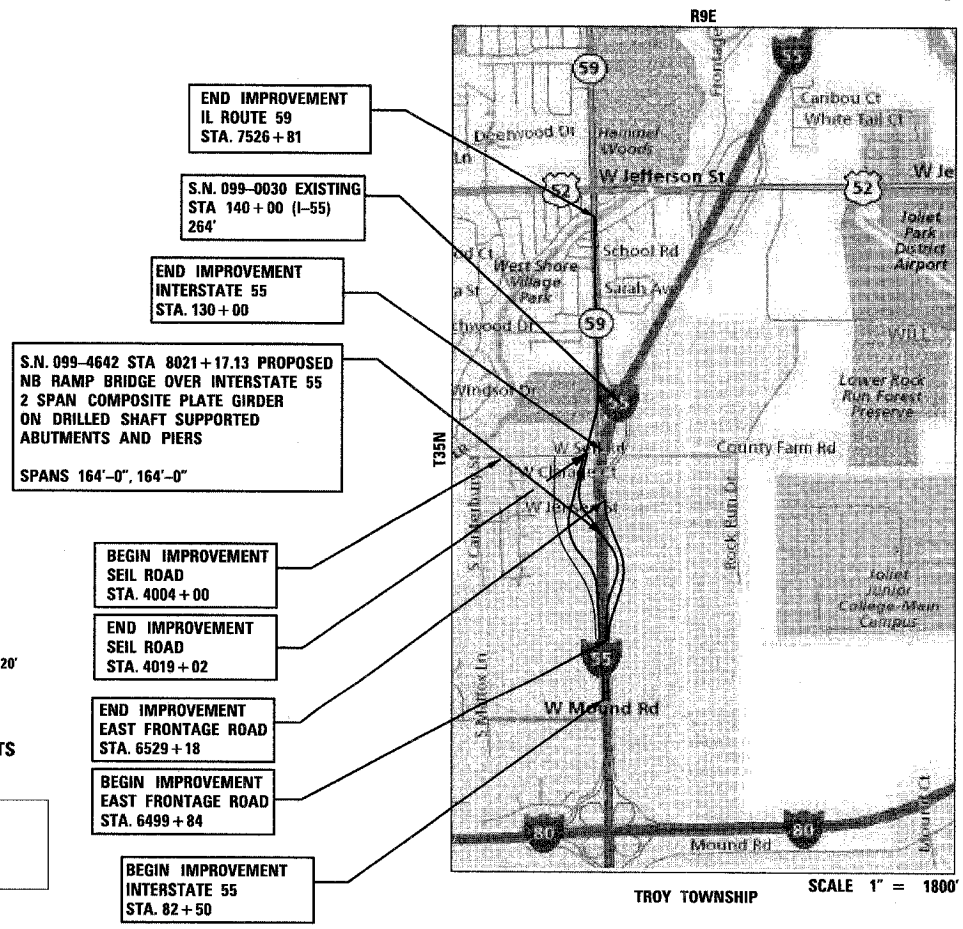
SECTION (26, 26HB-1&114) R-2
PROJECT: ACIM-055-6(232)255
C-91-263-97



FULL SIZE PLANS HAVE BEEN PREPARED USING STANDARD ENGINEERING SCALES. REDUCED SIZED PLANS WILL NOT CONFORM TO STANDARD SCALES. IN MAKING MEASUREMENTS ON REDUCED PLANS, THE ABOVE SCALES MAY BE USED.

FOR UTILITY INFORMATION CALL J.U.L.I.E.
JOINT UTILITY LOCATION INFORMATION FOR EXCAVATION
1-800-892-0123 OR 811.

CONTRACT NO. 60363



EXPIRES: 11/30/2009
DATE: 3/11/2008
FOR SHEETS: 1 TO 222
260 TO 319
347 TO 608

TENG

TENG & ASSOCIATES, INC.
ENGINEERS/ARCHITECTS/PLANNERS
205 N. MICHIGAN AVE. CHICAGO, IL 60601
TELEPHONE: 312/616-0000

GROSS LENGTH OF PROJECT:
11,900' = 2.25 MILES
- IL ROUTE 59 = 5100'
- INTERSTATE 55 = 6800'

NET LENGTH OF PROJECT:
11,900' = 2.25 MILES

VOLUME 1 OF 2

STATE OF ILLINOIS
DEPARTMENT OF TRANSPORTATION
DIVISION OF HIGHWAYS

SUBMITTED MARCH 12, 2008

Diana M. O'Keefe DISTRICT ENGINEER

May 9, 2008
Eric E. Harrell ENGINEER OF DESIGN AND ENVIRONMENT

May 9, 2008
Christine M. Reed DIRECTOR, DIVISION OF HIGHWAYS

**PRINTED BY THE AUTHORITY
OF THE STATE OF ILLINOIS**

DISTRICT 1 PROJECT MANAGER: RAJENDRA SHAH (847) 705-4555

ATTORNEYS IN FIDELITY AND BOND: J. J. COCHRAN, P.C., 1100 N. LA SALLE ST., CHICAGO, IL 60610
3-10-2008 15:30:22
1-2-3-4-5-6-7-8-9-10-11-12-13-14-15-16-17-18-19-20-21-22-23-24-25-26-27-28-29-30-31-32-33-34-35-36-37-38-39-40-41-42-43-44-45-46-47-48-49-50-51-52-53-54-55-56-57-58-59-60-61-62-63