

REV	DATE	BY	DESCRIPTION

FINAL	DATE	BY	DESCRIPTION

ORIGINAL	DATE	BY	DESCRIPTION

3-15-2008, 1608H
 T:\DOCUMENT\1932750\CIVIL\DWG\XSC008A.DGN
 1 2 3 4 5 6 7 8 9 10 11 12 13 14 15 16 17 18 19 20 21 22 23 24 25 26 27 28 29 30 31 32 33 34 35 36 37 38 39 40 41 42 43 44 45 46 47 48 49 50 51 52 53 54 55 56 57 58 59 60 61 62

F.A.I. RTE.	SECTION	COUNTY	TOTAL SHEETS	SHEET NO.
55	•	WILL	608	461

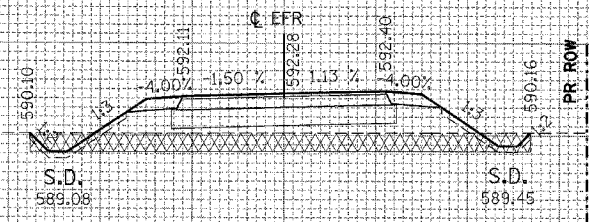
STA. TO STA.

FED. ROAD DIST. NO. 1 ILLINOIS FED. AID PROJECT

• (26HB-1&114) R-2

6519+00.00

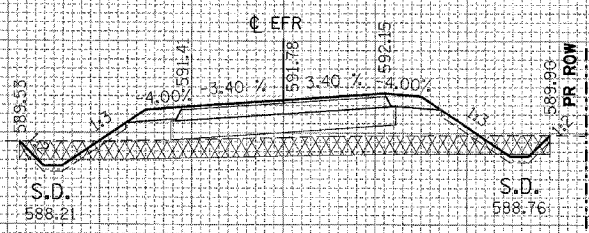
595
590



ALL UNITS IN SQ FT	PRE-STAGE
EARTH EXCAVATION=	1.13
EMBANKMENT=	69.18
TOPSOIL PLACEMENT=	6.71
TOPSOIL EXCAVATION=	54.52

6518+00.00

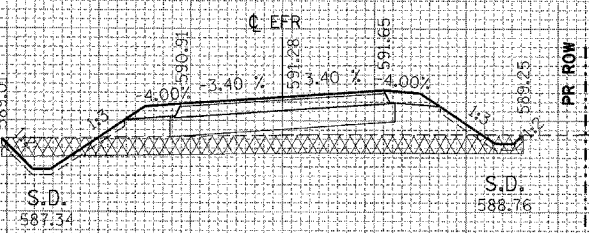
595
590
585



ALL UNITS IN SQ FT	PRE-STAGE
EARTH EXCAVATION=	3.94
EMBANKMENT=	64.78
TOPSOIL PLACEMENT=	7.80
TOPSOIL EXCAVATION=	57.78

6517+00.00

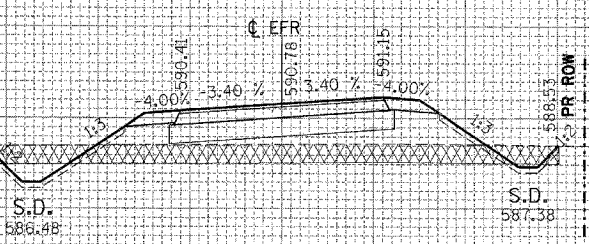
595
590
585



ALL UNITS IN SQ FT	PRE-STAGE
EARTH EXCAVATION=	4.72
EMBANKMENT=	67.14
TOPSOIL PLACEMENT=	7.46
TOPSOIL EXCAVATION=	56.76

6516+00.00

595
590
585



ALL UNITS IN SQ FT	PRE-STAGE
EARTH EXCAVATION=	8.88
EMBANKMENT=	72.60
TOPSOIL PLACEMENT=	9.35
TOPSOIL EXCAVATION=	62.42

CROSS SECTION LEGEND

	REMOVAL ITEM
	EXISTING TOPSOIL REMOVAL

NOTES:

- THE EXACT LOCATION AND ELEVATION OF EXISTING STRUCTURES, UTILITIES, AND PIPING SHALL BE VERIFIED IN THE FIELD BY THE CONTRACTOR.
- THE CONTRACTOR SHALL NOT PLACE PROPOSED BITUMINOUS PAVEMENT UNTIL STAGE IV 'A'. ONLY THE AGGREGATE SUBGRADE, EMBANKMENT AND TEMPORARY SHOULDER SHALL BE CONSTRUCTED IN PRE-STAGE 'A'.