

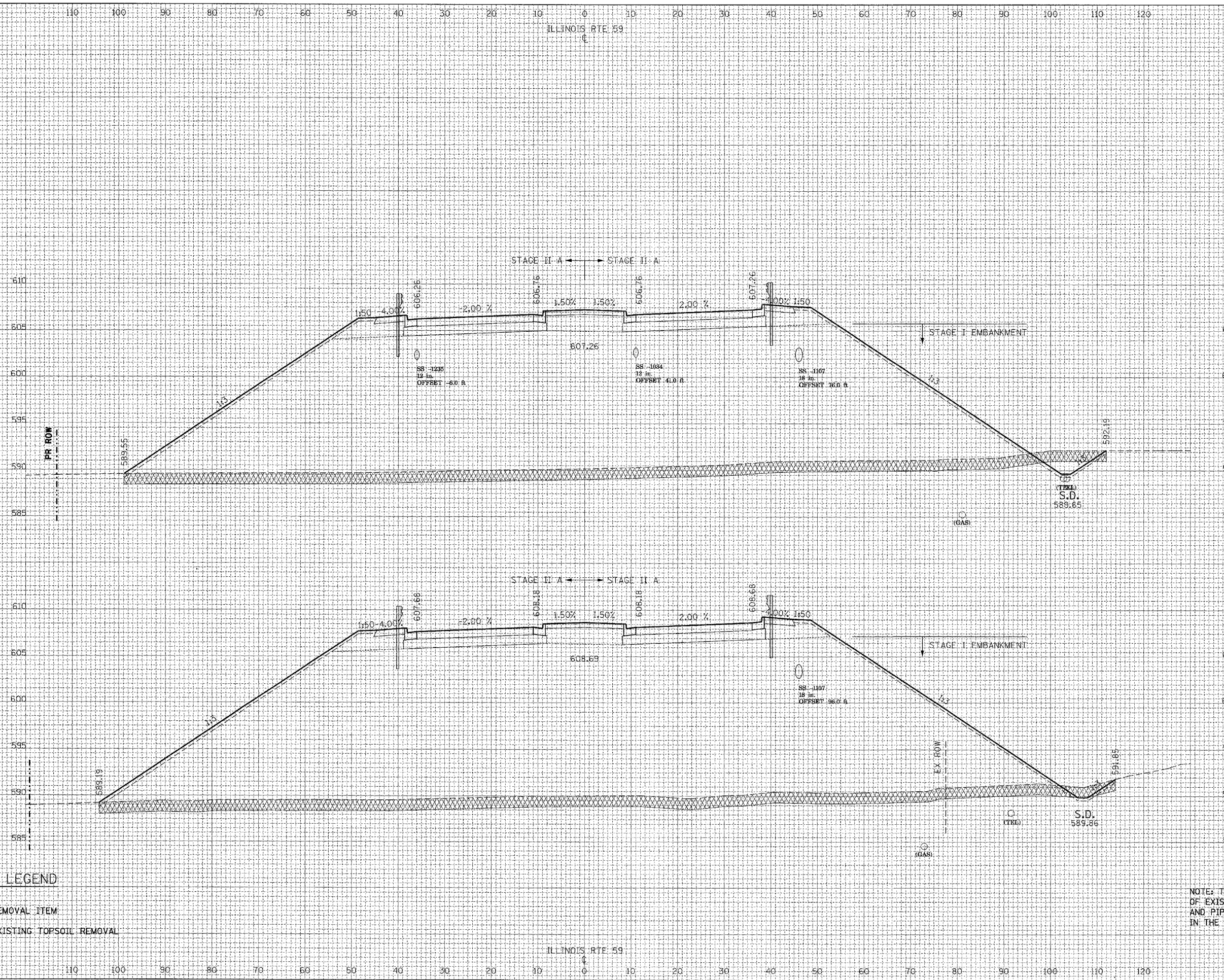
REVISIONS	DATE	BY

FINAL SURVEY	SWAPPED	DATE

ORIGINAL SURVEY	SWAPPED	DATE

F.A.I. RTE.	SECTION	COUNTY	TOTAL SHEETS	SHEET NO.
55	*	WILL	608	524



STA. _____ TO STA. _____
 FED. ROAD DIST. NO. 1 ILLINOIS FED. AID PROJECT
 * (26HB-1&14) R-2



ALL UNITS IN SQ FT	STAGE I
EARTH EXCAVATION=	12.45
EMBANKMENT=	2525.22
TOPSOIL PLACEMENT=	47.08
TOPSOIL EXCAVATION=	250.12
	STAGE II: A
EMBANKMENT=	80.54

ALL UNITS IN SQ FT	STAGE I
EARTH EXCAVATION=	1.09
EMBANKMENT=	2898.57
TOPSOIL PLACEMENT=	47.34
TOPSOIL EXCAVATION=	253.16
	STAGE II: A
EMBANKMENT=	80.62

CROSS SECTION LEGEND

-  REMOVAL ITEM
-  EXISTING TOPSOIL REMOVAL

NOTE: THE EXACT LOCATION AND ELEVATION OF EXISTING STRUCTURES, UTILITIES, AND PIPING SHALL BE VERIFIED IN THE FIELD BY THE CONTRACTOR.